ENVIRONMENTAL ASSESSMENT

CLEAR SPACE THEATRE COMPANY, INC. – NEW FACILITY
413, 415 & 417 REHOBOTH AVENUE
REHOBOTH BEACH, DELAWARE 19971

Submitted by:

Clear Space Theatre Company, Inc.
20 Baltimore Avenue
Rehoboth Beach, DE 19971

In Partnership with:

Rural Development
United States Department of Agriculture
1221 College Park Drive – Suite 200 | Dover, DE | 19904

Prepared with the Assistance of:

Pennoni
1900 Market St
Suite 300
Philadelphia, PA 19103

Draft: May 20, 2020
Revised: July 14, 2020,
August 24, 2020,
December 1, 2020

This Environmental Assessment becomes a federal document when evaluated and signed by the responsible Federal Officials.

12/01/2020		12/01/2020	
John-Thomas Graupensperger, PWS	Date	Andrea Finn, PWS	Date

Table of Contents

EXECUTIVE SUMMARY iv

FINDINGS AND OPINION iv

1.0 INTRODUCTION 1

1.1 BACKGROUND 1

1.2 PURPOSE AND NEED 1

1.3 PROJECT SITE DESCRIPTION 1

1.4 ALTERNATIVES CONSIDERED 2

2.0 NATURAL RESOURCES 3

2.1 WETLANDS, WATERWAYS, AND TIDELANDS 3

2.2 FLOODPLAINS 3

2.3 COASTAL ZONE MANAGEMENT CONSISTENCY 4

2.4 GEOLOGY 5

2.5 SOILS 6

2.6 GROUNDWATER RESOURCES 6

3.0 LAND USE 7

3.1 AFFECTED ENVIRONMENT 7

3.2 ENVIRONMENTAL CONSEQUENCES 7

3.3 MITIGATION 7

4.0 BIOLOGICAL RESOURCES 8

4.1 FEDERAL LISTED THREATENED AND ENDANGERED SPECIES 8

4.2 STATE LISTED THREATENED AND ENDANGERED SPECIES 8

4.3 INVASIVE SPECIES 8

4.4 BIRD PROTECTED VIA THE MIGRATORY ACT 9

5.0 FARMLANDS 10

5.1 AFFECTED ENVIRONMENT 10

5.2 ENVIRONMENTAL CONSEQUENCES 10

5.3 MITIGATION 10

6.0 FORMALLY CLASSIFIED LANDS 10

6.1 AFFECTED ENVIRONMENT 10

6.2 ENVIRONMENTAL CONSEQUENCES 10

6.3 MITIGATION 10

7.0 CULTURAL RESOURCES 11

7.1 ABOVE GROUND HISTORIC RESOURCES 11

7.2 ARCHAEOLOGICAL RESOURCES 14

7.3 TRIBAL COORDINATION 14

8.0 AESTHETICS 16

8.1 AFFECTED ENVIRONMENT 16

8.2 ENVIRONMENTAL CONSEQUENCES 16

8.3 MITIGATION 16

9.0 AIR QUALITY 16

9.1 AFFECTED ENVIRONMENT 16

9.2 ENVIRONMENTAL CONSEQUENCES 16

9.3 MITIGATION 17

10.0 SOCIAL, ECONOMIC AND ENVIRONMENTAL JUSTICE 17

10.1 AFFECTED ENVIRONMENT 17

10.2 ENVIRONMENTAL CONSEQUENCES 17

10.3 MITIGATION 17

11.0 NOISE/TRANSPORTATION 17

11.1 AFFECTED ENVIRONMENT 17

11.2 ENVIRONMENTAL CONSEQUENCES 17

11.3 MITIGATION 17

12.0 HUMAN HEALTH AND SAFETY 17

12.1 HAZARDOUS WASTES 17

13.0 UTILITIES 19

13.1 AFFECTED ENVIRONMENT 19

13.2 ENVIRONMENTAL CONSEQUENCES 19

13.3 MITIGATION 19

14.0 CUMULATIVE EFFECTS 19

15.0 REFERENCES 21

LIST OF TABLES

Table 1. Soils in the Project Area 6

APPENDICES

Appendix A – Project Mapping

Exhibit 1. USGS Topographical Location Map

Exhibit 2. Aerial Location Map

Exhibit 3. Alternatives Analysis Location Map

Exhibit 4a. National Wetland Inventory Map

Exhibit 4b. Delaware Department of Natural Resources and Environmental Control (DDNREC) Environmental Navigator Map

Exhibit 5a. FEMA National Flood Hazard Layer FIRMette Map

Exhibit 5b. FEMA Flood Insurance Rate Map
Exhibit 6. Coastal Zone Management Area Mapping
Exhibit 7. Coastal Barrier Resource Area Mapping
Exhibit 8. Geological Map
Exhibit 9. Soils Map
Exhibit 10. EPA Sole Source Aquifer Map
Exhibit 11. US EPA Drinking Water Maps
Exhibit 12. Important Farmlands Map
Exhibit 13. Photographs

Appendix B – Proposed Action Design Plans

Appendix C – Agency Coordination

Appendix D – USDA Section 106 Checklist

Appendix E – Memorandum of Agreement between USDA and SHPO/ Documentation of Section 106 Mitigation

Appendix F – Database Screen Results

Appendix G – Public Outreach

Appendix H – Environmental Reports

EXECUTIVE SUMMARY

FINDINGS AND OPINION

This Environmental Assessment (EA) addresses a proposal by the Clear Space Theatre Company, Inc. to the U.S. Department of Agriculture (USDA) Rural Development (RD) Rural Housing Service (RHS) to issue a loan under its 524 Site Loan Program for the construction of the Clear Space Theatre Project.

The Clear Space Theatre Project is an approved plan that consists of the construction of a 256-seat theatre and a three-story studio rehearsal building to be built at 413, 415 and 417 Rehoboth Avenue in Rehoboth Beach, Sussex County, Delaware. The construction of the Clear Space Theatre Project is identified as the Proposed Action.

This EA analyzes the potential environmental impacts that would result from the implementation of the Proposed Action. This EA has been prepared in accordance with the National Environmental Policy Act (NEPA) of 1969, the regulations of the Council on Environmental Quality (CEQ) for implementing NEPA [40 Code of Federal Regulation (CFR) 1500-1508], and the implementing regulations (36 CRF 800 Protection of Historic Properties).

This EA analyses the impacts of two alternatives on the human environment in accordance with NEPA, including a No Action Alternative and the Proposed Action. The Proposed Action will have no impacts on Wetlands, Waterways and Tidelands, including Floodplains and Coastal Resources; Land Use; Biological Resources including federal and state listed threatened and endangered species, invasive species, and birds protected via the Migratory Bird Act; Farmlands, Formally Classified Lands; Aesthetics; Air Quality; Social Economic and Environmental Justice; Noise/Transportation; Human Health and Safety; and Utilities.

The Proposed Action will result in an Adverse Effect to the Joseph House and garage located in the project area at 413 Rehoboth Avenue, an historic architectural resource determined eligible for listing on the National Register of Historic Places, as identified in the Project's Documentation for Findings of Adverse Effect (36 CFR Part 800.11(e)) Checklist. The Delaware State Historic Preservation Officer (SHPO) concurred with the findings of Adverse Effect, and a Memorandum of Agreement (MOA) was drafted between the Delaware SHPO and USDA, which evidences USDA's compliance with Section 106 and demonstrates any and all mitigation essential to finding that the impacts of the Proposed Action would not be significant.

The Proposed Action will temporarily impact Noise/Transportation and Air Quality during construction of the theatre; however, all temporary impacts will be mitigated to the greatest extent possible by the employment of best management practices.

The USDA finds there will be no significant impacts resulting from the proposed project. Therefore, the USDA concludes that a Finding of No Significant Impact (FONSI) be issued for the proposed Project.

1.0 INTRODUCTION

1.1 BACKGROUND

The Clear Space Theatre Company, Inc. (CSTCO) is in the process of performing an environmental review pursuant to the National Environmental Policy Act for the USDA RD Program in order that it may assess the environmental impacts of the Clear Space Theatre Project, totaling 24,898 square feet (SF), located at 413, 415 and 417 Rehoboth Avenue in Rehoboth Beach, Sussex County, Delaware (Project Area).

1.2 PURPOSE AND NEED

The information presented in this section explains: 1). The underlying purpose of, and need for the applicant's proposal, and for which Agency financial assistance is being requested; and 2). The Agency's authority and program objectives in responding to the proposal under consideration.

1.2.1 Purpose and Need

Clear Space Theatre Company, Inc (Applicant) is proposing to purchase the parcel located at 417 Rehoboth Beach Avenue in Rehoboth Beach, Delaware, combine the parcel with 413 and 415 Rehoboth Avenue parcels, raze the three existing residential structures, clear the existing site, and construct a new theatre facility and neighboring office and rehearsal building.

The project proposes construction of two buildings: a 256-seat theatre and a three-story studio building for rehearsals. The Theatre building (14,948 sq ft) includes the theatre auditorium, lobby, dressing rooms, and costume storage. The Spotlight Studio building (9,950 sq ft) includes three rehearsal rooms, a box office, staff offices, and a space for a leased food service facility (coffee shop). The first floor of both buildings will be constructed at street level, providing handicap access without the need for ADA facilities to enter the lobbies.

All construction and materials will be completed in accordance with the City of Rehoboth Beach Standard Specifications, the State of Delaware State Highway Department Standard Specifications dated August 2016, and the Delaware Erosion and Sediment Control Handbook, Dated February 2019, and all amendments thereto. The new building will adhere to the 2018 IBC and NFPA 101 per the local jurisdiction. The building will meet the ADA Code, ANSI 117.1, and strive to provide an energy efficient and sustainable building.

1.2.2 Agency Authority

The USDA, Rural Development (Agency) is a mission area that includes three federal agencies – Rural Business-Cooperative Service, Rural Housing Service, and Rural Utilities Service. These agencies have in excess of fifty programs that provide financial assistance and a variety of technical and educational assistance to eligible rural and tribal populations, eligible communities, individuals, cooperatives, and other entities with a goal of improving the quality of life, sustainability, infrastructure, economic opportunity, development, and security in rural America. Financial assistance can include direct loans, guaranteed loans, and grants in order to accomplish program objectives.

1.3 PROJECT SITE DESCRIPTION

1.3.1 Project Area Characteristics

The Proposed Action is located within a light commercial and residential area, which is comprised of three lots improved with three structures spanning 413, 415 and 417 Rehoboth Avenue within Rehoboth Beach, Sussex County, Delaware, as depicted in the Project Location Maps (**Appendix A**, Exhibits 1 and 2). The Project Area is located within the city limits of the City of Rehoboth Beach, identified on the Delaware Tax Map 334-13.20 as parcels 164 (413 Rehoboth Avenue), 165 (415 Rehoboth Avenue) and 166 (417 Rehoboth Avenue). The properties are also identified as Lots 137, 139 and 141, respectively. The proposed site is at the main entrance circle to the city of Rehoboth Beach, near the historical society museum, visitor center, and many restaurants and shops. The

site offers terrific street prominence and will be visible to most drivers entering the City, since Rehoboth Avenue is the main street within the City to access the beach and boardwalk.

1.3.2 Current Use of the Subject Property

The current use of the Project Area consists of an existing stone parking area (417 Rehoboth Avenue), and two (2) two-story residential structures, which were used as commercial space (413 and 415 Rehoboth Avenue). Currently, they are unoccupied. The properties are currently in the C-1 District of the City zoning, which permits the theatre and office uses under Tier 3. The team has met with the City of Rehoboth preliminarily to discuss design aspects, however additional meetings with the City will be required.

1.3.3 Site Structures/Utilities

The City of Rehoboth Beach Public Works Department provides domestic water and sanitary sewer services. Water and sewer service lines are located in the Rehoboth Avenue street right-of-way and will be used for domestic sanitary sewer connection, domestic water service and building fire suppression systems. Delmarva Power provides electrical service to the subject properties. Modifications to the utility services will be required for the proposed construction, including required permitting. Refer to **Section 13.0**, Utilities for additional information on potential impacts to existing wastewater and sewage systems.

1.3.4 Current Uses of Adjacent Properties

The Subject Property is surrounded to the east by an adjacent five-story building that will allow the proposed stage fly tower to appear consistent in height to existing conditions along the street front. The rear of the property (to the north) is bordered by residential units and a ten-foot setback is provided as required. The property to the west is commercial storefront as are many others in the immediate area. The City zoning has no side or front yard setback requirements. Rehoboth Avenue borders the property to the south.

1.4 ALTERNATIVES CONSIDERED

Two alternatives were evaluated in this Environmental Assessment prepared for the proposed project: The Proposed Action Alternative and the No Action Alternative.

The Proposed Action Alternative will result in the development of a performing arts theatre facility at 413, 415 and 417 Rehoboth Avenue in Rehoboth Beach, Sussex County Delaware. CSTCO considered three (3) other locations for the development of a performing arts theatre facility within a five-mile radius, as identified in Exhibit 3 located in **Appendix A**.

Location A was a build-to-suit property subject to a ground lease, located in The Vineyards development on Route 9 in Lewes, DE. The location is remotely located from proximity to restaurants and other compatible attractions.

Location B was a renovated space in the Rehoboth Mall on Highway 1. The location would be subject to a maximum 20-year commercial lease.

Location A and B were ruled out from further consideration as feasible alternatives due to the terms of the leases involved. In each location, the Theatre would be at risk for relocating in future years should the landlords decide to redevelop the properties for other uses.

A third location C on eight (8) acres at the intersection of Postal and Cedar Grove Road in Lewes was also considered. The site is raw land and is not zoned at present for use as a theatre. It is also far from restaurants, shops and other compatible amenities. Access to the site would be limited by vehicle only, which would increase the parking needs. After considering site development costs of $900,000 in addition to purchase and construction

costs, and the fact that the site would not offer the exposure of the Rehoboth Ave. site, or any value added in terms of cost savings, it was ruled out as a feasible alternative.

1.4.1 Proposed Action Alternative

The Proposed Action will result in the development of a performing arts theatre facility, which will consist of a combination of 3 lots (137, 139 and 141) at 413, 415, and 417 Rehoboth Avenue in Rehoboth Beach, Sussex County Delaware, that creates a 15,000 square foot property which is 150' wide along the road frontage and 100' deep, heretofore referenced as the Project Area. The Single Site Action Alternative would result in an Adverse Effect to the Joseph House and garage located in the Project Area at 413 Rehoboth Avenue, an historic architectural resource determined eligible for listing on the National Register of Historic Places.

The Delaware State Historic Preservation Officer (SHPO) concurred with the findings of Adverse Effect to the Joseph House and garage located in the Project Area at 413 Rehoboth Avenue, an historic architectural resource determined eligible for listing on the National Register of Historic Places, as identified in the Project's Documentation for Findings of Adverse Effect (36 CFR Part 800.11(e)) Checklist (provided in **Appendix D**). Consultation with the Delaware SHPO was completed to attempt to avoid, minimize, or mitigate the adverse effect. A Memorandum of Agreement (MOA) was drafted among the USDA, Delaware SHPO and CSTCO, which evidences USDA's compliance with Section 106 of the National Historic Preservation Act of 1966 and demonstrates any and all mitigation essential to finding that the impacts of the Proposed Action would not be significant. Please refer to **Section 7.0** of this report for detailed discussions on Cultural Resources.

There are no other practicable alternatives to siting the proposed project that would not adversely affect the Joseph House. However, it has been demonstrated that the proposed performing arts theatre facility provides mitigation of the adverse effect through implementing the stipulations outlined in the project's MOA. The Design plans depicting the proposed theatre facility and all associated facilities are included in **Appendix B**.

1.4.2 No Action Alternative

The No-Action alternative would eliminate the cost of construction of the proposed theatre facility and would allow project partners to focus their attention on other projects. The No-Action alternative would maintain existing conditions on the three lots, providing less impervious surfaces. This alternative would consist of more upkeep of the three lots, including the two vacant houses, the shed and the maintenance of the grounds surrounding the houses. The No-Action alternative would not result in an Adverse Effect to the Joseph House and garage located in the Project Area at 413 Rehoboth Avenue, an historic architectural resource determined eligible for listing on the National Register of Historic Places. The proposed theatre facility will bring economic opportunities to the local community, as well as a destination that will attract tourism and cultural and social diversity. The residential area surrounding the proposed project would not be stimulated economically or culturally if no action would be taken.

2.0 NATURAL RESOURCES

2.1 WETLANDS, WATERWAYS & TIDELANDS

2.1.1 Affected Environment

The Project Area is located within uplands, surrounded by developed upland urban land. Wetlands are not present on, or near the Project Area. The US Fish and Wildlife Service (USFWS) National Wetland Inventory (NWI) mapping (**Appendix A,** Exhibit 4a) indicates no wetlands within or immediately adjacent to the proposed Project Area. A site visit was completed on July 26, 2018 and no indicators of wetlands was observed within the Project Area. The site is in the incorporated area of Rehoboth Beach, has been developed, and is presently being used for commercial purposes.

The Delaware Department of Natural Resources and Environmental Control (DDNREC) Environmental Navigator mapping (**Appendix A**, Exhibit 4b) indicates that no wetlands, waterways and/or tidelands are mapped on or adjacent to the Project Area. The Lewes and Rehoboth Canal is located approximately 0.15 miles to the west of the Project Area. In addition, the Atlantic Ocean is located approximately 0.75 miles to the east of the Project Area.

2.1.2 Environmental Consequences

The project will not impact any wetlands, waterways or tidelands that are regulated under municipal, state, and federal wetland laws. All stormwater and wastewater will be accommodated through existing domestic water and sanitary sewer services. The proposed project will not result in any waterways receiving untreated runoff, stormwater discharge, or effluent from the proposed development.

2.1.3 Mitigation

No mitigation will be required with project construction.

2.2 FLOODPLAINS

2.2.1 Affected Environment

Flood zones are geographic areas defined by the Federal Emergency Management Agency (FEMA), reflecting the severity or type of flooding in the area. The government definition of a floodplain, or high risk zone, is an area which has at least a one in one hundred or one percent chance of flooding in any given year. The Project Area is not located within any designated floodway or floodplain. A copy of the FEMA National Flood Hazard Layer FIRMette Map and Flood Insurance Rate Map (FIRM) Number 10005C0354K, revised March 16, 2015, showing the proposed project site is included in **Appendix A**, Figures 5a and 5b. A signed Standard Flood Hazard Determination Form is included in **Appendix C**.

2.2.2 Environmental Consequences

No impact to floodplains will result from project construction.

2.2.3 Mitigation

No mitigation will be required with project construction.

2.3 COASTAL ZONE MANAGEMENT CONSISTENCY

2.3.1 Affected Environment

The Project Area is located within the boundaries of the Delaware Coastal Zone, which is regulated by the Delaware Coastal Zone Act, Chapter 70, Title 7 Delaware Code. The entire state of Delaware has been designated as a Coastal Zone Management Area (CZMA), and therefore the project is located within the CZMA. A copy of the Coastal Barrier Resource Area Map has been obtained and confirms the project area is outside of the CBRA Buffer Zone (See **Appendix A**, Exhibits 6 and 7).

2.3.2 Environmental Consequences

The Proposed Action is consistent with the Delaware Coastal Zone Management Program, as per coordination with the Delaware Coastal Management Program (DCMP) (**Appendix C**). In accordance with 15 CFR §930.42, the public was invited to participate in the review of the USDA, Rural Development federal assistance for CSTCO. Public

notice of the Proposed Action was published in the Delaware State News, The News Journal, and DNREC public notices list service on September 26, 2018. The public was given twenty days to comment on the notice and no public comments were received in response to the notice. DHCA/SHPO advised DNREC that their review of the project was ongoing, as documented by DNREC's email to USDA dated October 30, 2018.

The following items were noted by the participating agencies (DNREC, Division of Watershed Stewardship, Sediment and Stormwater Section; DNREC, Division of Air Quality; and Department of State, Delaware Historical and Cultural Affairs) as actions to be completed as part of construction of the Proposed Action:

- Coordination with Sussex Conservation District regarding a Sediment and Stormwater Plan is necessary before construction commences;
- The use of dust suppressants and measures to prevent transport of dust off-site from material stockpile and movement, is required; and,
- The use of covers on trucks that transport material to and from the site is required to prevent visible emissions.

2.3.3 Mitigation

All coordination with Sussex Conservation District will be conducted prior to project construction. All dust suppressants and the use of truck covers, as well as other measures to prevent transport of dust and visible emissions off-site will be employed. No mitigation will be required with project construction.

2.4 GEOLOGY

2.4.1 Affected Environment

Geologic Region/Province - Based on the map of physiographic provinces of Maryland, Delaware, and the District of Columbia, the Project Area is located within the Coastal Plain Physiographic Province. The Coastal Plain is characterized by gently rolling hills and valleys that is underlain by a southeastwardly thickening sequence of sediments that consists of sand and gravel aquifers interlayered with silt and clay confining units.

Geologic Formation(s) - Based on the Delaware Geological Survey Data Viewer, the Project Area lies within the Lynch Heights Formation, which consists of a Clean, white to pale-yellow, well-sorted, fine to coarse sand with scattered very coarse sand to pebble laminae and silty clay laminae overlying light-gray to greenish-gray, compact silty clay with shell fragments. Silty clay beds grade laterally to well-sorted sands with clay laminae. The unit was deposited in a lagoon (silty clay with shell) with tidal flats (sand with clay laminae) that was prograded by spit deposits (well-sorted fine to coarse sand). **Appendix A**, Exhibit 8 shows the geologic formations in reference to the Project Area.

2.4.2 Environmental Consequences

No impact to unique or outstanding geologic features or formations will result from project construction.

2.4.3 Mitigation

No mitigation will be required with project construction.

2.5 SOILS

2.5.1 Affected Environment

A review of the United States Department of Agriculture-Natural Resources Conservation Service (USDA-NRCS) Web Soil Survey identifies the soils present within the Project Area as consisting primarily of the Greenwich-Urban land complex, 0 to 5 percent slopes soil (GuB). Details on the soils in the Project Area are shown in **Appendix A,** Exhibit 9.

The Greenwich-Urban Land Complex, 0-5 percent slopes soils, consist of brown to yellowish-brown, well-drained loamy eolian and alluvial deposits underlain by loamy and sandy alluvial sediments. Urban land soils consist of cut and fill areas, most of which have been developed for residential, commercial, or industrial use or for multilane highways. During development, the original soil horizon was destroyed in at least 70 percent of the area. Areas of both cut and fill are moderately or rapidly permeable. Where the original soil was removed, and the substratum exposed, the material remaining is rapidly permeable and extremely low in organic-matter content and fertility.

Table 1. Soils in the Project Study Area.

Soil Series Name	Map Unit	Soil Description	Special Soil Designations
Greenwich-Urban Land Complex, 0-5 percent slopes	GuB	• Moderately to well drained • Saturated Hydraulic Conductivity: Moderately high in the upper subsoil and high or very high in the lower subsoil and substratum • Depth to water table: Greater than 60 inches • No frequency of flooding/ponding • Internal Free Water Occurrence: Very deep • Hydrologic Soil Group: B	Not Prime farmland; Not hydric

2.5.2 Environmental Consequences

Impact to soils will result with construction of the proposed 256-seat theatre and three-story studio space. Excavation will be required for the building foundations and for the interconnection to existing utility systems including public sewer and water. All soils are moderately drained to well drained, with no shallow water table or flooding/ponding expected to occur. No other constraints or limitations for construction of the proposed project related to soil type were identified.

2.5.3 Mitigation

Construction site stormwater management best management practices will be used, in accordance with the City of Rehoboth Beach and DNREC.

2.6 GROUNDWATER RESOURCES

2.6.1 Affected Environment

Groundwater is expected to flow to the south/southeast in the Project Area, parallel to the surface gradient, although it should be noted that a property-specific hydrogeologic investigation was not conducted to further determine groundwater conditions within the Project Area.

Topography/Regional Drainage - The Project Area is located on the Rehoboth Beach, Delaware 7.5-minute USGS topographic quadrangle at an approximate elevation of 22 feet above mean sea level. Surface water in the Project Area is expected to drain into the stormwater drains located along the streets bordering the Project Area.

Water Migratory Pathways - Potential migratory pathways for surface water and groundwater entering and exiting the Project Area are important in establishing the potential for surrounding areas to impact the Project Area or for the Project Area to impact neighboring properties that are downgradient. Local topography generally slopes to the south/southeast. Surface water is expected to flow into stormwater drains located along the streets bordering the Project Area. Although local topography slopes to the southeast, the Project Area is located within the South Lewes-Rehoboth Canal Watershed, which is the recipient of the local drainage. The Lewes and Rehoboth Canal is located approximately 0.15 miles to the west of the Project Area; the Lewes and Rehoboth Canal ultimately drains into the Atlantic Ocean, which is located approximately 0.75 miles to the east of the Project Area.

The EPA Sole Source Aquifer website was reviewed, and the Project Area is not located within or adjacent to any sole source aquifers. The Project Area is not located within a Wellhead Protection Area or within a Recharge Area. However, according to the U.S. EPA DWMAPS website, the project area is located within the Hydrologic Unit Code (HUC) 12: Rehoboth Canal-Rehoboth Bay, where 62.53% of the entire watershed is within a wellhead protection area and contains twenty-two drinking water wells. See **Appendix A,** Exhibits 10 and 11 for copies of the mapping.

2.6.2 Environmental Consequences

Area specific aquifers will not be utilized for project construction, as the drinking water for the proposed project will be supplied by public water. It is not anticipated that construction of the project will intercept, utilize, or contaminate groundwater resources on, or within the vicinity of the Project Area. The project will not impact aquifers or Wellhead Protection Areas or Recharge Areas due to its location in an area outside of any known groundwater features, as identified above.

2.6.3 Mitigation

No mitigation will be required with project construction.

3.0 LAND USE

3.1 AFFECTED ENVIRONMENT

The Project Area buildings are both currently vacant and were vacant when the properties were purchased. The properties were formerly occupied by Alesi, an engineering company, and Oasis Healing Center, a wellness center (415 Rehoboth Avenue), and Jeff West Home, a home décor retailer (413 Rehoboth Avenue). 417 Rehoboth Avenue is a stone parking area.

Historic aerial photographs and historic fire insurance maps were obtained to determine previous uses of the Project Area. Upon review of the historical photographs and fire insurance maps, it was determined that the Project Area has been utilized as residential and/or light commercial use from at least 1922 through the current time.

The Project Area are not located within key water resource areas or coral reef ecosystems. The Project Area is located within the city limits of the City of Rehoboth Beach at 413-417 Rehoboth Avenue and is presently developed and proposed to be redeveloped to accommodate the construction of a new theatre and office/rehearsal building by the CSTCO. Municipal water and sewer service is provided to the Project Area by the City of Rehoboth Beach.

3.2 ENVIRONMENTAL CONSEQUENCES

No impacts to land use within or immediately adjacent to the Project Area will result from project construction, as the current land use is commercial, which will be maintained as commercial development in the Build Condition. In addition, the proposed project would not represent a conflict to any planned or targeted restoration efforts in the South Lewes-Rehoboth Canal Watershed.

3.3 MITIGATION

No mitigation is anticipated to be required with project construction.

4.0 BIOLOGICAL RESOURCES

4.1 FEDERAL LISTED THREATENED AND ENDANGERED SPECIES

4.1.1 Affected Environment

The USFWS IPAC Resource List was generated on April 17, 2020, and no threatened, endangered, or candidate species were identified in association with the Project Area (See **Appendix C**). The review with the Delaware State Natural Heritage Site database completed by DDNREC Division of Fish and Wildlife indicates that there are currently no records of federally listed plants, animals, or natural communities known to exist on or near the Project Area.

4.1.2 Environmental Consequences

The proposed project construction will not result in impacts to federally listed threated and endangered species.

4.1.3 Mitigation

No mitigation will be required with project construction.

4.2 STATE LISTED THREATENED AND ENDANGERED SPECIES

4.2.1 Affected Environment

An IPAC report has been completed through the US Fish & Wildlife website. There are no threatened, endangered, or candidate species on the species list provided from the search dated April 17, 2020. The Project Area is located on previously developed land and is not on lands managed by the National Wildlife Refuge. The IPAC report also identified that there are no wetlands within the Project Area. A copy of the most recent IPAC report is attached. A request for review of the possible presence of rare, threatened, or endangered species was sent to DNREC's Division of Fish & Wildlife, Natural Heritage and Endangered Species Program and a response was received on August 7, 2019 indicating that there are currently no records of state-rare or federally listed plants, animals or natural communities at the projects site. See **Appendix C**.

4.2.2 Environmental Consequences

No environmental consequences regarding State Listed T&E species are expected to occur as a result of constructing this project per the letter received from DDNREC on August 7, 2019. See **Appendix C**.

4.2.3 Mitigation

No mitigation will be required with project construction.

4.3 INVASIVE SPECIES

4.3.1 Affected Environment

No invasive species were indicated by DDNREC in their review of the Project Area, as indicated in the August 7, 2019, correspondence. Additionally, a field view of the project site completed on July 26, 2018, did not reveal any observed invasive plant or animal species occurring within or immediately adjacent to the Project Area.

4.3.2 Environmental Consequences

The proposed project construction will not result in the addition of invasive species to the Project Area, nor will it change the existing conditions or overall composition of the existing plant and animal communities that exist within and adjacent to the Project Area, since the entire site is located with an urbanized area, and will continue to be after project construction.

4.3.3 Mitigation

No mitigation will be required with project construction.

4.4 BIRDS PROTECTED VIA THE MIGRATORY BIRD ACT

4.4.1 Affected Environment

The DDNREC Division of Fish & Wildlife correspondence dated August 7, 2019, did not indicate any rare, threatened, and endangered bird species, unique natural communities, and other significant natural resources for the referenced project in regard to birds. The US Fish and Wildlife Service IPaC Resource List was generated for the Project Area for birds protected under the Migratory Bird Treaty Act and the Bald and Golden Eagle Protection Act known or expected to be on or near the project area, or that could potentially be directly or indirectly affected by activities in the project area (see **Appendix C**):

- American Oystercatcher (*Haematopus palliates*): BCC throughout its range in the continental USA and Alaska (CON).
- Bald Eagle (*Haliaeetus leucocephalus*): Non-BCC Vulnerable (This is not a Bird of Conservation Concern (BCC) in this area, but warrants attention because of the Bald Eagle Act or for potential susceptibilities in onshore areas from certain types of development or activities.)
- Black Skimmer (*Rynchops niger*): BCC Rangewide CON.
- Black-billed Cuckoo (*Coccyzus erythropthalmus*): BCC Rangewide CON.
- Bobolink (*Dolichonyx oryzivorus*): BCC Rangewide CON.
- Canada Warbler (*Cardellina canadensis*): BCC Rangewide CON.
- Clapper Rail (*Rallus crepitans*): A BCC only in particular Bird Conservation Regions (BCRs) in the continental USA.
- Dunlin (*Calidris alpine arcticola*): A BCC in BCRs in CON.
- Eastern Whip-poor-will (*Antrostomus vociferous*): BCC Rangewide CON.
- Golden Eagle (*Aquila chrysaetos*): This is not a Bird of Conservation Concern (BCC) in this area, but warrants attention because of the Bald Eagle Act or for potential susceptibilities in onshore areas from certain types of development or activities.
- Golden-winged Warbler (*Vermivora chrysoptera*): BCC Rangewide CON.
- Gull-billed Tern (*Gelochelidon nilotica*): BCC Rangewide CON.
- Kentucky Warbler (*Oporornis formosus*): BCC Rangewide CON.
- Least Tern (*Sterna antillarum*): A BCC in BCRs in CON.
- Lesser Yellowlegs (*Tringa flavipes*): BCC Rangewide CON.
- Prairie Warbler (*Dendroica discolor*): BCC Rangewide CON.
- Prothonotary Warbler (*Protonotaria citrea*): BCC Rangewide CON.
- Purple Sandpiper (*Calidris maritima*): BCC Rangewide CON.
- Red-headed Woodpecker (*Melanerpes erythrocephalus*): BCC Rangewide CON.
- Read-throated Loon (*Gavia stellata*): BCC Rangewide CON.
- Ruddy Turnstone (*Arenaria interpres morinella*): A BCC in BCRs in CON.
- Rusty Blackbird (Euphagus carolinus): BCC Rangewide CON.
- Seaside Sparrow (*Ammodramus maritimus*): BCC Rangewide CON.
- Semipalmated Sandpiper (*Calidris pusilla*): BCC Rangewide CON.
- Short-billed Dowitcher (*Limnodromus griseus*): BCC Rangewide CON.

- Snowy Owl (*Bubo scandiacus*): BCC Rangewide CON.
- Whimbrel (*Numenius phaeopus*): BCC Rangewide CON.
- Willet (*Tringa semipalmata*): BCC Rangewide CON.
- Wood Thrush (H*ylocichla mustelina*): BCC Rangewide CON.

Note: BCC: Bird of Conservation Concern; CON: Continental USA and Alaska; BCR: Bird Conservation Region

4.4.2 Environmental Consequences

A field view conducted on July 26, 2018, indicated that, except for transient species that may be temporarily occupying the Project Area, no suitable habitat for breeding, wintering, migrating, or presence year-round within the Project Area for any of the birds listed above. No adverse impact to any bird of conservation concern is anticipated to occur with the construction of the proposed project. The proposed project construction will not result in impacts to birds protected via the Migratory Bird Act or via the Bald and Golden Eagle Protection Act.

4.4.3 Mitigation

No mitigation will be required with project construction.

5.0 FARMLANDS

5.1 AFFECTED ENVIRONMENT

Important Farmland: According to the USDA-NRCS Web Soil Survey, Prime farmland soils and soils of statewide importance are not mapped within or immediately adjacent to the Project Area (**Table 1**).

According to the Delaware Agricultural Land Preservation online GIS map (**Appendix A,** Exhibit 12), the Project Area is already developed and located with the main business district in the City of Rehoboth Beach. No Important Farmland is located on or immediately adjacent to the Project Area.

5.2 ENVIRONMENTAL CONSEQUENCES

No active, productive, or protected farmlands are located adjacent to the Project Area and none will be directly or indirectly impacted with project construction.

5.3 MITIGATION

No mitigation will be required with project construction.

6.0 FORMALLY CLASSIFIED LANDS

6.1 AFFECTED ENVIRONMENT

A desktop review of online federal, state, and local databases was completed to identify potential Formally Classified Lands administered either by federal, state, or local agencies or properties that have been given special protection through formal legislative designation either within the Project Area or immediately adjacent to the Project Area.

The following sites were investigated, but not found to occur within or adjacent to the Project Area: National Parks, National Monuments, National Reserves, Recreation Areas, Battlefields and Military Parks, National Seashores, National Lakeshores, National Natural Landmarks, National Parkways, Cooperative Management and Protection Areas, National Conservation Areas, Outstanding Natural Areas, Forest Reserves, Wilderness, Wilderness Study Areas, National Scenic and Historic Trails, Wild and Scenic Rivers, National Forest, National

Grasslands, National Wildlife Refuges, Coordination Areas, Waterfowl Production Areas, Areas of State and Local Interest, Coastal Barriers Resource Systems (See **Appendix F**).

There is one Formally Classified Land that occurs within the project study area: Coastal Zones. The entire state of Delaware is considered to be located within the Coastal Zone. Section 2.3.1 addresses the existing conditions associated with the Coastal Zone Resource.

6.2 ENVIRONMENTAL CONSEQUENCES

Section 2.3.2 addresses the environmental consequences identified for the Coastal Zone Resource within the proposed project.

6.3 MITIGATION

Section 2.3.3 addresses the mitigation required for the Coastal Zone Resource within the proposed project.

7.0 CULTURAL RESOURCES

7.1 ABOVE GROUND HISTORIC RESOURCES

7.1.1 Affected Environment

This project has implemented the use of the Nationwide Programmatic Agreement among the U.S. Department of Agriculture Rural Development Programs, National Conference of State Historic Preservation Officers, and the Advisory Council on Historic Preservation for Sequencing Section 106 (NPA). USDA Rural Utilities Service (RUS) has applied the Nationwide Programmatic Agreement for this project among the U.S. Department of Agriculture Rural Development Programs, National Conference of State Historic Preservation Officers, and The Advisory Council on historic Preservation for Sequencing Section 106. RUS has certified that it will apply the requirements of the NPA.

The applicant has received and certified the NPA Awareness Certification. Section 7.1.3.1 of this document reviews the historic property located within the project area at 413 Rehoboth Avenue, known as the Joseph House and Garage, as well as the conditions associated with the demolition of the garage prior to the conclusion of the Section 106 consultation. However, no funds will be disbursed, and no construction will begin until the Section 106 process has been completed and verified by the State Environmental Coordinator. The project can proceed to obligation with this understanding that Section 106 is completed prior to construction.

The Delaware Division of Historical and Cultural Affairs, Delaware State Historic Preservation Officer (SHPO), was contacted on October 8, 2018 to identify historic and potentially historic resources listed or eligible for listing on the National Register within or directly adjacent to the Project Area (See **Appendix C**). The SHPO identified two buildings that would be demolished to accommodate the new facility at 413 - 417 Rehoboth Avenue, and requested a formal evaluation for eligibility for listing in the National Register of Historic Places. A field view was held onsite on November 27, 2018 with representatives from SHPO and USDA. SHPO recommended during this meeting that the Area of Potential Effect should encompass a broader area (perhaps within a 1 block radius of the site) given the height of the proposed building.

However, based on the SHPO's review of the buildings within that area, they requested further study of only the building at 413 Rehoboth Ave. (Lot 137 on the boundary survey plan, **Appendix B**), which appeared to retain overall integrity, but its history and potential significance were unknown at the time. The building was recommended to be evaluated for its eligibility for listing in the National Register of Historic Places, which would involve further historical research on the building and its place in Rehoboth's history, and the assessment of whether the property meets criteria set by the National Park Service.

After follow up coordination with the SHPO, the University of Delaware's Center for Historic Architecture and Design (CHAD) completed an evaluation of all above ground structures located on Lot 137 in the Project Area as per SHPO guidance, resulting in the recommendation that the property at 413 Rehoboth Avenue (Lot 137) meets

the National Register Criterial on the local level of significance. The National Register of Historic Places Registration Form for the property is included in the Documentation for Findings of No Adverse or Adverse Effect 36 CFR Part 800.11(e) Checklist in **Appendix D.**

413 Rehoboth Avenue

The building and contributing garage located at this address sits on a 0.1148-acre parcel bounded on the north by a residential property, to the east and west by commercial properties, and to the south by Rehoboth Avenue. The main building, named the Joseph House, is a one-and-a-half-story, early-twentieth century small bungalow with a large, enclosed wrap-around porch that was constructed circa 1922. A gravel driveway leads to the detached garage located at the rear of the property. The front of the dwelling faces south towards Rehoboth Avenue. At the time of construction, the Delaware, Maryland, and Virginia (DM&V) rail line ran through the middle of Rehoboth Avenue, with the train station located within walking distance of the property. The building lot for the Joseph House was previously part of the designated grounds of the Rehoboth Beach Camp Meeting Association of the Methodist Episcopal Church, established in 1873. Despite some alterations during the last quarter of the twentieth century, the Joseph House still possesses a high level of integrity of location, materials, workmanship, association, and feeling, while retaining a medium level of integrity for setting and design.

The Joseph House, located at 413 Rehoboth Avenue, Rehoboth Beach, Delaware, is eligible for listing in the National Register of Historic Places under Criterion C for its early-twentieth century, small bungalow design. The dwelling also displays an early-twentieth century floor plan reflecting significant Progressive Era advances in working-class housing. Built c. 1922 and quickly expanded to its current footprint by 1931, it survives relatively intact, with a few modifications from the last quarter of the twentieth century, when the dwelling was converted into retail space. The Joseph House is significant at the local level as a rare example of a working-towards-middle-class, Progressive Era American bungalow, located within a beach community that once featured an abundance of these modest, frame dwellings. The SHPO concurred with this finding on January 23, 2020 (See **Appendix C** for correspondence regarding Determination of Eligibility for 413 Rehoboth Avenue, Rehoboth Beach, Sussex County, Delaware (SHPO Project #2018.10.08.02).

Comments received by the SHPO and USDA with the public posting of the Determination of Eligibility Forms are included in the Documentation for Findings of No Adverse or Adverse Effect 36 CFR Part 800.11(e) Checklist in **Appendix D**. Refer to **Appendix G** for documentation pertaining to public comments received in response to the proposed project or to review the Public Meeting minutes and public comments made during the public meeting held for the project.

7.1.2 Environmental Consequences

CSTCO completed a Documentation for Findings of No Adverse or Adverse Effect (36 CFR Part 800.11(e)) Checklist for the project, attached in **Appendix D**. The proposed project will require the demolition of the existing buildings located at 413 – 417 Rehoboth Avenue. Therefore, the project would have an adverse effect on the Joseph House and garage located at 413 Rehoboth Avenue, an historic architectural resource determined eligible for listing on the National Register of Historic Places.

The Delaware SHPO concurred with the findings of Adverse Effect as identified in the Project's Documentation for Findings of Adverse Effect (36 CFR Part 800.11(e)) Checklist, on April 20, 2020.

The following outlines the consultation completed to attempt to avoid and minimize the adverse effect.

7.1.2.1 Memorandum of Agreement

A Memorandum of Agreement (MOA) was drafted by the USDA, the SHPO and CSTCO (See **Appendix E**). The USDA shall ensure that the following measures are carried out:

I. *A. Clear Space Theater shall provide the USDA and the DE SHPO with a copy of the proposal for relocation of the building(s) with explanation of how it meets the criteria defined in the RFP;*

B. The DE SHPO shall comment on the proposal concerning the future location, methods to be used for relocation, and proposed use and rehabilitation of the building(s) within thirty (30) days of submission;

C. Clear Space Theatre shall fully consider the comments provided by the DE SHPO, and share the comments with the proposal applicant;

D. Clear Space Theatre shall inform the USDA and DE SHPO of the moving schedule and immediately notify both should changes be made regarding relocation.

II. If the attempts to move the house are unsuccessful, then Clear Space shall, in consultation with SHPO, remove certain parts of the buildings, e.g. fixtures and architectural details before it is demolished. Clear Space shall engage the Rehoboth Beach community in developing a project to re-purpose the salvaged parts for display in the new theatre buildings.

III. If the house is demolished or moved, a commemorative plaque with a photograph and story of the history of the house will be prominently displayed on the property.

7.1.2.2 Public Comments and Responses Pertaining to Section 106

USDA and CSTCO held a public meeting on March 10, 2020 at the Rehoboth Beach Historical Society to review the proposed project. The project was reviewed, as was Section 106 of the National Historic Preservation Act. The USDA members outlined the DE Division of Historical and Cultural Affairs requirements to evaluate the project to determine whether the properties in the Project Area are eligible for listing in the National Register of Historical Places. The NEPA Environmental Process was reviewed and a discussion regarding the submission of an Environmental Assessment was made, along with the determination of effects, the Memorandum of Agreement, and the Public Notification of Environmental Assessment and MOA 14-day period. Mitigation of Effects on Historic Property was discussed and the meeting attendees had several suggestions as identified in **Appendix G,** Public Involvement.

7.1.3 Mitigation

The following section outlines the good faith effort that Clear Space Theatre Company made to date to address Items I through III of the MOA, in order to avoid, minimize, or mitigate adverse impacts to the Joseph House:

7.1.3.1 Moving the Joseph House

CSTCO developed an RFP to solicit the moving and relocation of the Joseph House, and submitted it to the Delaware SHPO for review and comment on March 23, 2020. The language included in the RFP for the relocation of the Joseph House consisted of the following:

Clear Space Theatre Company is requesting proposals from parties interested in acquiring and relocating the Joseph House and its associated outbuilding. Acquisition includes the buildings only and does not include any portion of the lot the buildings sit on. The Buildings are offered in as is condition. The Project Area is located at 413 Rehoboth Ave., Rehoboth Beach, DE 19971. The Theatre purchased this property and proposes to clear the site as part of a project to construct a new theatre building. As part of a Memorandum of Agreement (MOA) among the United States Department of Agriculture (USDA), the Delaware State Historic Preservation Office (SHPO), and Clear Space Theatre Company (Theatre), before the property can be cleared, the Theatre must attempt to market the buildings. The Theatre desires to see the buildings relocated from the site, restored, and reused.

The approved and final RFP was advertised on the Clear Space Theatre Website (https://www.clearspacetheatre.org/about/413-rehoboth-rfp/) on April 8, 2020 and advertised in the following newspapers (Ads located in **Appendix C**):

- Delmarva (Salisbury) Daily Times (April 8, 2020)
- Wilmington News Journal- Delaware On-Line (April 8, 2020)
- Coastal Point (local paper in Bethany Beach and Fenwick Island, DE) (Ad ran April 10, 2020)
- Cape Gazette (Ad ran March 30, 2020)

The Joseph House relocation RFP was also featured on the following websites:

- Craigslist (Posted March 30, 2020): https://delaware.craigslist.org/zip/7101003001.html
- National Trust for Historic Preservation website (Posted March 30, 2020): https://realestate.savingplaces.org/properties/the-joseph-house-413-rehoboth-avenue-rehoboth-beach-de/

The Joseph House was featured in a news clip on WRDE (Local NBC Affiliate that broadcasts to the DelMarVa area) that can be viewed here: https://www.wrde.com/story/41963314/local-theater-gives-home-away-for-free. CSTCO also added a link to the WRDE news feature on their website (linked on the RFP web page) https://www.clearspacetheatre.org/about/413-rehoboth-rfp/.

As indicated in **Appendix E**, several responses were received by CSTCO to move the house, however none of these responses were advanced as eligible offers. In addition, CSTCO received an assessment of the limitations and potential cost to move a house of the size and condition of the 413 Rehoboth Avenue property. East Coast Structural Movers, Inc. indicated in a letter to CSTCO, dated March 10, 2020, that the house's width of thirty-three (33) feet would limit the roads that could be accessed for the move, and the height at over eighteen (18) feet would require overhead utility relocation and re-installation, which along with the dismantling of the house, would be cost prohibitive (**Appendix C**).

An asbestos survey of the buildings located at 413 and 415 Rehoboth Avenue was completed in the Project Area and samples of window glazing, red vinyl flooring on the back porch and the plaster within the pink front room of 413 Rehoboth Avenue were analyzed. The survey resulted in the presence of Chrysotile greater than 1%. The presence of asbestos containing materials will also require abatement prior to the removal and/or demolition of the Joseph House. Refer to **Section 12.0** Human Health and Safety for details on the asbestos survey, as well as **Appendix H** for a copy of the report.

The Joseph House, 413 Rehoboth Avenue, will be relocated in its entirety by Fall 2020 to a new location at 20499 Lincoln Street in Rehoboth Beach, DE 19973, despite the effort and costs associated with the move and the asbestos abatement. The new owner will occupy the house and retain its historic character. All local laws for properly moving a house and closing down roadways as well as utility relocation and re-installation will be followed. The contract between the Theatre and recipient of the house was signed on June 9, 2020, and the consideration was $1.00. The SHPO has determined no adverse effects to other properties or cultural resources by moving Joseph House to its new location. Refer to **Appendix E** for the Joseph House Relocation Agreement and related coordination.

The Joseph House and garage were offered to the public as a RFP announced by CSTCO, consistent with the Draft Memorandum of Agreement between the SHPO, USDA, and CSTCO. There were no eligible offers made for the Joseph House or garage during the RFP period. In the meantime, the garage was becoming a safety hazard with evidence of people breaking into, and occupying the building.

CSTCO was contacted on May 4, 2020 by an interested party with an offer to purchase and relocate the Joseph House, but not the garage. Based on the lack response to the RFP, the expressed disinterest in the garage with the only eligible offer, and the safety concerns associated with trespassing and occupying the garage, CSTCO arranged to have the garage demolished on May 14, 2020, concurrent with the demolition of the adjacent

structure at 415 Rehoboth Avenue. While CSTCO regrets its decision to demolish the garage prior to the signing of the MOA and conclusion of the Section 106 consultation, its demolition was consistent with the terms of the draft MOA that had been agreed to but not yet publicly noticed or signed.

7.1.3.2 Repurposing the Joseph House

Should relocation of the Joseph House at 413 Rehoboth Avenue not proceed as planned, consultation with the SHPO and the community on salvage and repurposing of elements of the buildings will occur, as outlined in the MOA. In addition, as part of the ongoing consultation under the MOA, CSTCO will offer the preservation of the history of the demolished garage by the disposition of a sink from the garage in the Spotlight Building. Refer to **Appendix E** for a copy of the salvage report prepared by R A Miller, LLC in reference to the structures at 413 and 415 Rehoboth Avenue.

7.1.3.3 The Generation of a Commemorative Plaque

A plaque was drafted by CSTCO for the purposes of commemorating the Joseph House and garage. The plaque includes the image of the award medallion the house received in 2005 from Rehoboth Beach Main Street, however the medallion has since been stolen from the property. Consistent with the draft MOA, the commemorative plaque with a photograph and story of the history of the Joseph House and garage will be prominently displayed on the property. The plaque design is included in **Appendix E.** The public is invited to comment on the draft plaque design, content, and placement.

7.2 ARCHAEOLOGICAL RESOURCES

7.2.1 Affected Environment

A field view was held onsite on November 27, 2018 with SHPO and USDA, the SHPO concluded at this meeting that based on the previous disturbances on the lots, very little potential for the property to contain intact archaeological sites exists, therefore SHPO did not request an archaeological survey. (See **Appendix C**, Clear Space SHPO 12/12/2018 email).

7.2.2 Environmental Consequences

The Delaware SHPO has determined that this undertaking will have no direct or indirect effect on archaeological resources listed or eligible for listing on the National Register of Historic Places.

7.2.3 Mitigation

No mitigation will be required with project construction.

7.3 TRIBAL COORDINATION

7.3.1 Affected Environment

Tribal coordination with the Director of Cultural Resources of the Delaware Tribe of Indians and the Delaware Nation was initiated on June 14, 2019, with a request for concurrence or objection within thirty days from the receipt of the letter (See **Appendix C**). No response was received within thirty days, therefore, in accordance with 36 CFR § 800.3(c)(4), the Rural Housing Service has proceeded with the next step in review, as a desire for tribal coordination with the proposed project has not been identified.

7.3.2 Environmental Consequences

No tribal cultural resources are anticipated to be impacted with project construction.

7.3.3 Mitigation

No mitigation will be required with project construction.

8.0 AESTHETICS

8.1 AFFECTED ENVIRONMENT

The Project Area is located in a residential and light commercial area. The properties directly adjacent to and surrounding the Project Area include a five-story condo building that will allow the proposed stage fly tower to appear consistent in height to existing conditions along the street front. There are no visually sensitive areas or areas of high scenic value (e.g. designated wilderness areas, parks, recreation areas, historic sites, wild/scenic rivers, etc.) in, or directly adjacent to the Project Area.

8.2 ENVIRONMENTAL CONSEQUENCES

The Project Area is located within the Town limits of Rehoboth Beach at the main entrance circle to the city of Rehoboth Beach, near the historical society museum, visitor center, and many restaurants and shops. The site offers appealing street prominence and will be visible to most drivers entering the town, since Rehoboth Avenue is the main street to get to the town and beaches. As indicated above, the proposed theatre complex will be visually similar to the existing urban development, with no proposed vertical changes (Skylining) or obstructions to the surrounding landscape from any locations throughout the proposed development in the Project Area. The site has an adjacent five-story building on the east side that will allow the stage fly tower to not appear too tall for the street front. To the rear, there are residential units with a ten-foot setback provided, although a five-foot setback is required. The property to the west is a commercial shop. There are no side or front yard setback requirements.

8.3 MITIGATION

A landscaping plan will be developed as part of the lot development for the Project Area, to provide a visual blending between the proposed development and the surrounding adjacent rural landscape. No mitigation will be required with project construction.

9.0 AIR QUALITY

9.1 AFFECTED ENVIRONMENT

Conformity is required by the Clean Air Act Section 176(c). This section requires that Federal agencies do not adopt, accept, approve, or fund activities that are not consistent with State air quality goals. This project must demonstrate that it conforms with the applicable State Implementation Plan (SIP) and does not contribute to new violations of standards for ambient air quality, increase the frequency or severity of existing violations, or delay timely attainment of standards in the limit of disturbance of the proposed project.

All of Delaware, except for New Castle County, is an attainment area. This was verbally confirmed by Elizabeth Frey, Air Quality Data Division, State of Delaware. Air Quality is not anticipated to be impacted outside of construction related activity.

9.2 ENVIRONMENTAL CONSEQUENCES

A letter dated October 17, 2018 from DNREC Division of Air & Waste Management is included in **Appendix C** and notes “This project is not forecasted to have significant impact on air quality”. Regulatory requirements noted in Table 1 of the letter may apply during construction. Further evaluation would be required if the use changes. The final intended use is not an activity regulated by air quality requirements and will not involve industrial activity or release of pollutants.

9.3 MITIGATION
No mitigation will be required with project construction.

10.0 SOCIAL, ECOMONIC AND ENVIRONMENTAL JUSTICE

10.1 AFFECTED ENVIRONMENT
Social, economic, and environmental justice impacts were reviewed using the Environmental Protection Agency environmental justice screen. A standard report was pulled for the Project Area and the report indicated that no concentrations of minority and low-income households were identified within this area when compared to state levels (See **Appendix F**). The minority population within a 0.5-mile radius centered around the Project Area was indicated to be 12% of the total population, in comparison to a 37% statewide average. The low-income population within the same 0.5-mile radial distance around the Project Area was listed at 14% compared to a 27% statewide average.

10.2 ENVIRONMENTAL CONSEQUENCES
No environmental consequences regarding Environmental Justice Populations are expected to occur as a result of constructing this project.

10.3 MITIGATION
A 2006-38 Civil Rights Impact Analysis Form will be completed by the USDA Area Specialist to satisfy the requirements of Executive Order 12898.

11.0 NOISE/TRANSPORTATION

11.1 AFFECTED ENVIRONMENT
A Noise Assessment will not be needed since the project does not increase noise. There are residential properties adjacent to the project site. There will be noise during construction, however, this will be limited to daylight hours and consistent with the City ordinance. The proposed theatre will have activity and noise levels commensurate with the surrounding activity along Rehoboth Avenue. Noise levels within the building during productions will not be audible to the exterior areas. The development will comply with the City zoning code regarding noise levels.
Transportation along Rehoboth Avenue will be temporarily impacted during construction, due to construction activity and vehicle access to the site. The project will be required to comply with the requirements of the Delaware Department of Transportation for any activity within the State right-of-way, including permitting of improvements to the property access. Traffic impacts will also be reviewed by the Delaware Department of Transportation during the permitting process although minimal traffic impact is anticipated after construction. The area is zoned for use as a theatre and the proposed use is in compliance with zoning.

11.2 ENVIRONMENTAL CONSEQUENCES
No permanent impacts related to or resulting from Noise or Transportation are expected to occur as a result of constructing this project. Temporary noise and transportation impacts may result during construction of the project, with the use of large excavators, earthwork equipment, and hauling trucks.

11.3 MITIGATION
The use of noise mufflers on construction equipment, where appropriate, and construction best management practices will be instituted during active construction, which is in keeping with City zoning ordinances for noise. No other mitigation is anticipated to be required with project construction.

12.0 HUMAN HEALTH AND SAFETY

12.1 Hazardous Wastes

12.1.1 Affected Environment

A Phase I Environmental Site Assessment (ESA) was completed for the CSTCO. Project Area on August 6, 2018 in general conformance with the scope and limitations of the American Society for Testing and Materials (ASTM) Standard Practice for Environmental Site Assessments: Phase I Environmental Site Assessment Process, Designation E 1527-13. ASTM E 1527-13 is a voluntary consensus standard that constitutes "all appropriate inquiry into the previous ownership and uses of the property consistent with good commercial or customary practice." The procedures included in the ASTM E 1527-13 standard comply with the United States Environmental Protection Agency (USEPA) 40 CFR Part 312, Standards and Practices for All Appropriate Inquiries; Final Rule. A copy of the Phase I ESA completed for the project is included in **Appendix H** of this document.

The Project Area consists of a stone parking area (417 Rehoboth Avenue), and two (2) two-story residential buildings formerly utilized for light commercial space, and a shed (415 and 413 Rehoboth Avenue), as identified on the Sussex County, DE Tax Map 334-13.20 as parcels 166, 165 and 164.

The Phase I ESA included a records review, site reconnaissance, interviews with owners, operators, and occupants of the Project Area, interviews with local government officials, review of regulatory records held by state and federal agencies, a review of information provided by the User (i.e., the party seeking to complete an environmental site assessment of the Project Area), and preparation of a report presenting Pennoni's findings, opinions, conclusions and supporting documentation. The ESA for the Project Area did not include any testing or sampling of materials (e.g., soil, water, air, building materials).

The Phase I ESA did not reveal any recognized environmental conditions (RECs), historic recognized environmental conditions (HRECs), controlled recognized environmental conditions (CRECs), or Non-ASTM Scope Considerations in connection with the Project Area. The following de minimis condition was observed:

- One 275-gallon aboveground storage tank (AST) for heating oil was observed along the western side of 413 Rehoboth Avenue. No staining was observed. The AST is not in use at this time and is therefore no longer be needed. The AST will be decommissioned and removed following proper state and local guidelines when the house is removed in preparation for construction.

In addition, Pennoni identified the following Non-Scope Considerations in connection with the Project Area:

- No asbestos containing material (ACM) was definitively identified during this ESA and no sampling was performed. During the site visit, however, several suspect materials were observed including but not limited to window caulk and ceiling tiles. *Note: Samples of the suspect materials were analyzed separately during an asbestos survey by Sussex Environmental on January 28, 2020, as outlined below.*

- No lead based paint (LBP) was definitively identified during the ESA. No chipped or peeling paint was observed throughout the Project Area buildings at the time of the investigation. However, based upon the review of aerial photographs, the Project Area buildings have been present since at least the 1950s. As such, older layers of paint may contain LBP. Testing of the paint can be performed to determine if any of the paint is lead containing, or the materials can merely be presumed to be LBP and, subsequent to receiving proper notice of the potential presence of LBP on or in the structures, renovation or demolition contractors can take appropriate precautionary measures to prevent worker exposure and proper handling during renovation or demolition activities.

As noted above, Sussex Environmental performed an asbestos survey of the buildings located at 413 and 415 Rehoboth Avenue on January 28, 2020, based on Pennoni's Phase I ESA findings. Samples of building materials were collected and sent to Aerobiology Laboratory Associates of Dulles, Virginia for Polarized Light Microscopy analysis. The report, dated January 30, 2020, indicated that no ACM was identified in the materials sampled within 415 Rehoboth Avenue. Samples of window glazing, red vinyl flooring on the back porch and the plaster within the pink front room of 413 Rehoboth Avenue reported results of Chrysotile greater than 1%. As such, the ACM must be abated within the 413 Rehoboth Avenue structure prior to building demolition. A copy of the report and associated analytical report is included in **Appendix H**.

12.1.2 Environmental Consequences

No environmental consequences are anticipated so long as mitigation efforts are completed as outlined above.

12.1.3 Mitigation

The 275-gallon AST will be removed following proper state and local guidelines.

A State of Delaware licensed asbestos abatement contractor must complete abatement of ACM within 413 Rehoboth Avenue prior to the building removal/demolition. Once abatement has been completed, the building will need to be inspected to ensure all ACM was removed.

13.0 UTILITIES

13.1 AFFECTED ENVIRONMENT

As indicated previously, the City of Rehoboth Beach Public Works Department provides domestic water and sanitary sewer services. Water and sewer service lines are located in the Rehoboth Avenue street right-of-way and will be used for domestic sanitary sewer connection, domestic water service, and building fire suppression systems. Delmarva Power provides electrical service to the subject properties. Modifications to the utility services will be required for the proposed construction, including required permitting.

13.2 ENVIRONMENTAL CONSEQUENCES

No environmental consequences regarding utilities are expected to occur as a result of constructing this project. No impacts to existing stormwater collection systems, water mains, or sewage systems or services will result from project construction. All amendments and installations designed to protect the existing wastewater and sewage system infrastructure as well as the surrounding communities will be identified in the permits required for construction of the project.

13.3 MITIGATION

No mitigation will be required with project construction.

14.0 CUMULATIVE EFFECTS

Assessment of indirect and cumulative effects is a requirement under NEPA and under the CEQ regulations implementing NEPA.

Indirect impacts are generally defined as those that are caused by a project, but unlike direct effects, they occur later in time or not especially close to the project. Growth related indirect effects are calculated as the difference between the growth that would occur regardless of the proposed project (No Build Alternative) and that which would occur if the project is built (Build Alternative). These could be rate, type, location, or amount of growth that can be attributed to the project. Non-growth related indirect effects such as downstream sedimentation, water quality issues caused by future road runoff or spillage type accidents or the eventual loss or diminishment of wetland habitats downstream of the project area due to hydrology.

Indirect impacts have been addressed, specifically where possible, under each resource identified above. For any resources where indirect impacts were not specifically addressed, it is assumed that no indirect impacts (growth related or non-growth related) are anticipated to result from project construction.

Cumulative effects are the impacts on the surrounding social, cultural and environmental environment which result from incremental impact of the action when added over time. No cumulative effects are anticipated with project construction. The proposed project will not result in substantial changes to demographics or build out of the surrounding area since the majority of the surrounding farmland is already in urban land use.

The construction of the project will follow local, state, and federal regulations and ordinances required for building construction, earth disturbance, stormwater runoff, public drinking water and septic installation, and erosion and sedimentation control, which will prevent substantial indirect and cumulative impacts to resources in receiving surface water, groundwater, and the surrounding communities.

15.0 REFERENCES

The following documents, publications, maps, etc. were used as source materials for this Phase I Environmental Site Assessment:

- Delaware Department of Agriculture. Aglands Preservation and Planning, Preserved Farmlands. Available on-line at https://agriculture.delaware.gov/agland-preservation-planning/reports/
- Delaware Erosion & Sediment Control Handbook, DNREC, FEBRUARY 2019.
- Delaware Soil Data Access (SDA) Prime and other Important Farmlands. United States Department of Agriculture - National Resource Conservation Service (USDA-NRCS).
- https://www.nrcs.usda.gov/Internet/FSE_DOCUMENTS/nrcseprd1338623.html
- Delaware Environmental Navigator. Delaware Natural Resources and Environmental Control (DNREC). http://www.nav.dnrec.delaware.gov/DEN3/
- Delaware Geological Survey Data Viewer. Available on-line at: https://www.arcgis.com/apps/webappviewer/index.html?id=240b78b074b34f32a1792bb9f9c8477b
- Definition of Formally Classified Lands. Available on-line at: https://www.rd.usda.gov/files/TX_7FormallyClassifiedLands.pdf
- Drinking Water Mapping Application to Protect Source Waters (DWMAPS). United States Environmental Protection Agency (USEPA). Available on-line at: https://geopub.epa.gov/DWWidgetApp/
- International Building Code, 2018. Chapter 11, Accessibility.
- *Phase I Environmental Site Assessment*, 413-417 Rehoboth Avenue, City of Rehoboth, Delaware 19971. Pennoni Associates, Inc., August 6, 2018.
- 413 and 415 Rehoboth Ave. Rehoboth Beach, Delaware Asbestos Survey. Sussex Environmental Consultants, January 30, 2020.
- Rehoboth Beach, Delaware, USGS, 7.5 minute topographic quadrangle, 2014.
- US Census Bureau 2020 Census Urbanized Areas. Available on-line at: https://tigerweb.geo.census.gov/tigerweb/
- USEPA Map of Sole Source Aquifer Locations. United States Environmental Protection Agency (USEPA). Available on-line at: https://epa.maps.arcgis.com/apps/webappviewer/index.html?id=9ebb047ba3ec41ada1877155fe31356b
- Web Soil Survey website published by the United States Department of Agriculture Natural Resources Conservation Service (USDA-NRCS). Available on-line at: http://websoilsurvey.nrcs.usda.gov/app/
- *Wetlands Online Mapper* website published by the United States Fish and Wildlife Service. Available on-line at: http://wetlandsfws.er.usgs.gov/wtlnds/launch.html
- USEPA Environmental Justice Screening and Mapping Tool (Version 2019). Available online at: https://www.epa.gov/ejscreen.

- ArcGIS USA Federal Lands Map. Available online at: https://www.arcgis.com/home/item.html?id=8047eda3656e4241b75463a5451ba9e2

- USGS Mapping Public Lands in the United States. PAD-US Map Viewer. Available online at: https://maps.usgs.gov/padus/

APPENDIX A

PROJECT MAPPING

Image Provided By EDR USGS Topographic Maps

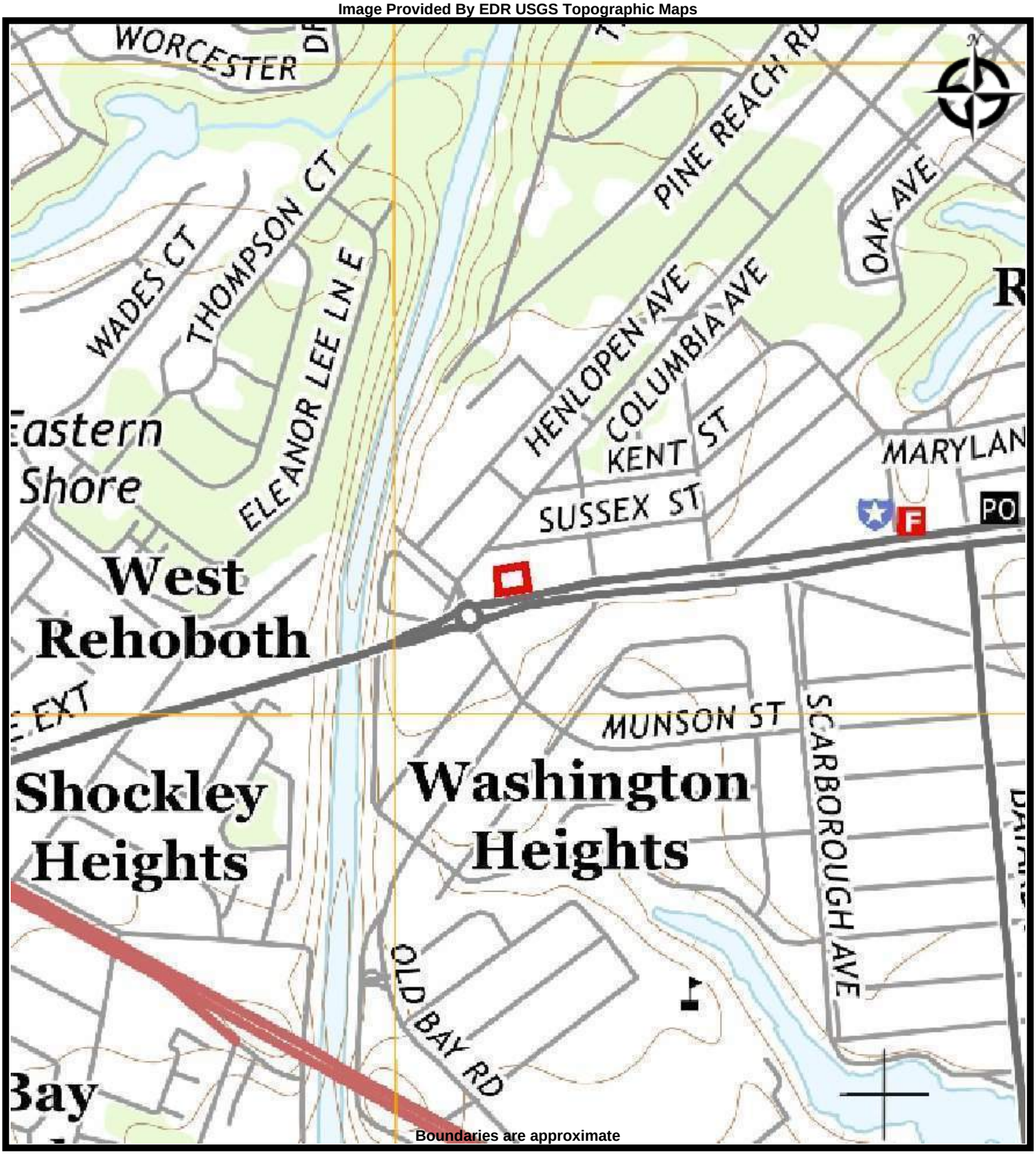

Pennoni

TOPO MAP - 2014

413-417 Rehoboth Avenue
Rehoboth Beach, Delaware 19971
7/31/2018

Image Provided By EDR Aerials

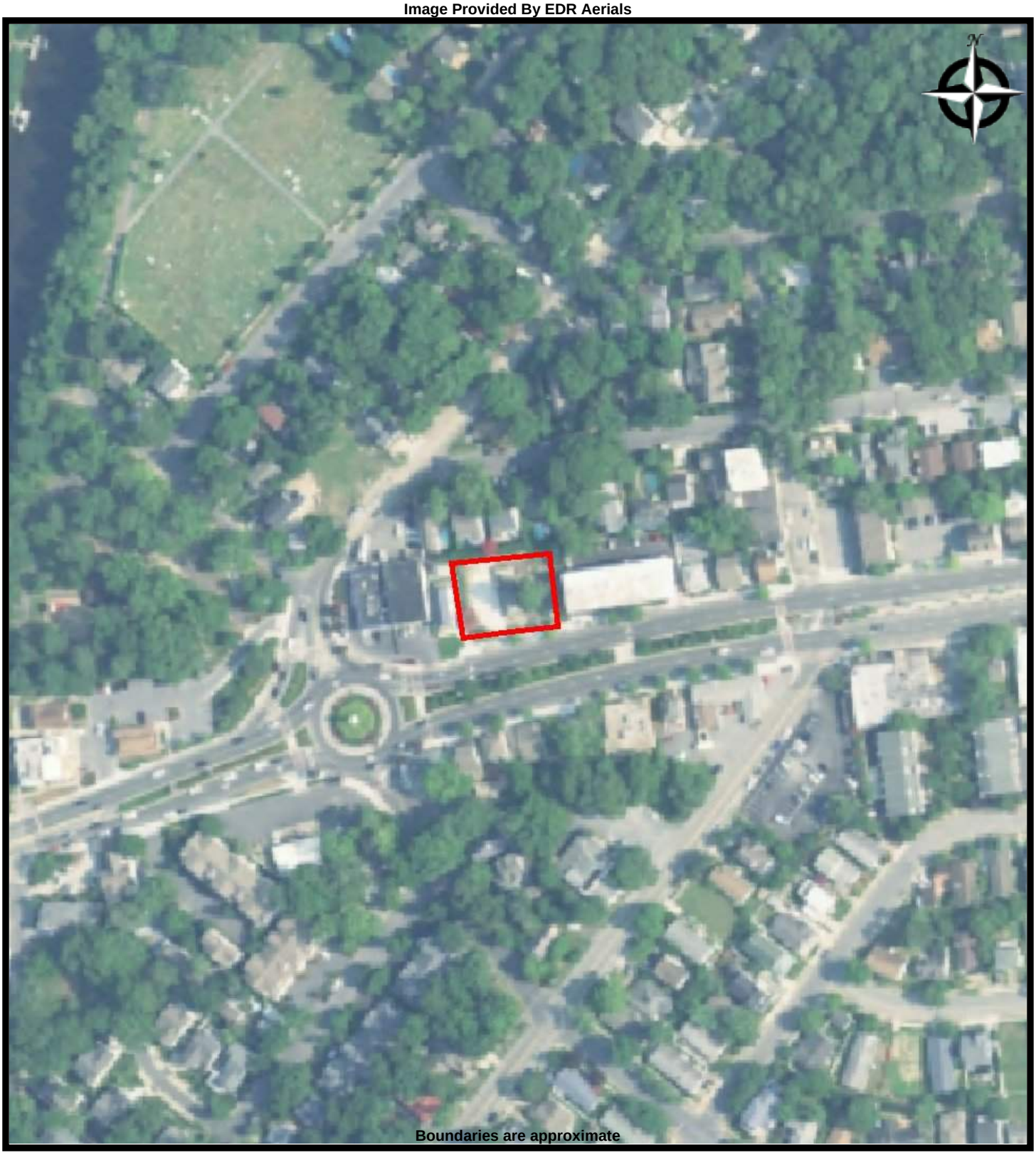

Pennoni

AERIAL - 2017

413-417 Rehoboth Avenue
Rehoboth Beach, Delaware 19971
7/31/2018



EXHIBIT 3

PROJECT NO: CSTCO20001
SOURCE: GOOGLE EARTH (2018)
SCALE: NTS

ALTERNATIVES ANALYSIS LOCATION MAP

ENVIRONMENTAL ASSESSMENT

413, 415 & 417 REHOBOTH AVENUE
REHOBOTH BEACH, DELAWARE 19711

PENNONI

1900 MARKET STREET, SUITE 300
PHILADELPHIA, PENNSYLVANIA 19103

U.S. Fish and Wildlife Service
National Wetlands Inventory

Clear Space Theatre Company New Facilit



September 9, 2018

Wetlands

- Estuarine and Marine Deepwater
- Estuarine and Marine Wetland
- Freshwater Emergent Wetland
- Freshwater Forested/Shrub Wetland
- Freshwater Pond
- Lake
- Other
- Riverine

This map is for general reference only. The US Fish and Wildlife Service is not responsible for the accuracy or currentness of the base data shown on this map. All wetlands related data should be used in accordance with the layer metadata found on the Wetlands Mapper web site.

DDNREC Wetland, Waterways & Tidelands Map

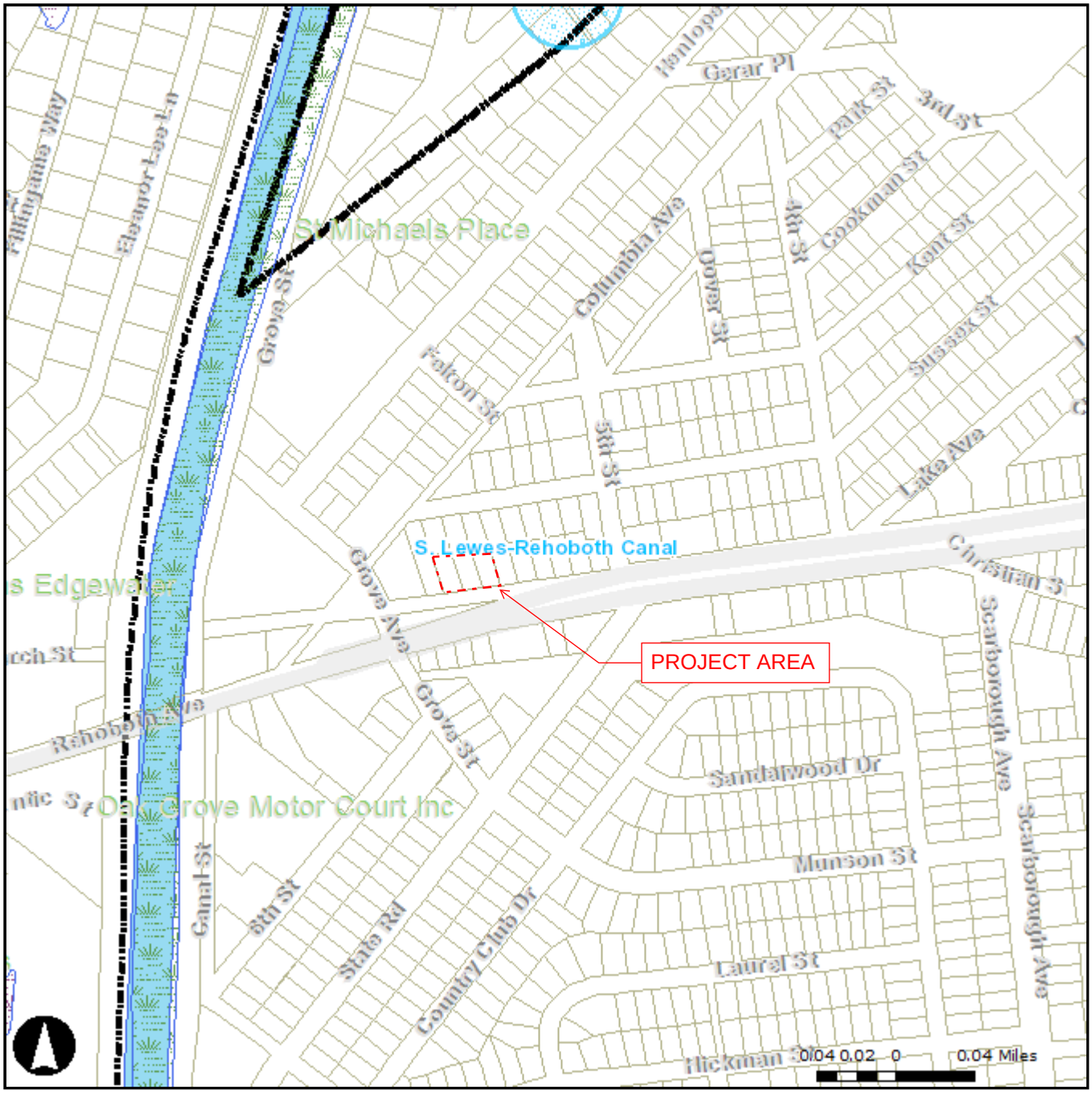

Watersheds

State Wetlands 2007
- Agriculture
- Estuarine Non-Vegetated
- Estuarine Vegetated
- Lacustrine
- Marine Non-vegetated

State Wetlands 2007 (continued)
- Palustrine Emergent
- Palustrine Forested
- Palustrine Forested Deciduous
- Palustrine Forested Evergreen
- Palustrine Open Water/ Flats
- Palustrine Open Water/Flats
- Palustrine Scrub/Shrub

State Wetlands 2007 (continued)
- Palustrine Scrub/shrub
- Palustrine Tidal Emergent
- Palustrine Tidal Forested
- Palustrine Tidal Forested
- Palustrine Tidal Scrub/Shrub
- Riverine Non-vegetated
- Riverine Vegetated

Copyright DNREC 2009

Copyright Delaware Depeartment of Natural Resources and Environmental Control, 2009

National Flood Hazard Layer FIRMette

FEMA

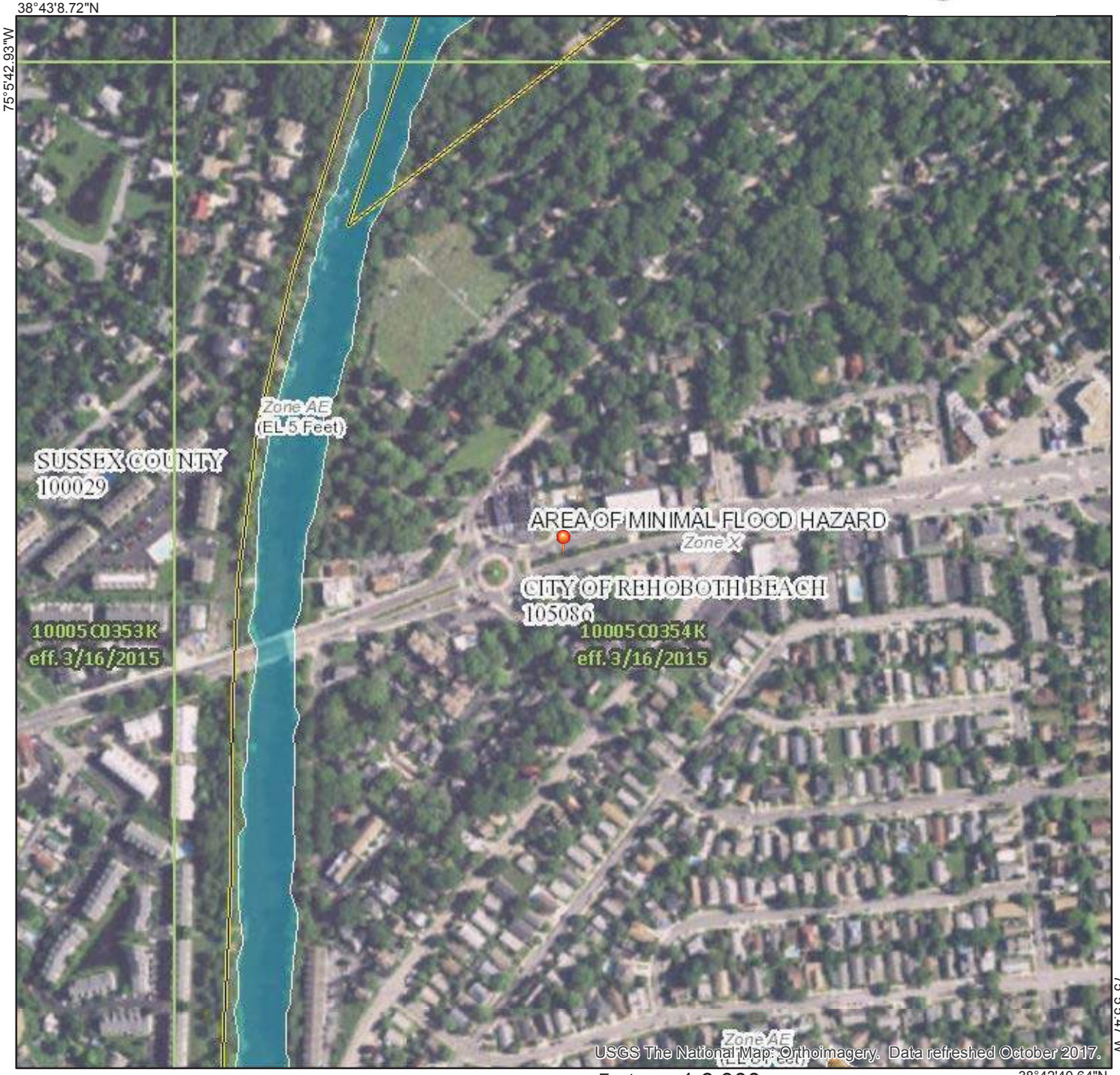

Legend

SEE FIS REPORT FOR DETAILED LEGEND AND INDEX MAP FOR FIRM PANEL LAYOUT

SPECIAL FLOOD HAZARD AREAS
- Without Base Flood Elevation (BFE) *Zone A, V, A99*
- With BFE or Depth *Zone AE, AO, AH, VE, AR*
- Regulatory Floodway

OTHER AREAS OF FLOOD HAZARD
- 0.2% Annual Chance Flood Hazard, Areas of 1% annual chance flood with average depth less than one foot or with drainage areas of less than one square mile *Zone X*
- Future Conditions 1% Annual Chance Flood Hazard *Zone X*
- Area with Reduced Flood Risk due to Levee. See Notes. *Zone X*
- Area with Flood Risk due to Levee *Zone D*

OTHER AREAS
- NO SCREEN — Area of Minimal Flood Hazard *Zone X*
- Effective LOMRs
- Area of Undetermined Flood Hazard *Zone D*

GENERAL STRUCTURES
- Channel, Culvert, or Storm Sewer
- Levee, Dike, or Floodwall

OTHER FEATURES
- 20.2 / 17.5 — Cross Sections with 1% Annual Chance / Water Surface Elevation
- Coastal Transect
- Base Flood Elevation Line (BFE)
- Limit of Study
- Jurisdiction Boundary
- Coastal Transect Baseline
- Profile Baseline
- Hydrographic Feature

MAP PANELS
- Digital Data Available
- No Digital Data Available
- Unmapped

N

The pin displayed on the map is an approximate point selected by the user and does not represent an authoritative property location.

This map complies with FEMA's standards for the use of digital flood maps if it is not void as described below. The basemap shown complies with FEMA's basemap accuracy standards

The flood hazard information is derived directly from the authoritative NFHL web services provided by FEMA. This map was exported on 9/9/2018 at 1:48:48 PM and does not reflect changes or amendments subsequent to this date and time. The NFHL and effective information may change or become superseded by new data over time.

This map image is void if the one or more of the following map elements do not appear: basemap imagery, flood zone labels, legend, scale bar, map creation date, community identifiers, FIRM panel number, and FIRM effective date. Map images for unmapped and unmodernized areas cannot be used for regulatory purposes.

NOTES TO USERS

This map is for use in administering the National Flood Insurance Program. It does not necessarily identify all areas subject to flooding, particularly from local drainage sources of small size. The community map repository should be consulted for possible updated or additional flood hazard information.

To obtain more detailed information in areas where **Base Flood Elevations** (BFEs) and/or **floodways** have been determined, users are encouraged to consult the Flood Profiles and Floodway Data and/or Summary of Stillwater Elevations tables contained within the Flood Insurance Study (FIS) report that accompanies this FIRM. Users should be aware that BFEs shown on the FIRM represent rounded whole-foot elevations. These BFEs are intended for flood insurance rating purposes only and should not be used as the sole source of flood elevation information. Accordingly, flood elevation data presented in the FIS report should be utilized in conjunction with the FIRM for purposes of construction and/or floodplain management.

Coastal Base Flood Elevations shown on this map apply only landward of 0.0' North American Vertical Datum of 1988 (NAVD 88). Users of this FIRM should be aware that coastal flood elevations are also provided in the Summary of Stillwater Elevations tables in the Flood Insurance Study report for this jurisdiction. Elevations shown in the Summary of Stillwater Elevations tables should be used for construction and/or floodplain management purposes when they are higher than the elevations shown on this FIRM.

Boundaries of the **floodways** were computed at cross sections and interpolated between cross sections. The floodways were based on hydraulic considerations with regard to requirements of the National Flood Insurance Program. Floodway widths and other pertinent floodway data are provided in the Flood Insurance Study report for this jurisdiction.

Certain areas not in Special Flood Hazard Areas may be protected by **flood control structures**. Refer to Section 2.4 "Flood Protection Measures" of the Flood Insurance Study report for information on flood control structures for this jurisdiction.

The projection used in the preparation of this map was State Plane Delaware zone (FIPSZONE 0700). The horizontal datum was NAD 83, GRS80 spheroid. Differences in datum, spheroid, projection or State Plane zones used in the production of FIRMs for adjacent jurisdictions may result in slight positional differences in map features across jurisdiction boundaries. These differences do not affect the accuracy of information shown on this FIRM.

Flood elevations on this map are referenced to the North American Vertical Datum of 1988. These flood elevations must be compared to structure and ground elevations referenced to the same **vertical datum**. For information regarding conversion between the National Geodetic Vertical Datum of 1929 and the North American Vertical Datum of 1988, visit the National Geodetic Survey website at http://www.ngs.noaa.gov or contact the National Geodetic Survey at the following address:

NGS Information Services
NOAA, N/NGS12
National Geodetic Survey
SSMC-3, #9202
1315 East-West Highway
Silver Spring, Maryland 20910-3282
(301) 713-3242

To obtain current elevation, description, and/or location information for **bench marks** shown on this map, please contact the Information Services Branch of the National Geodetic Survey at (301) 713-3242 or visit its website at http://www.ngs.noaa.gov.

Base map information shown on this FIRM was provided in digital format by Delaware Geographic Data Exchange. The base map features were compiled at a scale of 1:24,000 from aerial photography dated 2012.

This map reflects more detailed and up-to-date **stream channel configurations** than those shown on the previous FIRM for this jurisdiction. The floodplains and floodways that were transferred from the previous FIRM may have been adjusted to conform to these new stream channel configurations. As a result, the Flood Profiles and Floodway Data tables in the Flood Insurance Study report (which contains authoritative hydraulic data) may reflect stream channel distances that differ from what is shown on this map.

Corporate limits shown on this map are based on the best data available at the time of publication. Because changes due to annexations or de-annexations may have occurred after this map was published, map users should contact appropriate community officials to verify current corporate limit locations.

Please refer to the separately printed **Map Index** for an overview map of the county showing the layout of map panels, community map repository addresses, and a listing of Communities Participating in the National Flood Insurance Program (NFIP) in this county. For the most up-to-date information about your community's participation in the NFIP, contact your community floodplain administrator or visit the FEMA Publication Library at http://www.fema.gov/fema/csb.shtm.

The **Zone** category has been divided by a **Limit of Moderate Wave Action (LiMWA)**. The LiMWA represents the approximate landward limit of the 1.5-foot breaking wave. The effects of wave hazards between the VE Zone and the LiMWA (or between the shoreline and the LiMWA for areas where no VE Zones are designated) will be similar to, but less severe than those in the VE Zone.

Contact the **FEMA Map Information eXchange** at 1-877-336-2627 for information on available products associated with this FIRM. Available products may include previously issued Letters of Map Change, a Flood Insurance Study report, and/or digital versions of this map. The FEMA Map Information eXchange may also be reached by Fax at 1-800-358-9620 and its website at http://www.msc.fema.gov.

If you have **questions about this map** or questions concerning the National Flood Insurance Program in general, please call 1-877-FEMA MAP (1-877-336-2627) or visit the FEMA website at http://www.fema.gov/business/nfip.

COASTAL BARRIER RESOURCES SYSTEM (CBRS) LEGEND

10-06-1982 CBRS Area
FLOOD INSURANCE NOT AVAILABLE FOR STRUCTURES NEWLY BUILT OR SUBSTANTIALLY IMPROVED ON OR AFTER OCTOBER 1, 1982 IN DESIGNATED CBRS AREAS.

10-18-1990 CBRS Area
FLOOD INSURANCE NOT AVAILABLE FOR STRUCTURES NEWLY BUILT OR SUBSTANTIALLY IMPROVED OR SUBSTANTIALLY DAMAGED ON OR AFTER OCTOBER 18, 1990 IN DESIGNATED CBRS AREAS.

10-01-1983 Otherwise Protected Area (OPA)
FLOOD INSURANCE NOT AVAILABLE FOR STRUCTURES NEWLY BUILT OR SUBSTANTIALLY IMPROVED ON OR AFTER OCTOBER 1, 1983 IN DESIGNATED OPAS WITHIN THE CBRS.

11-16-1991 Otherwise Protected Area (OPA)
FLOOD INSURANCE NOT AVAILABLE FOR STRUCTURES NEWLY BUILT OR SUBSTANTIALLY IMPROVED ON OR AFTER NOVEMBER 16, 1991 IN DESIGNATED OPAS WITHIN THE CBRS.

12-05-1996 Otherwise Protected Area (OPA)
FLOOD INSURANCE NOT AVAILABLE FOR STRUCTURES NEWLY BUILT OR SUBSTANTIALLY IMPROVED ON OR AFTER DECEMBER 5, 1996 IN DESIGNATED OPAS WITHIN THE CBRS.

Boundaries of the John H. Chafee Coastal Barrier Resources System (CBRS) shown on this FIRM were transferred from the official CBRS source maps for this area and are depicted on the FIRM for informational purposes only. The official CBRS maps are housed in Congress via the Coastal Barrier Resources Act, as amended, and maintained by the U.S. Fish and Wildlife Service (FWS). The official CBRS maps used to determine whether or not an area is located within the CBRS are available for download at http://www.fws.gov/cbra. For an official determination of whether or not an area is located within the CBRS or for any questions regarding the CBRS, please contact the FWS field office for this area at (410) 573-4500.



LEGEND

SPECIAL FLOOD HAZARD AREAS (SFHAs) SUBJECT TO INUNDATION BY THE 1% ANNUAL CHANCE FLOOD

The 1% annual chance flood (100-year flood), also known as the base flood, is the flood that has a 1% chance of being equaled or exceeded in any given year. The Special Flood Hazard Area is the area subject to flooding by the 1% annual chance flood. Areas of Special Flood Hazard include Zones A, AE, AH, AO, AR, A99, V, and VE. The Base Flood Elevation is the water-surface elevation of the 1% annual chance flood.

ZONE A — No Base Flood Elevations determined.

ZONE AE — Base Flood Elevations determined.

ZONE AH — Flood depths of 1 to 3 feet (usually areas of ponding); Base Flood Elevations determined.

ZONE AO — Flood depths of 1 to 3 feet (usually sheet flow on sloping terrain); average depths determined. For areas of alluvial fan flooding, velocities also determined.

ZONE AR — Special Flood Hazard Area formerly protected from the 1% annual chance flood by a flood control system that was subsequently decertified. Zone AR indicates that the former flood control system is being restored to provide protection from the 1% annual chance or greater flood.

ZONE A99 — Area to be protected from the 1% annual chance flood by a federal flood protection system under construction; no Base Flood Elevations determined.

ZONE V — Coastal flood zone with velocity hazard (wave action); no Base Flood Elevations determined.

ZONE VE — Coastal flood zone with velocity hazard (wave action); Base Flood Elevations determined.

FLOODWAY AREAS IN ZONE AE

The floodway is the channel of a stream plus any adjacent floodplain areas that must be kept free of encroachment so that the 1% annual chance flood can be carried without substantial increases in flood heights.

OTHER FLOOD AREAS

ZONE X — Areas of 0.2% annual chance flood; areas of 1% annual chance flood with average depths of less than 1 foot or with drainage areas less than 1 square mile; and areas protected by levees from the 1% annual chance flood.

OTHER AREAS

ZONE X — Areas determined to be outside the 0.2% annual chance floodplain.

ZONE D — Areas in which flood hazards are undetermined, but possible.

COASTAL BARRIER RESOURCES SYSTEM (CBRS) AREAS

OTHERWISE PROTECTED AREAS (OPAs)

CBRS areas and OPAs are normally located within or adjacent to Special Flood Hazard Areas.

- Floodway Boundary
- Zone D Boundary
- Boundary Dividing Special Flood Hazard Areas of Different Base Flood Elevations, Flood Depths, or Flood Velocities
- Limit of Moderate Wave Action
- Boundary dividing Special Flood Hazard Areas of different Coastal Base Flood Elevations within the same zone
- 513 — Base Flood Elevation value where uniform within zone; elevation in feet*
- (EL 102) — Base Flood Elevation value where uniform within zone; elevation in feet* *Referenced to the North American Vertical Datum of 1988
- Cross section line
- 97°07'45", 32°22'35" — Geographic coordinates referenced to the North American Datum of 1983 (NAD 83), Western Hemisphere
- 1000000 FT — 1000-meter Universal Transverse Mercator grid values, zone 18N
- 5000000 FT — 5000-foot grid values: Delaware coordinate system (FIPSZONE 0700), Transverse Mercator projection
- DX5510 — Bench mark (see explanation in Publication Info section of this FIRM panel)
- M1.5 — River mile

MAP REPOSITORY
Refer to listing of map repositories on Map Index

EFFECTIVE DATE OF COUNTYWIDE FLOOD INSURANCE RATE MAP
JUNE 16, 1986

EFFECTIVE DATE(S) OF REVISION(S) TO THIS PANEL
For the exact date of revision(s) to the map pertaining to amendments, or revisions by letter that may have been issued prior to the effective date of this map, see the Publication Info section of this FIRM panel.

To determine if flood insurance is available in this community, contact your insurance agent or call the National Flood Insurance Program at 1-800-638-6620.

MAP SCALE 1" = 500'

PANEL 0354K

FIRM
FLOOD INSURANCE RATE MAP

SUSSEX COUNTY, DELAWARE AND INCORPORATED AREAS

PANEL 354 OF 660

(SEE MAP INDEX FOR FIRM PANEL LAYOUT)

CONTAINS:

COMMUNITY	NUMBER	PANEL	SUFFIX
DEWEY BEACH, TOWN OF	100056	0354	K
HENLOPEN ACRES, TOWN OF	100053	0354	K
REHOBOTH BEACH, CITY OF	105086	0354	K
SUSSEX COUNTY UNINCORPORATED AREAS	100029	0354	K

Notice to User: The Map Number must be used when ordering flood insurance for this community. Insurance agents will need to know the panel number that applies to a particular property. To find this number, refer to the Map Index and use the community name, the appropriate panel number, and the suffix.

MAP NUMBER
10005C0354K

MAP REVISED
MARCH 16, 2015

Federal Emergency Management Agency

The Coastal Strip

(Area regulated by the Delaware Coastal Zone Act Chapter 70, Title 7, Delaware Code)

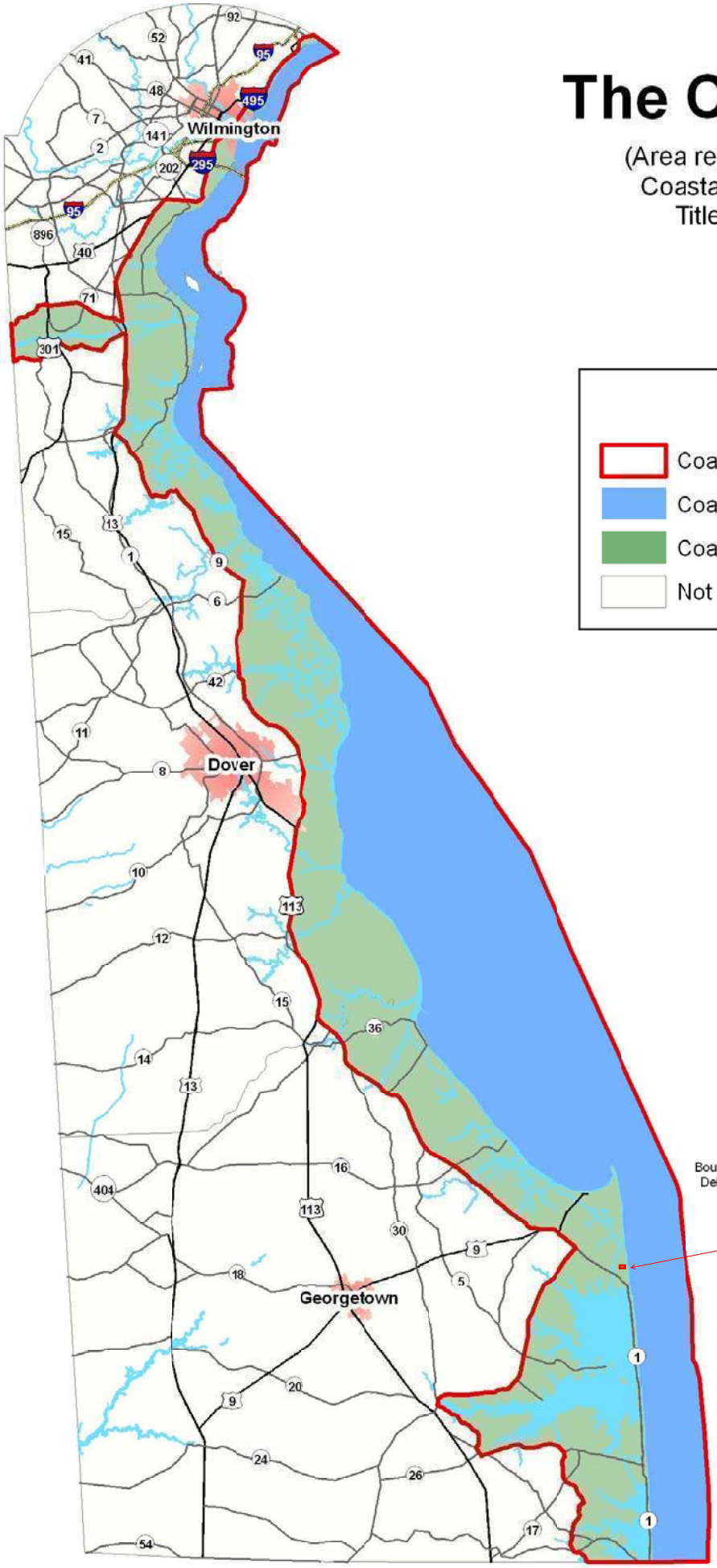

This map is prepared primarily for internal DNREC resource management purposes. The information contained hereon is preliminary and is subject to change or modification at any time. Use of this information by others is at their own risk and the DNREC in noway guarantees the accuracy of the information.

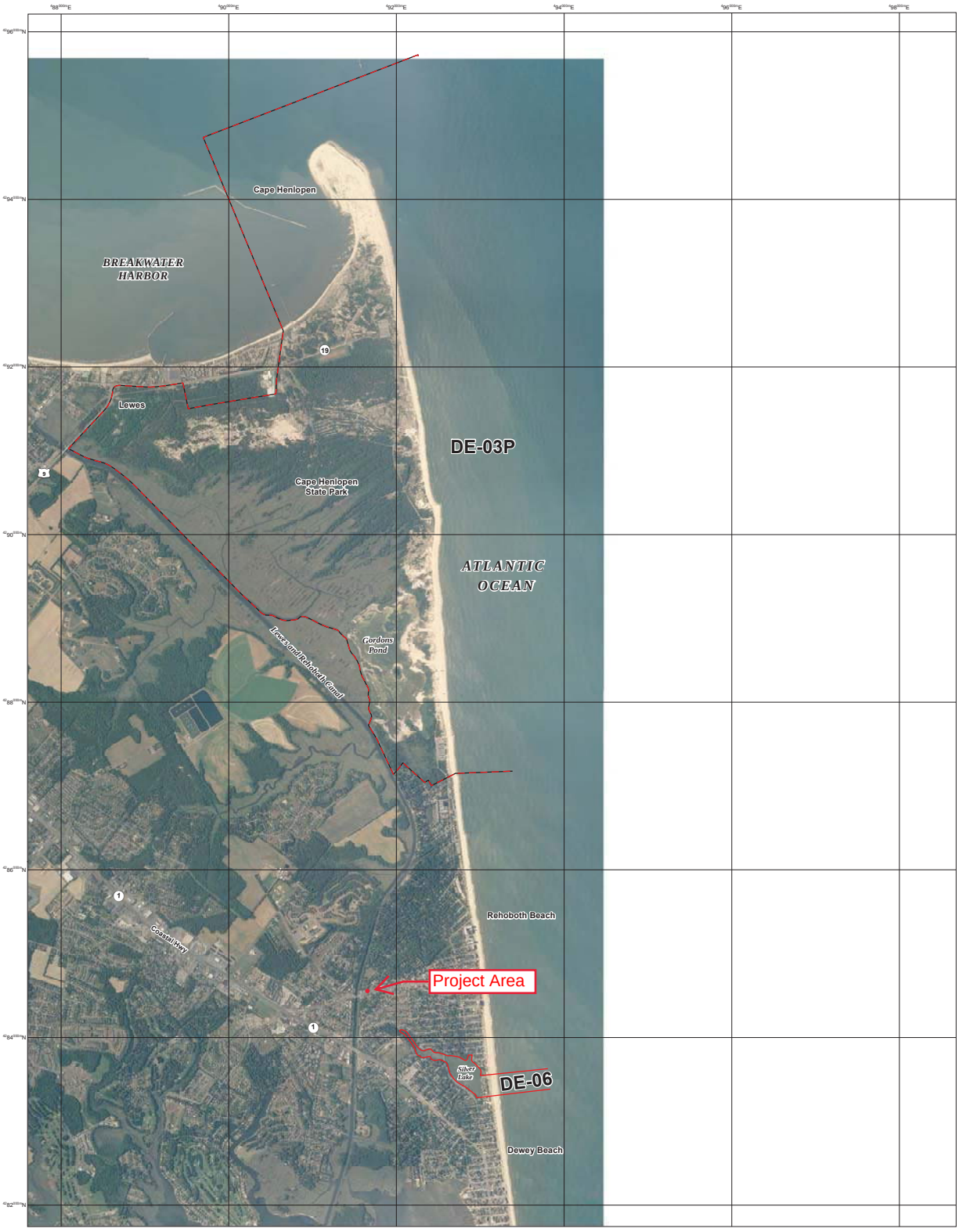

JOHN H. CHAFEE COASTAL BARRIER RESOURCES SYSTEM

Cape Henlopen Unit DE-03P
Silver Lake Unit DE-06

This map has been produced by the U.S. Fish and Wildlife Service as authorized by Section 4(c) of the Coastal Barrier Resources Act (CBRA) of 1982 (Pub. L. 97-348), as amended by the Coastal Barrier Improvement Act of 1990 (Pub. L. 101-591). The CBRA requires the Secretary of the Interior to review the maps of the Coastal Barrier Resources System (CBRS) at least once every 5 years and make any minor and technical modifications to the boundaries of the CBRS units as are necessary solely to reflect changes that have occurred in the size or location of any CBRS unit as a result of natural forces.

The seaward side of the CBRS unit includes the entire sand-sharing system, including the beach and nearshore area. The sand-sharing system of coastal barriers is normally defined by the 30-ft bathymetric contour. In large coastal embayments, the sand-sharing system is defined by the 20-ft bathymetric contour or a line approximately one mile seaward of the shoreline, whichever is nearer the coastal barrier.

For additional information about the CBRA or CBRS, please visit www.fws.gov/cbra.

1:24,000

0 0.25 0.5 1 1.5 2 Miles

0 1,000 2,000 4,000 6,000 8,000 Feet

0 0.25 0.5 1 1.5 2 Kilometers

System Unit Boundary

Otherwise Protected Area (OPA) Boundary; OPAs are identified on the map by the letter "P" following the unit number

Approximate State Boundary

$^{36}54^{000m}N$ 2000- meter Universal Transverse Mercator grid Values, Zone 18 North

Imagery Date: 2011
Imagery Source: United States Department of Agriculture National Agriculture Imagery Program
Coordinate System: North American Datum 1983 Delaware Statewide Mapping System

Map 10-005A **December 6, 2013**

Delaware Geological Survey Data Viewer

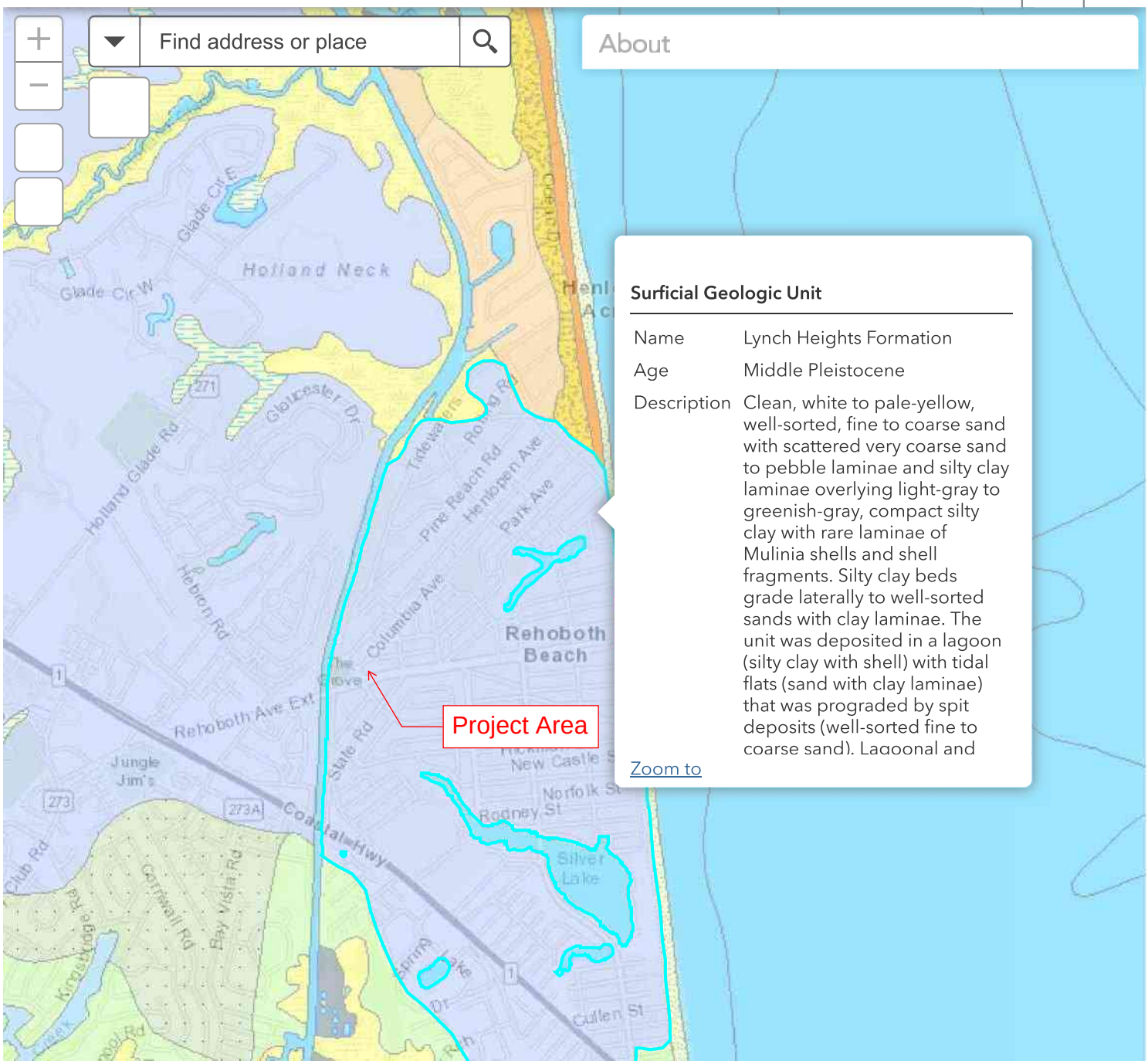

0 0.2 0.4mi

38.711 -75.090 Degrees

Soil Map—Sussex County, Delaware
(Clear Space Theatre Company)



Map Scale: 1:426 if printed on A landscape (11" x 8.5") sheet.

N

Meters
0 5 10 20 30

Feet
0 20 40 80 120

Map projection: Web Mercator Corner coordinates: WGS84 Edge tics: UTM Zone 18N WGS84

MAP LEGEND

Area of Interest (AOI)
- Area of Interest (AOI)

Soils
- Soil Map Unit Polygons
- Soil Map Unit Lines
- Soil Map Unit Points

Special Point Features
- Blowout
- Borrow Pit
- Clay Spot
- Closed Depression
- Gravel Pit
- Gravelly Spot
- Landfill
- Lava Flow
- Marsh or swamp
- Mine or Quarry
- Miscellaneous Water
- Perennial Water
- Rock Outcrop
- Saline Spot
- Sandy Spot
- Severely Eroded Spot
- Sinkhole
- Slide or Slip
- Sodic Spot
- Spoil Area
- Stony Spot
- Very Stony Spot
- Wet Spot
- Other
- Special Line Features

Water Features
- Streams and Canals

Transportation
- Rails
- Interstate Highways
- US Routes
- Major Roads
- Local Roads

Background
- Aerial Photography

MAP INFORMATION

The soil surveys that comprise your AOI were mapped at 1:24,000.

Warning: Soil Map may not be valid at this scale.

Enlargement of maps beyond the scale of mapping can cause misunderstanding of the detail of mapping and accuracy of soil line placement. The maps do not show the small areas of contrasting soils that could have been shown at a more detailed scale.

Please rely on the bar scale on each map sheet for map measurements.

Source of Map: Natural Resources Conservation Service
Web Soil Survey URL:
Coordinate System: Web Mercator (EPSG:3857)

Maps from the Web Soil Survey are based on the Web Mercator projection, which preserves direction and shape but distorts distance and area. A projection that preserves area, such as the Albers equal-area conic projection, should be used if more accurate calculations of distance or area are required.

This product is generated from the USDA-NRCS certified data as of the version date(s) listed below.

Soil Survey Area: Sussex County, Delaware
Survey Area Data: Version 18, Nov 13, 2017

Soil map units are labeled (as space allows) for map scales 1:50,000 or larger.

Date(s) aerial images were photographed: Dec 31, 2009—Mar 19, 2017

The orthophoto or other base map on which the soil lines were compiled and digitized probably differs from the background imagery displayed on these maps. As a result, some minor shifting of map unit boundaries may be evident.

Map Unit Legend

Map Unit Symbol	Map Unit Name	Acres in AOI	Percent of AOI
GuB	Greenwich-Urban land complex, 0 to 5 percent slopes	0.6	100.0%
Totals for Area of Interest		**0.6**	**100.0%**

Sole Source Aquifer Map

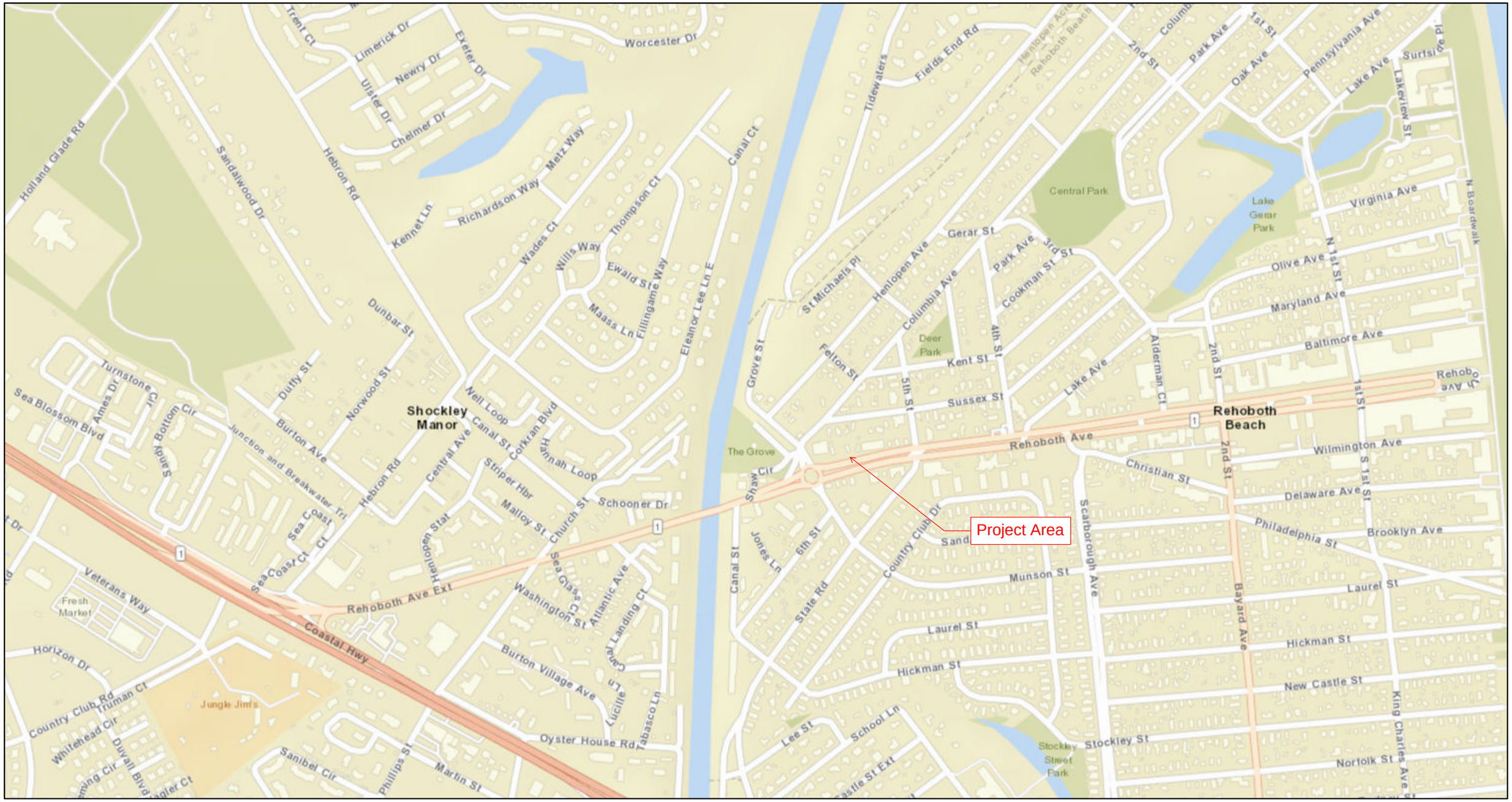

4/22/2020, 6:51:38 PM

1:9,028

0 0.07 0.15 0.3 mi

0 0.13 0.25 0.5 km

Sources: Esri, HERE, Garmin, USGS, Intermap, INCREMENT P, NRCan, Esri Japan, METI, Esri China (Hong Kong), Esri Korea, Esri (Thailand), NGCC, (c) OpenStreetMap contributors, and the GIS User Community

U.S. Environmental Protection Agency

US EPA Drinking Water Map

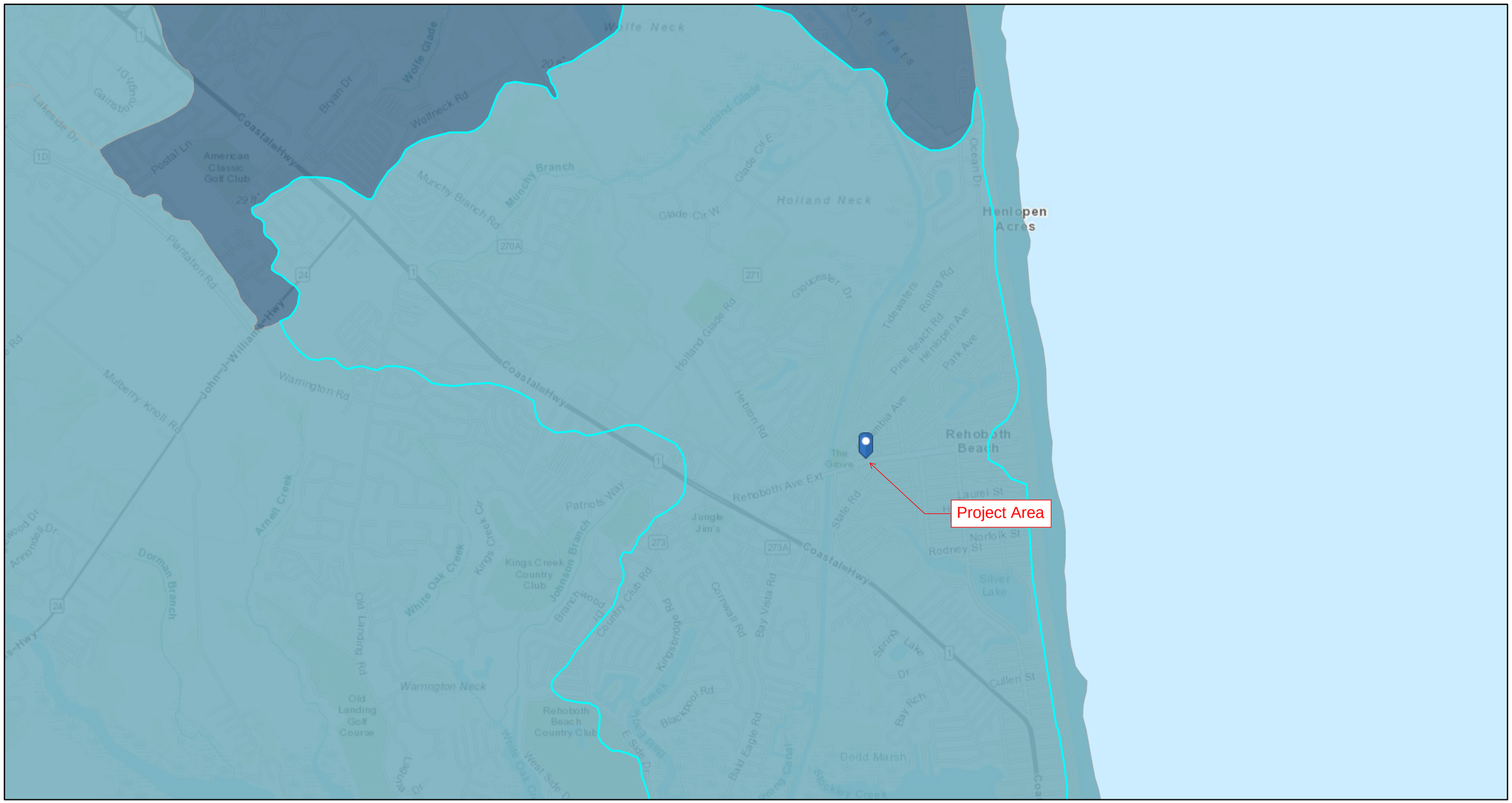

4/22/2020, 7:08:24 PM

1:36,112

0 0.35 0.7 1.4 mi

0 0.5 1 2 km

Watersheds (HUC12)

Percent HUC12 in Wellhead Protection Area (Ground)

- 39 To 71
- 72 To 100

Sources: Esri, HERE, Garmin, Intermap, increment P Corp., GEBCO, USGS, FAO, NPS, NRCAN, GeoBase, IGN, Kadaster NL, Ordnance Survey, Esri Japan, METI, Esri China (Hong Kong), (c) OpenStreetMap contributors, and the GIS User Community

Web AppBuilder for ArcGIS

County of Sussex, DE, Delaware FirstMap, VITA, Esri, HERE, Garmin, USGS, NGA, EPA, USDA, NPS | EPA OEI | US EPA Office of Water | US Department of Transportation | US EPA | U.S. Geological Survey, Gap Analysis Project (GAP), September 2018, Protected Areas Database of the United States (PADUS),

Delaware Agricultural Land Preservation

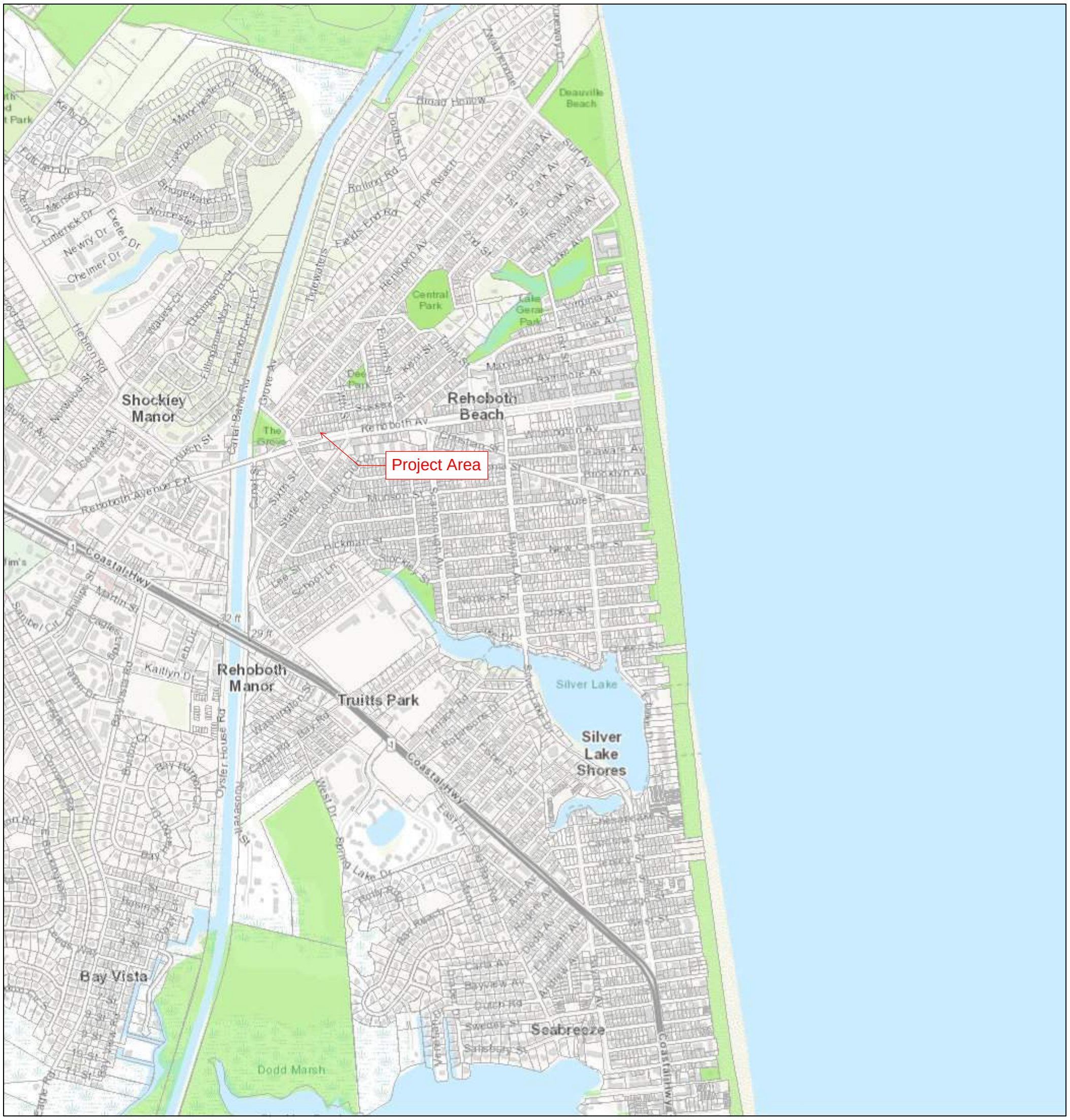

4/22/2020, 12:34:26 PM

1:18,056

0 0.2 0.4 0.8 mi

0 0.325 0.65 1.3 km

- Sussex County Parcels
- Young Farmers Loan

Forest Land Preservation

- Forestland Preservation Area
- Forestland Preservation Easement

Ag Preservation Districts

- Agricultural Easement
- Agricultural District
- Agricultural Expansion
- Public Protected Lands

Delaware State Parks
Sources: Esri, HERE, Garmin, Intermap, increment P Corp., GEBCO, USGS, FAO, NPS, NRCAN, GeoBase, IGN, Kadaster NL, Ordnance Survey, Esri Japan, METI, Esri China (Hong Kong), (c) OpenStreetMap contributors, and the GIS User Community



Photograph 1: View of the Project Area (413-417 Rehoboth Avenue) looking northwest from Rehoboth Avenue. *Image from GoogleEarth



Photograph 2: View of the Project Area (413-417 Rehoboth Avenue) looking northeast from Rehoboth Avenue. *Image from GoogleEarth



Photograph 3: View of 415 Rehoboth Avenue, looking north.



Photograph 4: View of 417 Rehoboth Avenue, looking north from Rehoboth Avenue.

Pennoni 1900 Market Street, Suite 300 Philadelphia, Pennsylvania 19103		Environmental Assessment 413, 415, 417 Rehoboth Avenue Rehoboth Beach, DE 19971
Job No. CSTCO20001	Date Taken: July 27, 2018	Site Photographs



Photograph 5: View of the eastern side of 413 Rehoboth Avenue, looking south.



Photograph 6: View of the garage in the rear of 413 Rehoboth Avenue, looking northwest.

Pennoni	Pennoni 1900 Market Street, Suite 300 Philadelphia, Pennsylvania 19103	Environmental Assessment 413, 415, 417 Rehoboth Avenue Rehoboth Beach, DE 19971
Job No. CSTCO20001	Date Taken: July 27, 2018	Site Photographs



Photograph 7: View of the adjacent property to the east of 413 Rehoboth Avenue, looking east.



Photograph 8: View of adjacent properties to the west, looking west from 415 Rehoboth Avenue.

Pennoni	Pennoni 1900 Market Street, Suite 300 Philadelphia, Pennsylvania 19103	Environmental Assessment 413, 415, 417 Rehoboth Avenue Rehoboth Beach, DE 19971
Job No. CSTCO20001	Date Taken: July 27, 2018	Site Photographs

APPENDIX B

PROPOSED ACTION DESIGN PLANS

© GRIMM AND PARKER ARCHITECTURE, INC.

EROSION & SEDIMENT CONTROL LEGEND

	EXISTING	PROPOSED
PROPERTY LINE		
BUILDING SETBACK LINE	BSL	BSL
RIGHT-OF-WAY LINE	R/W	R/W
EASEMENT LINE	+ + +	+ + +
CENTERLINE		
VINYL PRIVACY FENCE		
WOOD PRIVACY FENCE	X X X	
WETLAND DELINEATION LINE	WL WL WL	
TREELINE		
SANITARY SEWER	SS MH	SS MH
WATER LINE	W	W
STORM SEWER	15"RCP	15"RCP C.B.
UNDERGROUND ELECTRIC	UE	UE
UNDERGROUND TELEPHONE	UT	UT
UNDERGROUND TELEPHONE	UCATV	UCATV
GAS LINE	2"G	GAS
HYDRANT		
CONTOUR	20	20
SPOT ELEVATIONS	x=18.50	X (18.50)
IRON PIPE FOUND		
REBAR FOUND		
CONCRETE MONUMENT FOUND		
SOIL BORING		
FIRE DEPARTMENT CONNECTION		
WATER METER	WM	
SANITARY CLEANOUT		
PARKING METER	P	
TRANSFORMER		
SITE LIGHT		
NUMBER OF PARKING STALLS IN ROW	8	
HANDICAP MARKER		
SIGN		
HANDICAP PARKING SIGN		
CONCRETE		
PAVERS		
GRAVEL DRIVEWAY		
CLAM SHELL DRIVEWAY		
BUILDING DESIGNATION		A

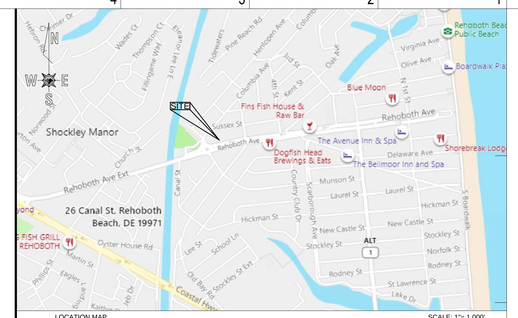

LOCATION MAP — SCALE: 1"= 1,000'

PLAN DATA

PARCEL I.D. NO.	*	334-13.20-164.00, 165.00, & 166.00	
DEED REFERENCE	*	PARCELS 334-13.20-164.00 & 165.00 DB 5181, PG 239	PARCEL 334-13.20-166.00 DB 5181, PG 235
PLAT REFERENCE	*	PB 0, PG 0	
EXISTING ZONING DISTRICT	*	C-1 (CENTRAL COMMERCIAL)	
SEWAGE DISPOSAL	*	CITY OF REHOBOTH BEACH SEWERAGE IS SUBJECT TO APPROVAL OF THE CITY OF REHOBOTH BEACH, THE DELAWARE STATE DEPARTMENT OF NATURAL RESOURCES AND ENVIRONMENTAL CONTROL	
WATER SUPPLY	*	CITY OF REHOBOTH BEACH WATER IS SUBJECT TO THE APPROVAL OF THE CITY OF REHOBOTH BEACH, DELAWARE STATE DEPARTMENT OF NATURAL RESOURCES AND ENVIRONMENTAL CONTROL AND THE DELAWARE DIVISION OF PUBLIC HEALTH.	
WATERSHED	*	LEWES & REHOBOTH CANAL	
OWNER/DEVELOPER	*	PARCELS 334-13.20-164.00 & 165.00 CLEAR SPACE THEATRE COMPANY C/O WESLEY PAULSON 20 BALTIMORE AVENUE REHOBOTH BEACH, DE 19971 PHONE: 240-593-4090	PARCEL 334-13.20-166.00 REHOBOTH SPOTLIGHT, INC. C/O WESLEY PAULSON 20 BALTIMORE AVENUE REHOBOTH BEACH, DE 19971 PHONE: 240-593-4090
HORIZONTAL DATUM	*	NAD 83 (NA 2011, EPOCH 2010)	
VERTICAL DATUM	*	NAVD '88	
EXISTING USE	*	VACANT	
NO. OF LOTS	*	3 EXISTING, 2 PROPOSED	
PARCEL AREA	*	15,000 S.F.	
SITE ADDRESS	*	415 & 417 REHOBOTH AVENUE	

GENERAL NOTES:

1. THE PERIMETER BOUNDARY FOR THIS PROJECT, PREPARED BY ATLANTIC GROUP & ASSOCIATES, INC., IS SHOWN ON A BOUNDARY SURVEY PLAN, DATED 8/15/18. MERESTONE CONSULTANTS, INC. HAS PROVIDED LOCATIONS OF PHYSICAL FEATURES, UTILITIES AND A TOPOGRAPHIC SURVEY.
2. BASIS OF BEARING: NAD 83(2011) Epoch 2010.00, DELAWARE STATE PLANE
3. THE SITE IS LOCATED WITHIN ZONE "X", AREA OF MINIMAL FLOOD HAZARD AS DESIGNATED ON THE FLOOD INSURANCE RATE MAP NUMBER 10050354K LAST REVISED MARCH 16th, 2015.
4. COPYRIGHT © 2019. MERESTONE CONSULTANTS, INC. ALL RIGHTS RESERVED. NO PART OF THIS DRAWING MAY BE REPRODUCED BY PHOTOCOPYING, RECORDING OR BY ANY OTHER MEANS, OR STORED, PROCESSED, OR TRANSMITTED IN OR BY ANY COMPUTER OR OTHER SYSTEMS WITHOUT THE PRIOR WRITTEN PERMISSION OF MERESTONE CONSULTANTS, INC. COPIES OF THIS PLAN WITHOUT COLORED INK SIGNATURE AND A RAISED IMPRESSION SEAL ARE NOT VALID.
5. THE LOCATIONS OF UNDERGROUND UTILITIES ARE PROVIDED USING THE BEST AVAILABLE INFORMATION WHICH INCLUDES FIELD LOCATIONS OF VISIBLE FEATURES AND REVIEW OF REHOBOTH AVENUE STREETSCAPE IMPROVEMENTS, PHASE 2 (CONTRACT NO. 2003-8).

APPROVED: _____ DATE: 4/17/20
PROFESSIONAL ENGINEER (DE #7842)

11720 Beltsville Drive
Suite 600
Calverton, MD 20705
Tel: 301.595.1000
www.grimmandparker.com

GRIMM AND PARKER

MERESTONE CONSULTANTS, INC.
ENGINEERS - PLANNERS - SURVEYORS
5215 WEST WOODMILL DRIVE
WILMINGTON, DE 19808
PH: 302-992-7900
FAX: 302-992-7911
35516 CROSSING AVENUE, UNIT 1
FIVE POINTS SQUARE
LEWES, DE 19958
PH: 302-226-5880

GP #21828.00

EXISTING CONDITIONS & TOPOGRAPHIC SURVEY PLAN
CLEAR SPACE THEATRE COMPANY & REHOBOTH SPOTLIGHT, INC.
415 & 417 REHOBOTH AVE REHOBOTH BEACH, DE 19971

DATE	DESCRIPTION

C-1

4/17/2020
PERMIT SUBMISSION

DRAWN BY: RAG | DATE: 7 JANUARY 2020 | PROJECT: 24718L

© GRIMM AND PARKER ARCHITECTURE, INC.

P:\Projects\24718L Clear Space Theatre\DWG\24718L Survey.dwg, 4/20/2020 12:39:01 PM, DWG To PDF.pc3

© GRIMM AND PARKER ARCHITECTURE, INC.

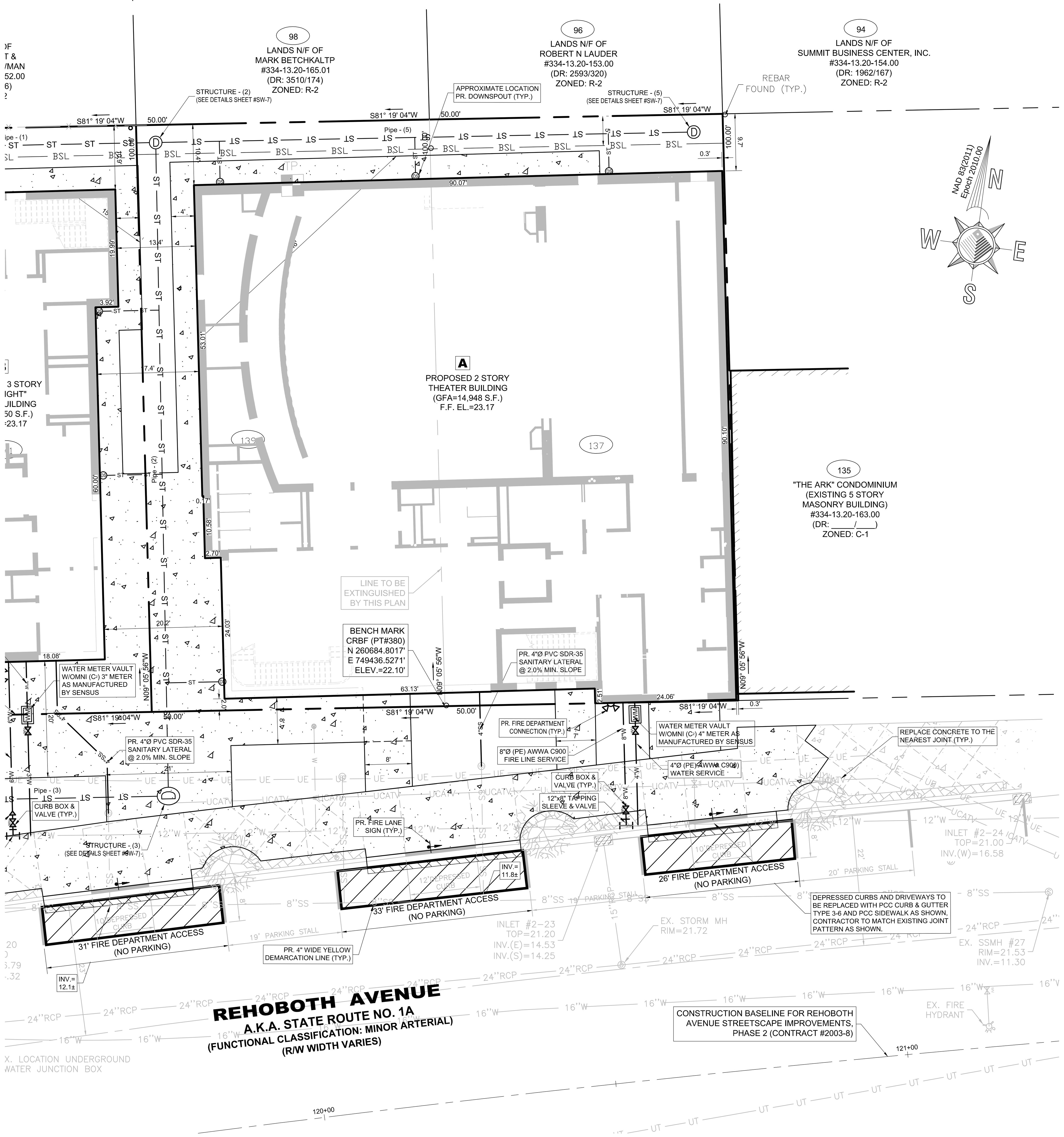

GENERAL NOTES:

1. ALL CONSTRUCTION AND MATERIALS SHALL BE CONSTRUCTED IN ACCORDANCE WITH THE CITY OF REHOBOTH BEACH STANDARD SPECIFICATIONS, THE STATE OF DELAWARE STATE HIGHWAY DEPARTMENT STANDARD SPECIFICATIONS, DATED AUGUST 2016 AND THE DELAWARE EROSION AND SEDIMENT CONTROL HANDBOOK, DATED FEBRUARY 2019, AND ALL AMENDMENTS THERETO.
2. EXISTING UTILITIES, UNLESS OTHERWISE NOTED ON THE PLANS, ARE SHOWN IN ACCORDANCE WITH THE BEST AVAILABLE INFORMATION. IT SHALL BE THE CONTRACTORS RESPONSIBILITY TO CONTACT "MISS UTILITY" 1-800-282-8555 (3) THREE DAYS PRIOR TO CONSTRUCTION IN ORDER TO VERIFY AND ALLOW FOR THEIR LOCATION AND DEPTH IN THE FIELD.
3. THE CONTRACTOR SHALL TAKE ALL NECESSARY PRECAUTIONS TO PROTECT ALL EXISTING UTILITIES AND MAINTAIN UNINTERRUPTED SERVICE. ANY AND ALL DAMAGES DONE TO EXISTING UTILITIES DUE TO HIS/HER NEGLIGENCE SHALL BE IMMEDIATELY AND COMPETENTLY REPAIRED AT HIS/HER EXPENSE.
4. THE CONTRACTOR SHALL PRESERVE ALL TREES ON THE SITE EXCEPT WHERE NECESSARY TO CONSTRUCT PROPOSED BUILDINGS, UTILITIES, DRIVEWAYS, OR PARKING AREAS.
5. THE CONTRACTOR SHALL BE RESPONSIBLE FOR OBTAINING ALL NECESSARY PERMITS, LICENSING AND INSURANCE REQUIRED FOR CONSTRUCTION.
6. IT SHALL BE THE CONTRACTOR'S RESPONSIBILITY TO COMPLETELY AND ADEQUATELY CONTROL WATER PRESENT IN THE EXCAVATION. THE CONTRACTOR SHALL PROVIDE FOR THE DISPOSAL OF WATER REMOVED FROM EXCAVATIONS, IN SUCH A MANNER AS SHALL NOT CAUSE DAMAGE TO PUBLIC OR PRIVATE PROPERTY OR TO ANY PORTION OF THE WORK COMPLETED OR IN PROGRESS OR CAUSE ANY IMPEDIMENT TO THE USE OF ANY AREA BY THE PUBLIC, IF APPLICABLE. THE CONTRACTOR SHALL BE REQUIRED TO OBTAIN THE NECESSARY DEWATERING WELL PERMITS FROM THE STATE OF DELAWARE, DNREC PRIOR TO EXCAVATION.
7. NO DEBRIS WILL BE BURIED ON THIS SITE.
8. PLAN LOCATION AND DIMENSIONS SHALL BE STRICTLY ADHERED TO UNLESS OTHERWISE DIRECTED BY THE ENGINEER.
9. ALL FIRE LANES, FIRE HYDRANTS, AND FIRE DEPARTMENT CONNECTIONS SHALL BE MARKED IN ACCORDANCE WITH THE STATE FIRE PREVENTION REGULATIONS.
10. THIS SITE IS LOCATED ENTIRELY IN ZONE "X", AREAS DETERMINED TO BE OUTSIDE THE 0.2% ANNUAL CHANCE FLOOD (100-YEAR FLOOD) AS DESIGNATED ON THE FLOOD INSURANCE RATE MAPS NUMBER 10005C0340K LAST REVISED 16th MARCH 2015.
11. NO SITE PREPARATION, SITE DISTURBANCE, EXCAVATION OR OTHER CONSTRUCTION ACTIVITY SHALL TAKE PLACE UNTIL ALL PERMITS HAVE BEEN ACQUIRED BY THE DEVELOPER AND THE SITE PLAN HAS BEEN APPROVED AND RECORDED, IF APPLICABLE.
12. THIS DRAWING DOES NOT INCLUDE NECESSARY COMPONENTS FOR CONSTRUCTION SAFETY. ALL CONSTRUCTION MUST BE DONE IN COMPLIANCE WITH THE OCCUPATIONAL SAFETY AND HEALTH ACT OF 1970 AND ALL RULES AND REGULATIONS THERETO APPURTENANT.
13. COPYRIGHT © 2019. MERESTONE CONSULTANTS, INC. ALL RIGHTS RESERVED. NO PART OF THIS DRAWING MAY BE REPRODUCED BY PHOTOCOPYING, RECORDING OR BY ANY OTHER MEANS, OR STORED, PROCESSED, OR TRANSMITTED IN OR BY ANY COMPUTER OR OTHER SYSTEMS WITHOUT THE PRIOR WRITTEN PERMISSION OF MERESTONE CONSULTANTS, INC. COPIES OF THIS PLAN WITHOUT COLORED INK SIGNATURE AND A RAISED IMPRESSION SEAL ARE NOT VALID.
14. THE STATE OF DELAWARE CRITICAL AREA MAPS WERE REVIEWED FOR THIS SITE AND NO STATE OR FEDERALLY REGULATED WETLAND AREAS WERE FOUND TO EXIST.

WATER DISTRIBUTION SYSTEM GENERAL NOTES :

1. ALL WATER UTILITY COMPONENTS MUST MEET THE REQUIREMENTS OF THE CITY OF REHOBOTH BEACH. PLEASE CONTACT THE PUBLIC WORKS OFFICE AT 302-227-6181 FOR MORE INFORMATION.
2. HYDRANT CONNECTIONS BY THE CONTRACTOR ARE PROHIBITED. THIS METHOD MAY NOT BE UTILIZED DURING ANY PHASE OF THE PROJECT.
3. ANY EXISTING WATER LINES NOT TO BE UTILIZED BY THE PROPOSED FACILITY MUST BE PROPERLY ABANDONED AT THE MAINS IN ACCORDANCE WITH THE CITY OF REHOBOTH BEACH DEPARTMENT OF PUBLIC WORKS SPECIFICATIONS AND REQUIREMENTS.
4. THE SITE CONTRACTOR SHALL CONTACT THE CITY OF REHOBOTH BEACH PUBLIC WORKS CONSTRUCTION MANAGER AT (302) 227-6181 PRIOR TO THE START OF CONSTRUCTION. A REPRESENTATIVE FROM THE CITY OF REHOBOTH BEACH DEPARTMENT OF PUBLIC WORKS MUST OBSERVE AND APPROVE ALL CITY OWNED WATER AND SANITARY SEWER INTERCONNECTIONS AND TESTING. ALL WATER TAPS MUST BE PERFORMED BY A CITY OF REHOBOTH BEACH APPROVED CONTRACTOR. THE PROPOSED LOCATION FOR THE WATER CONNECTION MAY NEED TO BE ADJUSTED IN THE FIELD DUE TO CONDITIONS OF THE EXISTING MAIN. POSSIBLE CONDITIONS THAT WOULD REQUIRE TAPPING RELOCATION INCLUDE PROXIMITY TO PIPE JOINTS, OTHER TAPS, CONCRETE ENCASEMENTS, CONFLICT WITH OTHER UTILITIES, AND THE LIKE. TEST HOLES MUST BE PERFORMED BY THE CONTRACTOR TO DETERMINE THE BEST TAPPING LOCATION. THE CITY OF REHOBOTH BEACH WILL NOT BE HELD RESPONSIBLE FOR FIELD CONDITIONS REQUIRING ADJUSTMENT OF THE TAPPING LOCATION OR FOR ANY WORK REQUIRED BY THE CONTRACTOR TO MAKE AN APPROPRIATE AND LAWFUL CONNECTION.
5. ALL WATER INFRASTRUCTURE THAT IS LOCATED ON THE PROPERTY WILL BE MAINTAINED BY THE DEVELOPER, NOT THE CITY OF REHOBOTH BEACH.
6. ALL EXISTING UTILITIES SHALL BE ADJUSTED TO FINAL GRADE IN ACCORDANCE WITH CURRENT CITY OF REHOBOTH BEACH REQUIREMENTS AND PRACTICES.

STATE FIRE MARSHAL NOTES:

1. MAX. BUILDING HEIGHT: THREE STORY (H < 42').
2. N.F.P.A. BUILDING TYPE: TYPE II-000 (NON-COMBUSTIBLE).
3. FIRE SUPPRESSION: AUTOMATIC SPRINKLERS ARE PROPOSED.
4. THE STATE FIRE MARSHAL MAY ACCEPT ALTERNATIVES TO SPECIFIC SYSTEMS, CONDITIONS, ARRANGEMENTS, MATERIALS, OR EQUIPMENT REQUIRED BY THESE REGULATIONS. SUCH ALTERNATIVES SHALL AFFORD AN EQUIVALENT LEVEL OF FIRE SAFETY, IN THE OPINION OF THE STATE FIRE MARSHAL. AN ALTERNATIVE PROVIDED FOR BY THIS SECTION DOES NOT CONSTITUTE A VARIANCE, WAIVER, OR SPECIAL EXCEPTION TO THESE REGULATIONS. THE STATE FIRE MARSHAL HAS APPROVED AN "ALTERNATIVE" REQUEST TO PROVIDE ADDITIONAL FIRE PROTECTION WITHIN THE BUILDINGS TO PROVIDE AN EQUIVALENT LEVEL OF FIRE SAFETY.
5. THE CLOSEST EDGE OF FIRE LANES SHALL NOT BE LOCATED FURTHER THAN 50FT FROM THE EXTERIOR WALL IF ONE OR TWO STORIES IN HEIGHT; 40FT IF THREE OR FOUR STORIES IN HEIGHT.
6. BUILDING ACCESS SHALL BE NO FURTHER THAN 50 FEET FROM A PRIMARY ENTRANCE. WHERE BUILDINGS ARE PROVIDED WITH AN AUTOMATIC SPRINKLER SYSTEM INSTALLED IN ACCORDANCE WITH NFPA 13, ACCESS SHALL BE NO FURTHER THAN 100 FEET FROM THE PRIMARY ENTRANCE.
7. FIRE LANES SHALL HAVE AN UNOBSTRUCTED VERTICAL CLEARANCE OF NOT LESS THAN 13FT 6IN.
8. ALL FIRE LANES SHALL BE MARKED IN ACCORDANCE WITH THE ADOPTED DELAWARE STATE FIRE PREVENTION REGULATIONS. ALL FIRE LANE MARKINGS SHALL BE IN THE COLOR OF "YELLOW".
9. PERIMETER ACCESS MINIMUM WIDTH SHALL BE 15FT MEASURED FROM THE FACE OF THE BUILDING AT GRADE WITH A MAXIMUM SLOPE OF 10%. PLANTINGS AND UTILITY SERVICES SHALL BE PERMITTED WITHIN THE PERIMETER ACCESS AND SHALL NOT INTERFERE WITH EMERGENCY SERVICES FIRE GROUND OPERATIONS.
10. ADDRESS NUMBERS OF AT LEAST 12 INCHES IN HEIGHT MUST BE PLACED ON THE STREET SIDE OF THE BUILDING VISIBLE FROM THE STREET. LABEL ALL SUITES IF APPLICABLE.
11. ANY NATURAL OR LP GAS BOTTLES, METERS, VALUES, REGULATORS, ETC., MUST HAVE IMPACT PROTECTION PER CITY OF REHOBOTH BEACH CODE OF ORDINANCES.
12. FULL BUILDING AND FIRE PLAN REVIEW IS REQUIRED.
13. BUILDING CANNOT BE OCCUPIED OR CONSTRUCTION OR RENOVATIONS STARTED UNTIL COMPLETION OF BUILDING AND FIRE PLAN REVIEW.
14. ALL REQUIRED MEANS OF EGRESS SHALL HAVE AN EXIT DISCHARGE CONSISTING OF A NON SLIP SURFACE, AND LEADING TO AND TERMINATING AT A PUBLIC WAY.
15. FIRE ALARM SYSTEM MAY BE REQUIRED PER OCCUPANCY CODE REQUIREMENTS.
16. KNOX BOX REQUIRED AT ALL TENANT SPACES. A KNOX BOX CONTAINING KEYS FOR FIRE DEPARTMENT ACCESS SHALL BE PROVIDED IN THE BUILDING. THE KNOX BOX SHALL BE LISTED OR APPROVED BY THE STATE FIRE MARSHAL FOR THE INTENDED USE AND INSTALLED IN SUCH A MANNER THAT THE FIRE DEPARTMENT WILL HAVE ACCESS TO THE BOX. CONTACT THE LOCAL FIRE CHIEF FOR ORDERING INFORMATION AND LOCATION OF BOX ON BUILDING.
17. STANDPIPES MAY BE REQUIRED.
18. SMOKE CONTROL MAY BE REQUIRED.
19. ELEVATOR CARS TO MEET THE INTERIOR DIMENSIONS SET FORTH IN THE DELAWARE STATE FIRE PREVENTION CODE.
20. PROJECT TO BE COMPLETED PER APPROVED SITE PLAN.
21. MULTIPLE ACCESS ROADS SHALL BE PROVIDED WHEN A FIRE DEPARTMENT ACCESS ROAD (FIRE LANE) IS DETERMINED BY THE FIRE MARSHAL TO BE IMPAIRED BY VEHICLE CONGESTION, CONDITION OF TERRAIN, CLIMATIC CONDITIONS, OR OTHER FACTORS THAT COULD LIMIT ACCESS SUCH AS PLACEMENT OF FIRE HOSE FROM FIRE EQUIPMENT.

SANITARY SEWER GENERAL NOTES :

1. ALL WASTEWATER UTILITY COMPONENTS MUST MEET THE REQUIREMENTS OF THE CITY OF REHOBOTH BEACH, PLEASE CONTACT THE PUBLIC WORKS OFFICE AT 302-227-6181 FOR MORE INFORMATION
2. ANY EXISTING SANITARY SEWER LINES NOT TO BE UTILIZED BY THE PROPOSED FACILITY MUST BE PROPERLY ABANDONED AT THE MAINS IN ACCORDANCE WITH THE CITY OF REHOBOTH BEACH DEPARTMENT OF PUBLIC WORKS SPECIFICATIONS AND REQUIREMENTS.
3. CLEANOUTS MUST BE INSTALLED ON SANITARY SEWER LATERALS WITHIN FIVE FEET (5') OF THE BUILDING, ONE FOOT (1') OUTSIDE OF THE RIGHT-OF-WAY AND AT ALL BENDS. ANY CLEANOUT LOCATED WITHIN A TRAFFIC BEARING LOCATION SHALL BE INSTALLED WITH A HEAVY DUTY CAST IRON FRAME AND COVER TO PREVENT DAMAGE TO THE CLEANOUT AND LATERAL.
4. THE MINIMUM SIZE OF ALL SANITARY SEWER LATERALS SHALL BE FOUR-INCH (4").
5. SANITARY SEWER LATERALS SHALL BE CONNECTED DIRECTLY TO THE MAIN, NOT MANHOLES, UNLESS IMPRACTICABLE, AS DETERMINED BY THE DEPARTMENT OF PUBLIC WORKS.

SANITARY SEWER LOCATION WITH RELATION TO THE WATER MAINS

1. SANITARY SEWER SHALL BE LAID AT LEAST 10 FEET HORIZONTALLY FROM ANY EXISTING OR PROPOSED WATER MAINS. THE DISTANCE SHALL BE MEASURED OUTSIDE EDGE TO OUTSIDE EDGE.
2. SANITARY SEWER CROSSING WATER MAINS SHALL BE LAID TO PROVIDE A MINIMUM VERTICAL DISTANCE OF 18 INCHES BETWEEN THE OUTSIDE OF THE WATER MAIN AND THE OUTSIDE OF THE SANITARY SEWER. THIS SHALL BE THE CASE WHERE THE WATER MAIN IS EITHER ABOVE OR BELOW THE SANITARY SEWER. THE CROSSING SHALL BE ARRANGED SO THAT THE SANITARY SEWER JOINTS WILL BE EQUIDISTANT AND AS FAR AS POSSIBLE FROM THE WATER MAIN JOINTS. IF SPACING IS LESS THAN 18" VERTICAL DISTANCE, THE TOWN OF MILLSBORO REQUIRES CASING AROUND THE SANITARY SEWER PIPE 10 FEET IN EITHER DIRECTION FOR A TOTAL OF 20 FEET. THE END TREATMENTS FOR THE SLEEVE SHALL BE FERNCO COUPLERS/SEALS, MANUFACTURER PART NUMBER #1056-86 OR APPROVED EQUAL BY YHE TOWN OF MILLSBORO.
3. WHEN IT IS IMPOSSIBLE TO OBTAIN PROPER HORIZONTAL AND VERTICAL SEPARATION AS STIPULATED ABOVE, CONCRETE ENCASEMENT SHALL BE REQUIRED TO BE INSTALLED A MINIMUM OF 5 FEET EACH SIDE OF THE CROSSING POINT ON THE LOWEST UTILITY. (SEE CONCRETE ENCASEMENT DETAIL.)
4. NO WATER PIPE SHALL PASS THROUGH OR COME IN CONTACT WITH ANY PART OF A SEWER MANHOLE.

Storm Sewer Structure Table

Structure Name	Description	Structure Details
Structure - (1)	24 inch Cylindrical Structure Nyloplast Cylindrical Junction Structure With Cast Iron Grate	Rim = 22.00, Depth = 3.79' Pipe - (1) INV.(E) = 18.71
Structure - (2-20) Ex.	34 x 24 Rect Structure 36 x 20 Frm	Rim = 21.41, Depth = 7.09' Pipe - (4) INV.(N) = 16.50 Pipe - (2-21) Ex. INV.(W) = 16.40 Pipe - (7) Ex. INV.(S) = 14.32
Structure - (2)	24 inch Cylindrical Structure Nyloplast Cylindrical Junction Structure With Cast Iron Grate	Rim = 22.00, Depth = 4.27' Pipe - (1) INV.(W) = 18.23 Pipe - (5) INV.(E) = 18.23 Pipe - (2) INV.(S) = 18.23
Structure - (3)	34 x 24 Rect Structure 24 dia Frm 6 FmHt 0 Slab 6 Wall 6 Floor Rectangular Structure Slab Top Circular Frame	Rim = 22.45, Depth = 5.83' Pipe - (2) INV.(N) = 17.12 Pipe - (3) INV.(W) = 17.12
Structure - (4)	34 x 24 Rect Structure 24 dia Frm 6 FmHt 0 Slab 6 Wall 6 Floor Rectangular Structure Slab Top Circular Frame	Rim = 22.63, Depth = 6.43' Pipe - (3) INV.(E) = 16.71 Pipe - (4) INV.(S) = 16.71
Structure - (5)	24 inch Cylindrical Structure Nyloplast Cylindrical Junction Structure With Cast Iron Grate	Rim = 22.00, Depth = 3.35' Pipe - (5) INV.(W) = 19.15

Storm Sewer Pipe Table

Pipe Name	Size (in)	Length (ft)	Slope (%)	Description	Beg. Structure	End Structure
Pipe - (1)	12	46	1.00%	HDPE Pipe	Structure - (1)	Structure - (2)
Pipe - (2-21) Ex.	15	20	0.00%	Ex. Concrete Pipe		Structure - (2-20) Ex.
Pipe - (2)	12	109	1.00%	HDPE Pipe	Structure - (2)	Structure - (3)
Pipe - (3)	12	39	1.00%	HDPE Pipe	Structure - (3)	Structure - (4)
Pipe - (4)	12	18	1.00%	HDPE Pipe	Structure - (4)	Structure - (2-20) Ex.
Pipe - (5)	12	90	1.00%	HDPE Pipe	Structure - (5)	Structure - (2)
Pipe - (7) Ex.	18	16	5.54%	Ex. Concrete Pipe	Structure - (2-20) Ex.	

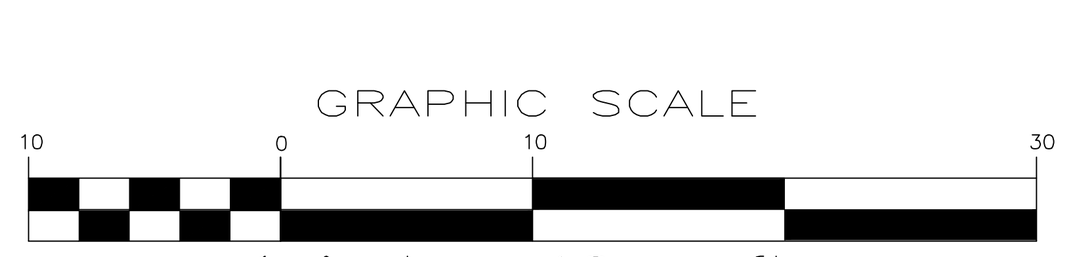

DEVELOPER'S CERTIFICATION

I, WESLEY PAULSON HEREBY CERTIFY THAT CLEAR SPACE THEATRE COMPANY. IS THE LEGAL OWNER OF THE PROPERTY SHOWN ON THIS PLAN, THAT THE PLAN WAS MADE AT ITS DIRECTION, THAT IT ACKNOWLEDGES THE SAME TO BE ITS ACT, AND DESIRES THE PLAN TO BE RECORDED IN ACCORDANCE WITH ALL APPLICABLE LAWS AND REGULATIONS.

WESLEY PAULSON, EXECUTIVE DIRECTOR DATE:
CLEAR SPACE THEATRE COMPANY
20 BALTIMORE AVENUE
REHOBOTH BEACH, DE 19971
PHONE: 240-593-4090

ENGINEER'S CERTIFICATION

I, ROGER A. GROSS, P.E. HEREBY CERTIFY THAT I AM A REGISTERED PROFESSIONAL ENGINEER IN THE STATE OF DELAWARE, AND THAT THE INFORMATION SHOWN HEREON, WITH THE EXCEPTION OF THE PERIMETER BOUNDARY, HAS BEEN PREPARED UNDER MY SUPERVISION AND TO THE BEST OF MY KNOWLEDGE AND BELIEF REPRESENTS GOOD ENGINEERING PRACTICES AS REQUIRED BY THE APPLICABLE LAWS OF THE STATE OF DELAWARE.

4/17/20

ROGER A. GROSS, P.E. DATE:
MERESTONE CONSULTANTS, INC.
33516 CROSSING AVENUE, UNIT 1
FIVE POINTS SQUARE
LEWES, DELAWARE 19958
(302) 226-5880

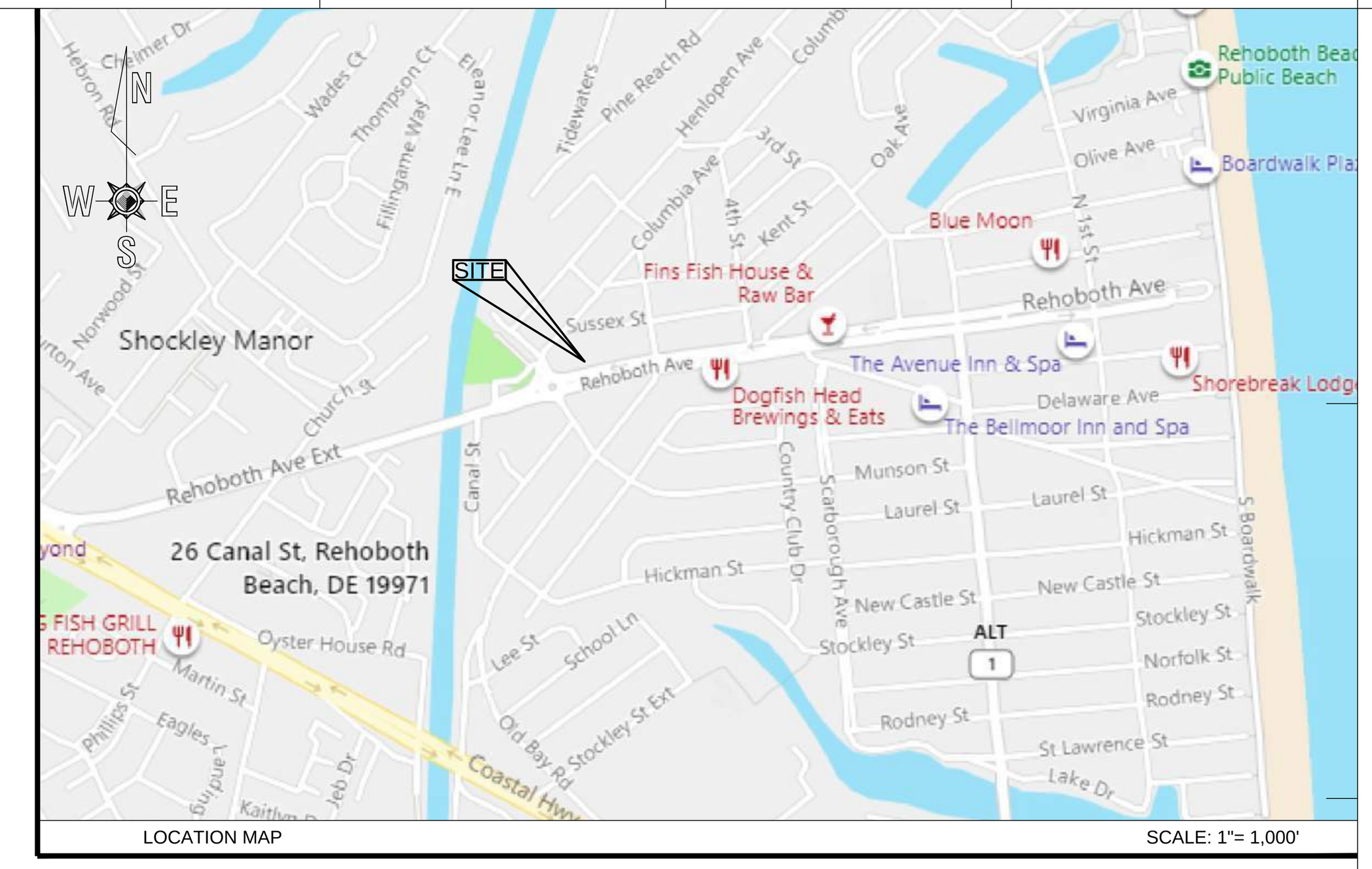

PLAN DATA

PARCEL I.D. NO.	*	334-13.20-164.00, 165.00
DEED REFERENCE	*	DB 5181, PG 239
PLAT REFERENCE	*	PB 0, PG 0
EXISTING ZONING DISTRICT	*	C-1 (CENTRAL COMMERCIAL)
PROPOSED ZONING DISTRICT	*	C-1 (CENTRAL COMMERCIAL)
SEWAGE DISPOSAL	*	CITY OF REHOBOTH BEACH SEWERAGE IS SUBJECT TO APPROVAL OF THE CITY OF REHOBOTH BEACH, THE DELAWARE STATE DEPARTMENT OF NATURAL RESOURCES AND ENVIRONMENTAL CONTROL.
WATER SUPPLY	*	CITY OF REHOBOTH BEACH WATER IS SUBJECT TO THE APPROVAL OF THE CITY OF REHOBOTH BEACH, DELAWARE STATE DEPARTMENT OF NATURAL RESOURCES AND ENVIRONMENTAL CONTROL AND THE DELAWARE DIVISION OF PUBLIC HEALTH.
WATERSHED	*	LEWES & REHOBOTH CANAL
OWNER/DEVELOPER	*	CLEAR SPACE THEATRE COMPANY C/O WESLEY PAULSON 20 BALTIMORE AVENUE REHOBOTH BEACH, DE 19971 PHONE: 240-593-4090
LOCAL LAND USE AGENCY	*	CITY OF REHOBOTH BEACH PLANNING COMMISSION
HORIZONTAL DATUM	*	NAD 83 (NA 2011, EPOCH 2010)
VERTICAL DATUM	*	NAVD '88
EXISTING USE	*	–
PROPOSED USE	*	THEATRE/ASSEMBLY
NO. OF LOTS	*	2 EXISTING, 1 PROPOSED
LOT AREA RATIONALE	*	GROSS AREA (S.F.) 10,000 RIGHT-OF-WAY DEDICATION (S.F.) N/A NET ARE (USED FOR CALCULATIONS) (S.F.) 10,000 AREA (S.F.) BUILDING AREA 7,878 (78.8%) IMPERVIOUS AREAS 1,038 (10.4%) OPEN SPACE AREA 1,084 (10.8%)
HEIGHT, AREA & BULK TABLE	*	MAX. BUILDING HEIGHT (FT.)= 42 (SCREENED HVAC PERMITTED ON ROOF) MAX. (FLOOR AREA RATIO (FAR)= 2.0 x LOT AREA MAX. LOT COVERAGE (%)= 100 (MINUS REQUIRED REAR YARD) MINIMUM LOT SIZE (S.F.) = 5,000 MINIMUM LOT WIDTH (FT.) = 50 MINIMUM LOT DEPTH (FT.) = 100 (1) MINIMUM FRONT YARD (FT.) = NONE MINIMUM SIDE YARD (FT.) = NONE (2) MINIMUM REAR YARD (FT.) = NONE (2) 1. In all commercial districts, for any building or structure not required to have a setback of at least 10 feet, all portions or floors thereof which face any street or the Boardwalk, except Rehoboth Avenue, shall, beginning not higher than 14 feet vertically above the setback line or lines for the lot or lots involved, be constructed or placed to the rear of an angled stepback line which slants away from the street, streets or boardwalk at an angle of not less than 30° in magnitude from a vertical line above the setback line or lines, with the vertex of such angle fixed at a point not higher than 14 feet above the setback line or lines. The stepback line of buildings or structures facing Rehoboth Avenue shall begin at 24 feet. 2. Where the boundary line dividing a commercial and residential district is a rear or side property line, there shall be a rear or side yard on the lot in the commercial district of at least five feet. The rear or side yard of the lot in the commercial district shall be bounded by a screen in order to shield or obscure the lot from those in the abutting residential district.
PARKING RATIONALE	*	NONE REQUIRED (BUILDING GFA < 15,000 S.F.)
INVESTMENT LEVEL AREA	*	INVESTMENT LEVEL 1
HIGHWAY MAINTENANCE NO.	*	S 15
POSTED SPEED LIMIT	*	35 MPH
FIRE MARSHALL NOTES	*	N.F.P.A BUILDING TYPE = TYPE:II-000 (NON-COMBUSTIBLE) FIRE SUPPRESSION= AUTOMATIC SPRINKLERS ARE PROPOSED MAX. BUILDING HEIGHT (H) < 42' A. AN AUTOMATIC FIRE ALARM SYSTEM AND SIGNALING SYSTEM PLANS AND SPECIFICATIONS SHALL BE SUBMITTED FOR REVIEW PER DSFPR FIRE REGULATION 702, CHAPTER 6, SECTION 3. B. A LOCK BOX IS REQUIRED; CONTACT LOCAL FIRE CHIEF FOR ORDERING INFORMATION AND LOCATION OF BOX ON THE BUILDING.
SITE ADDRESS	*	415 REHOBOTH AVENUE

EROSION & SEDIMENT CONTROL LEGEND

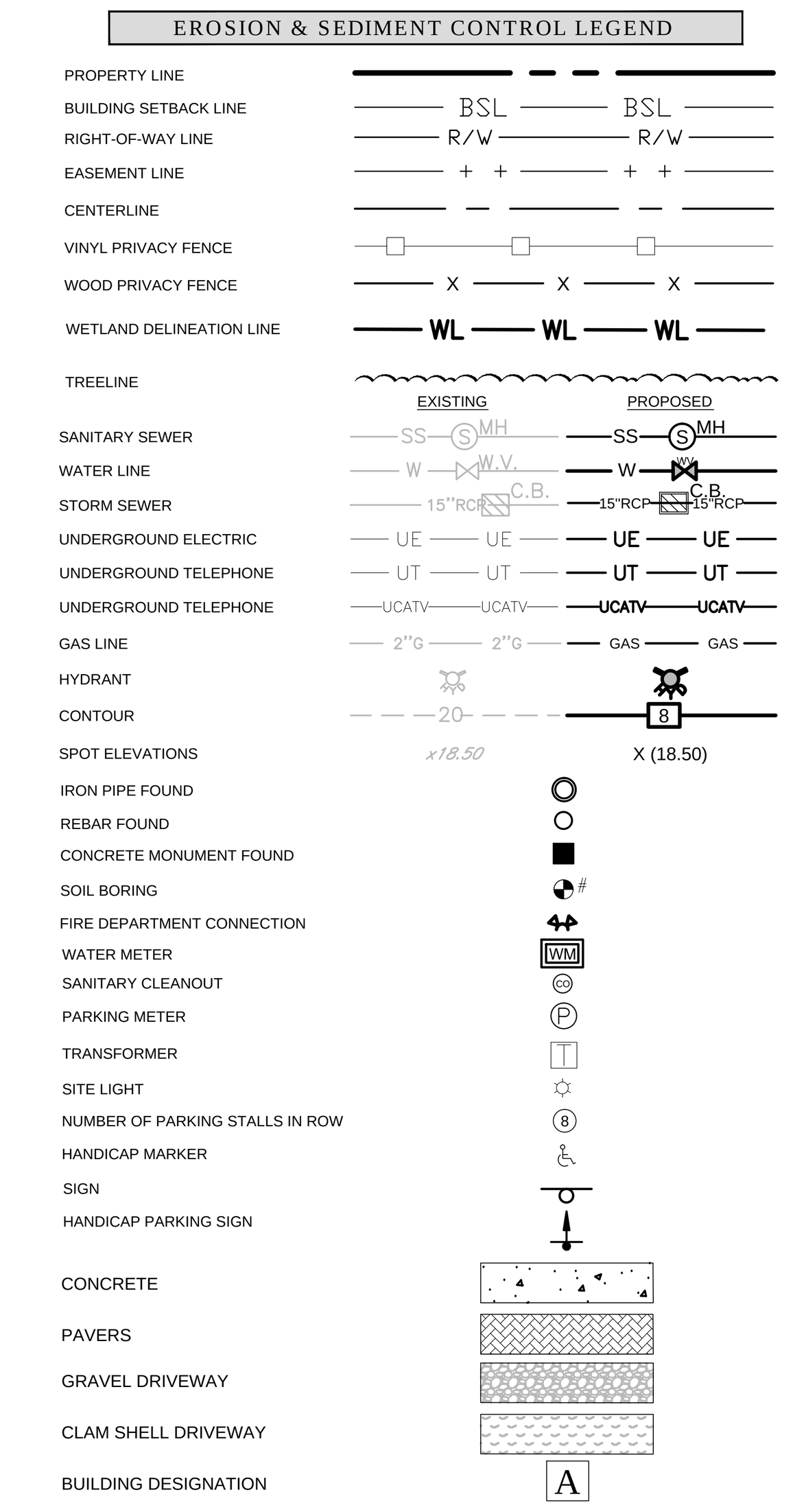

MERESTONE CONSULTANTS, INC.
ENGINEERS - PLANNERS - SURVEYORS

5215 WEST WOODMILL DRIVE WILMINGTON, DE 19808 PH: 302-992-7900 FAX: 302-992-7911	35516 CROSSING AVENUE, UNIT 1 FIVE POINTS SQUARE LEWES, DE 19958 PH: 302-226-5880

DRAWN BY: RAG | DATE: 7 JANUARY 2020 | PROJECT: 24718L

G+P GRIMM AND PARKER
11720 Beltsville Drive
Suite 600
Calverton, MD 20705
Tel: 301.595.1000
www.grimmandparker.com

GP #21828.00

LAND USE SITE PLAN
FOR A PROPOSED THEATER
CLEAR SPACE THEATRE COMPANY
415 REHOBOTH AVE REHOBOTH BEACH, DE 19971

DATE	DESCRIPTION

C-2

4/17/2020
PERMIT SUBMISSION

© GRIMM AND PARKER ARCHITECTURE, INC.

R:\Projects\24718L Clear Space Theater\DWG\24718L-Survey.dwg, 4/20/2020 12:39:11 PM, DWG To PDF.pc3

© GRIMM AND PARKER ARCHITECTURE, INC.

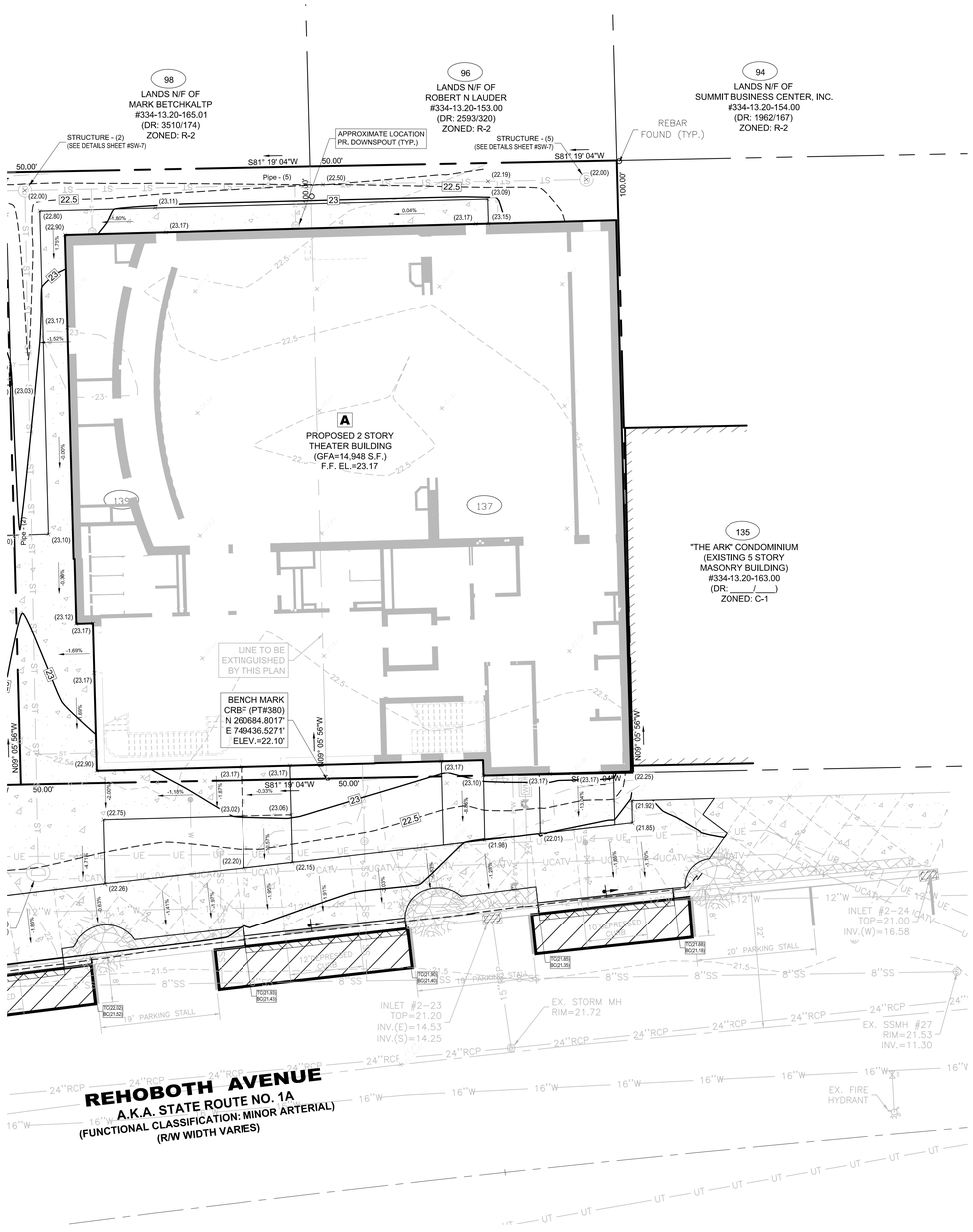

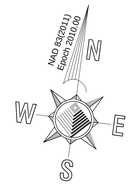

EROSION & SEDIMENT CONTROL LEGEND

PROPERTY LINE	
BUILDING SETBACK LINE	BSL
RIGHT-OF-WAY LINE	R/W
EASEMENT LINE	
CENTERLINE	
VINYL PRIVACY FENCE	
WOOD PRIVACY FENCE	X
WETLAND DELINEATION LINE	WL
TREELINE	
SANITARY SEWER	EXISTING SS MH / PROPOSED SS MH
WATER LINE	W
STORM SEWER	15"RCP
UNDERGROUND ELECTRIC	UE
UNDERGROUND TELEPHONE	UT
UNDERGROUND TELEPHONE	UCATV
GAS LINE	GAS
HYDRANT	
CONTOUR	20
SPOT ELEVATIONS	X (18.50)
IRON PIPE FOUND	
REBAR FOUND	
CONCRETE MONUMENT FOUND	
SOIL BORING	
FIRE DEPARTMENT CONNECTION	
WATER METER	
SANITARY CLEANOUT	
PARKING METER	
TRANSFORMER	
SITE LIGHT	
NUMBER OF PARKING STALLS IN ROW	
HANDICAP MARKER	
SIGN	
HANDICAP PARKING SIGN	
CONCRETE	
PAVERS	
GRAVEL DRIVEWAY	
CLAM SHELL DRIVEWAY	
BUILDING DESIGNATION	A

Storm Sewer Structure Table

Structure Name	Description	Structure Details
Structure - (1)	24 inch Cylindrical Structure Nyloplast Cylindrical Junction Structure With Cast Iron Grate	Rim = 22.00, Depth = 3.79' Pipe - (1) INV.(E) = 18.71
Structure - (2-20) Ex.	34 x 24 Rect Structure 36 x 20 Frm	Rim = 21.41, Depth = 7.09' Pipe - (4) INV.(N) = 16.50 Pipe - (2-21) Ex. INV.(W) = 16.40 Pipe - (7) Ex. INV.(S) = 14.32
Structure - (2)	24 inch Cylindrical Structure Nyloplast Cylindrical Junction Structure With Cast Iron Grate	Rim = 22.00, Depth = 4.27' Pipe - (1) INV.(W) = 18.23 Pipe - (5) INV.(E) = 18.23 Pipe - (2) INV.(S) = 18.23
Structure - (3)	34 x 24 Rect Structure 24 dia Frm 6 FmHt 0 Slab 6 Wall 6 Floor Rectangular Structure Slab Top Circular Frame	Rim = 22.45, Depth = 5.83' Pipe - (2) INV.(N) = 17.12 Pipe - (3) INV.(W) = 17.12
Structure - (4)	34 x 24 Rect Structure 24 dia Frm 6 FmHt 0 Slab 6 Wall 6 Floor Rectangular Structure Slab Top Circular Frame	Rim = 22.63, Depth = 6.43' Pipe - (3) INV.(E) = 16.71 Pipe - (4) INV.(S) = 16.71
Structure - (5)	24 inch Cylindrical Structure Nyloplast Cylindrical Junction Structure With Cast Iron Grate	Rim = 22.00, Depth = 3.35' Pipe - (5) INV.(W) = 19.15

Storm Sewer Pipe Table

Pipe Name	Size (in)	Length (ft)	Slope (%)	Description	Beg. Structure	End Structure
Pipe - (1)	12	46	1.00%	HDPE Pipe	Structure - (1)	Structure - (2)
Pipe - (2-21) Ex.	15	20	0.00%	Ex. Concrete Pipe		Structure - (2-20) Ex.
Pipe - (2)	12	109	1.00%	HDPE Pipe	Structure - (2)	Structure - (3)
Pipe - (3)	12	39	1.00%	HDPE Pipe	Structure - (3)	Structure - (4)
Pipe - (4)	12	18	1.00%	HDPE Pipe	Structure - (4)	Structure - (2-20) Ex.
Pipe - (5)	12	90	1.00%	HDPE Pipe	Structure - (5)	Structure - (2)
Pipe - (7) Ex.	18	16	5.54%	Ex. Concrete Pipe	Structure - (2-20) Ex.	

GRAPHIC SCALE
10 0 10 30
1 inch = 10 ft.

GENERAL NOTES:

1. ALL CONSTRUCTION AND MATERIALS SHALL BE CONSTRUCTED IN ACCORDANCE WITH THE CITY OF REHOBOTH BEACH STANDARD SPECIFICATIONS, THE STATE OF DELAWARE STATE HIGHWAY DEPARTMENT STANDARD SPECIFICATIONS, DATED AUGUST 2016 AND THE DELAWARE EROSION AND SEDIMENT CONTROL HANDBOOK, DATED FEBRUARY 2019, AND ALL AMENDMENTS THERETO.
2. EXISTING UTILITIES, UNLESS OTHERWISE NOTED ON THE PLANS, ARE SHOWN IN ACCORDANCE WITH THE BEST AVAILABLE INFORMATION. IT SHALL BE THE CONTRACTORS RESPONSIBILITY TO CONTACT "MISS UTILITY" 1-800-282-8555 (3) THREE DAYS PRIOR TO CONSTRUCTION IN ORDER TO VERIFY AND ALLOW FOR THEIR LOCATION AND DEPTH IN THE FIELD.
3. THE CONTRACTOR SHALL TAKE ALL NECESSARY PRECAUTIONS TO PROTECT ALL EXISTING UTILITIES AND MAINTAIN UNINTERRUPTED SERVICE. ANY AND ALL DAMAGES DONE TO EXISTING UTILITIES DUE TO HIS/HER NEGLIGENCE SHALL BE IMMEDIATELY AND COMPETENTLY REPAIRED AT HIS/HER EXPENSE.
4. THE CONTRACTOR SHALL PRESERVE ALL TREES ON THE SITE EXCEPT WHERE NECESSARY TO CONSTRUCT PROPOSED BUILDINGS, UTILITIES, DRIVEWAYS, OR PARKING AREAS.
5. THE CONTRACTOR SHALL BE RESPONSIBLE FOR OBTAINING ALL NECESSARY PERMITS, LICENSING AND INSURANCE REQUIRED FOR CONSTRUCTION.
6. IT SHALL BE THE CONTRACTOR'S RESPONSIBILITY TO COMPLETELY AND ADEQUATELY CONTROL WATER PRESENT IN THE EXCAVATION. THE CONTRACTOR SHALL PROVIDE FOR THE DISPOSAL OF WATER REMOVED FROM EXCAVATIONS, IN SUCH A MANNER AS SHALL NOT CAUSE DAMAGE TO PUBLIC OR PRIVATE PROPERTY OR TO ANY PORTION OF THE WORK COMPLETED OR IN PROGRESS OR CAUSE ANY IMPEDIMENT TO THE USE OF ANY AREA BY THE PUBLIC, IF APPLICABLE. THE CONTRACTOR SHALL BE REQUIRED TO OBTAIN THE NECESSARY DEWATERING WELL PERMITS FROM THE STATE OF DELAWARE, DNREC PRIOR TO EXCAVATION.
7. NO DEBRIS WILL BE BURIED ON THIS SITE.
8. PLAN LOCATION AND DIMENSIONS SHALL BE STRICTLY ADHERED TO UNLESS OTHERWISE DIRECTED BY THE ENGINEER.
9. ALL FIRE LANES, FIRE HYDRANTS, AND FIRE DEPARTMENT CONNECTIONS SHALL BE MARKED IN ACCORDANCE WITH THE STATE FIRE PREVENTION REGULATIONS.
10. THIS SITE IS LOCATED ENTIRELY IN ZONE "X", AREAS DETERMINED TO BE OUTSIDE THE 0.2% ANNUAL CHANCE FLOOD (100-YEAR FLOOD) AS DESIGNATED ON THE FLOOD INSURANCE RATE MAPS NUMBER 10005C0340K LAST REVISED 16th MARCH 2015.
11. NO SITE PREPARATION, SITE DISTURBANCE, EXCAVATION OR OTHER CONSTRUCTION ACTIVITY SHALL TAKE PLACE UNTIL ALL PERMITS HAVE BEEN ACQUIRED BY THE DEVELOPER AND THE SITE PLAN HAS BEEN APPROVED AND RECORDED, IF APPLICABLE.
12. THIS DRAWING DOES NOT INCLUDE NECESSARY COMPONENTS FOR CONSTRUCTION SAFETY. ALL CONSTRUCTION MUST BE DONE IN COMPLIANCE WITH THE OCCUPATIONAL SAFETY AND HEALTH ACT OF 1970 AND ALL RULES AND REGULATIONS THERETO APPURTENANT.
13. COPYRIGHT © 2019. MERESTONE CONSULTANTS, INC. ALL RIGHTS RESERVED. NO PART OF THIS DRAWING MAY BE REPRODUCED BY PHOTOCOPYING, RECORDING OR BY ANY OTHER MEANS, OR STORED, PROCESSED, OR TRANSMITTED IN OR BY ANY COMPUTER OR OTHER SYSTEMS WITHOUT THE PRIOR WRITTEN PERMISSION OF MERESTONE CONSULTANTS, INC. COPIES OF THIS PLAN WITHOUT COLORED INK SIGNATURE AND A RAISED IMPRESSION SEAL ARE NOT VALID.
14. THE STATE OF DELAWARE CRITICAL AREA MAPS WERE REVIEWED FOR THIS SITE AND NO STATE OR FEDERALLY REGULATED WETLAND AREAS WERE FOUND TO EXIST.

MERESTONE CONSULTANTS, INC.
ENGINEERS - PLANNERS - SURVEYORS
5215 WEST WOODMILL DRIVE
WILMINGTON, DE 19808
PH: 302-992-7900
FAX: 302-992-7911
35516 CROSSING AVENUE, UNIT 1
FIVE POINTS SQUARE
LEWES, DE 19958
PH: 302-226-5880

No. 7982 — 4/17/20

DRAWN BY: RAG | DATE: 7 JANUARY 2020 | PROJECT: 24718L

11720 Beltsville Drive
Suite 600
Calverton, MD 20705
Tel: 301.595.1000
www.grimmandparker.com
GRIMM AND PARKER

GP #21828.00

GRADING PLAN
FOR A PROPOSED THEATER
CLEAR SPACE THEATRE COMPANY
415 REHOBOTH AVE REHOBOTH BEACH, DE 19971

DATE	DESCRIPTION

C-3

4/17/2020
PERMIT SUBMISSION

© GRIMM AND PARKER ARCHITECTURE, INC.

P:\Projects\24718L Clear Space Theater\DWG\24718L-Survey.dwg, 4/27/2020 12:29:41 PM, DWG To PDF.pc3

© GRIMM AND PARKER ARCHITECTURE, INC.

1-1/2", 2", 3", 4", 6", 8" and 10" Sizes

SCOPE

These specifications set forth the minimum acceptable design criteria and performance requirements for Compound-type cold water meters including the following potential service applications and general considerations:

- Intended where a wide flow range is anticipated
- Measurement of water usage for critical billing applications
- Measurement intended for typical commercial and industrial applications requiring lower flow sensitivities
- Measurement of low flow usage below OMNI T² Meter threshold levels
- Measurement of constant low to medium flows up to high flow usage

CONFORMANCE TO STANDARDS

The meter package shall meet or exceed all requirements of ANSI/AWWA Standard C701 and C702 for Class II compound and turbine meter assemblies. Each meter assembly shall be performance tested to ensure compliance.

The meter package shall meet or exceed all requirements of NSF/ANSI Standard 61, Annex F and G.

MAINCASES

The meter maincase shall be of epoxy coated ductile iron composition. The epoxy coating shall be provided as standard fusion-bonded and adhere to NSF for non-lead regulation compliance.

PERFORMANCE

The meter assembly shall have performance capability of continuous operation up to the rated maximum flows as listed below without affecting long-term accuracy or causing any undue component wear. The meter assembly shall also provide a 25% flow capacity in excess of the maximum flows listed for intermittent flow demands. Maximum headloss through the meter / strainer assembly shall not exceed those listed in the following table per meter size.

OPERATING CHARACTERISTICS

Meter Size	Low Flow (95% Min.)	Operating Range	Intermittent Flows (98.5 - 101.5%)	Pressure Loss (Not to Exceed)
1-1/2"	20 GPM	.5 to 160 GPM	200 GPM	6.9 PSI @ 160 GPM
2"	20 GPM	.5 to 160 GPM	200 GPM	6.3 PSI @ 160 GPM
3"	3 GPM	1.0 to 400 GPM	500 GPM	3.2 PSI @ 400 GPM
4"	75 GPM	1.5 to 600 GPM	1000 GPM	8.4 PSI @ 600 GPM
6"	1.5 GPM	3.0 to 1600 GPM	2000 GPM	5.5 PSI @ 1600 GPM
8"	2.5 GPM	4 to 2700 GPM	3400 GPM	4 PSI @ 2700 GPM
10"	3.5 GPM	5 to 4000 GPM	5000 GPM	4.5 PSI @ 4000 GPM

MEASURING CHAMBER

The measuring chamber shall consist of a measuring element, removable housing, and all-electronic register. The measuring element shall be mounted on a horizontal, stationary stainless steel shaft with sleeve bearings and be essentially weightless in water. The measuring element comes integrated with the advanced Floating Ball Technology design. The measuring chamber shall be capable of operating within the above listed accuracy limits without calibration when transferred from one maincase to another of the same size. The measuring shall be so configured to capture all flows as specified above, without the requirement of an automatic valve.

DIRECT MAGNETIC DRIVE SYSTEM

The direct magnetic drive shall occur between the motion of the measuring element blade position and the electronic register. The OMNI direct drive system with Floating Ball Technology is designed to extend service life, enhance low flow sensitivity and provide extended flow capacity and overall accuracy of the meter assembly. Any and all additional intermediate, magnetic or mechanical, drive couplings are not acceptable.

ELECTRONIC REGISTER

The meter's register is all-electronic and does not contain any mechanical gearing to display flow and accurate totalization. The electronic register includes the following pallat list of features:

- AMR resolution units fully programmable
- Pulse output frequency fully programmable
- Integral data logging capability
- Integral resettable accuracy testing feature
- Large, easy-to-read LCD display
- 10-year battery life guarantee

MAXIMUM OPERATING PRESSURE

The meter assembly shall operate property without leakage, damage, or malfunction up to a maximum working pressure of 200 pounds per square inch (psig).

STRAINERS

The meter strainer shall be integral and cast as part of the meter's maincase. The strainer's screen shall have a minimum net open area of at least two (2) times the pipe opening and be a V-shaped configuration for the purpose of maintaining a full unobstructed flow pattern. The strainer body shall be a coated ductile iron fusion-bonded epoxy identical to that of the meter's maincase. All fasteners shall be stainless steel capable of maintaining the following static pressure ratings and physical dimensions:

Meter Size	Maximum Working Pressure	Centerline to Strainer Base	Overall Length (Not to Exceed)
1-1/2"	200 PSIG	2-5/16 INCHES	13 INCHES
2"	200 PSIG	2-5/16 INCHES	15-1/4 INCHES
3"	200 PSIG	4-1/8 INCHES	17 INCHES
4"	200 PSIG	4-3/4 INCHES	20 INCHES
6"	200 PSIG	5-3/4 INCHES	24 INCHES
8"	200 PSIG	6-3/4 INCHES	30-1/8 INCHES
10"	200 PSIG	8-1/2 INCHES	41-1/8 INCHES

STRAIGHTENING VANES

A straightening vane assembly is mandatory and shall be positioned directly upstream of the measuring element. The straightening vane assembly shall be an integral component of the measuring chamber.

CONNECTIONS

Flanges for the 1-1/2" and 2" size meter assemblies shall be of the 2-bolt oval flange configuration. The 3", 4", 6", 8" and 10" size meter assemblies shall have flanges of the Class 125 round type, flat faced and shall conform to ANSI B16.1 for specified diameter, drilling and thickness.

CERTIFICATIONS AND MARKINGS

All sizes of meter packages shall display the sizes, model, manufacturer name, and direction of flow. Such display shall be cast on the side of the meter maincase.

GUARANTEE AND MAINTENANCE PROGRAM

Meters shall be guaranteed against defects in material and workmanship for a period of one (1) year from date of shipment. In addition, the meter supplier shall submit nationally published literature clearly outlining its factory maintenance program and current price schedule covering complete measuring chamber exchange.

INTENT

Subject meter specifications are designed to establish minimum guidelines for selecting an extremely critical metering device. Areas of concern to be evaluated in the selection process include, but are not limited to, ease of installation, operational features and benefits, readability and future system maintenance expense. A design, which reflects longevity of proper operation in all elements and high degree of sustained accuracy within the entire range of the meter assembly, is to be considered mandatory. Enhanced accuracy levels and performance are desired and will not be compromised.

RECOMMENDATION

Sensus OMNI C² Meter

© All products purchased and services performed are subject to Sensus' terms of sale, available at either; http://na.sensus.com/TC/TermsConditions.pdf or 1-800-METER-IT. Sensus reserves the right to modify these terms and conditions in its own discretion without notice to the customer.

This document is for informational purposes only, and SENSUS MAKES NO EXPRESS WARRANTIES IN THIS DOCUMENT. FURTHERMORE, THERE ARE NO IMPLIED WARRANTIES, INCLUDING WITHOUT LIMITATION, WARRANTIES AS TO FITNESS FOR A PARTICULAR PURPOSE AND MERCHANTABILITY. ANY USE OF THE PRODUCTS THAT IS NOT SPECIFICALLY PERMITTED HEREIN IS PROHIBITED.

8601 Six Forks Road, Suite 700
Raleigh, NC 27615
1-800-638-3748
www.sensus.com/water

sensus
DATA SHEET

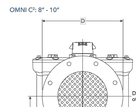

OMNI™ Compound (C²) Water Meter

1-1/2", 2", 3", 4", 6", 8" and 10" OMNI C² Meter

The OMNI Compound (C²) Water Meter operation is based on advanced Floating Ball Technology (FBT).

DESCRIPTION:

- Floating Ball Technology (FBT)

ELECTRONIC REGISTER DISPLAY DIAGRAM



Totalization Mode *AMR/AMI Mode* *Resettable Test Mode* *Rate of Flow Mode*

Conformance to Standards

The OMNI C² meter meets and far exceeds the most recent revision of AWWA Standard C701 and C702 class II. Additionally, the meter does not require a valve to meet these standards. Each meter is performance tested to ensure compliance. All OMNI meters are NSF/ANSI Standard 61, Annex F and G approved latest standards.

Performance

The patented measurement principles of the OMNI C² meter ensure greater accuracy, expanded accuracy range and longer service life than any other comparable class meter. The OMNI C² meter has no restrictions on sustained flow rates within its continuous range. The floating ball measurement technology allows installation in any orientation and flows up to maximum rated capacity without undue wear or accuracy degradation.

Construction

The OMNI C² meter consists of two basic assemblies; the maincase and the measuring chamber. The measuring chamber assembly includes the "floating ball" impeller with a coated titanium shaft, hybrid axial bearings, integral flow straightener and an all electronic programmable register with protective bonnet. The maincase is made from industry proven Ductile Iron with an approved NSF epoxy coating. Maincase features are; easily removable measuring chamber, unique chamber seal to the maincase using a high pressure o-ring, testing port and an AWWA compliant strainer.

OMNI Electronic Register

The OMNI C² electronic register is hermetically sealed with an electronic pickup containing no mechanical gearing. The large character LCD displays AMR, totalization, rate of flow and a resettable test totalizer. OMNI register features include AMR resolution units that are fully programmable, fully programmable pulse output frequency, integral customer data logging capability and integral resettable accuracy testing feature compatible with UniPro and Sensus flow verification software. The large, easy-to-read LCD also displays both forward and reverse flow directions. The OMNI C² electronic register has a 10-year battery life guarantee.

Magnetic Drive

Meter registration is achieved by utilizing a fully magnetic pickup system. This is accomplished by the magnetic actions of the embedded rotor magnets and the ultra sensitive register pickup probe. The only moving component in water is the "floating ball" impeller.

Measuring Element

The hydro-dynamically balanced impeller floats between the bearings. The Floating Ball Technology (FBT) allows the measuring element to operate virtually without friction or wear, thus creating the extended upper and lower flow ranges capable on only the OMNI C² meter.

Strainer

The OMNI C² with the AWWA compliant "V" shaped strainer uses a stainless steel screen along with Floating Ball Technology (FBT). This creates a design that greatly improves accuracy, even in difficult settings. A removable strainer cover permits easy access to the screen for routine maintenance.

Maintenance

The OMNI C² meter is designed for easy maintenance. Should any maintenance be required, the measuring chamber and/or strainer cover can be removed independently. Replacement parts or complete measuring chambers are available for repairs. OMNI C² replacement measuring chambers may also be utilized to upgrade some third-party meters to achieve increased accuracy and extended service life.

AMR/AMI Systems

Meters and Electronic Registers are compatible with current Sensus AMR/AMI systems and other AMI communication systems that use the Sensus UI1203 protocol.

Guarantee

Sensus OMNI C² Meters are backed by "The Sensus Guarantee." Ask your Sensus representative for details or see Bulletin G-500.

sensus
a xylem brand
WDS-10017-03
DATA SHEET

OMNI™ C²

OMNI C²: 1-1/2" - 2"

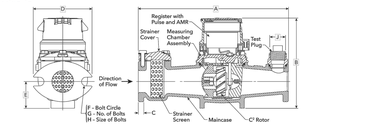

OMNI C²: 3" - 6"

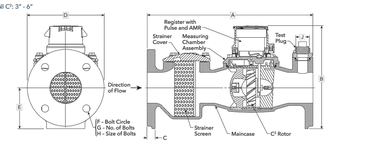

OMNI C²: 8" - 10"

sensus
a xylem brand
WDS-10017-03
DATA SHEET

OMNI™ C²

Dimensions and Net Weights

Meter and Pipe Size	Normal Operating Range	Connections	A	B	C	D	E	F	G	H	J	Net Weight	Shipping Weight
1-1/2" DN 40mm	.5 gpm .11 m³/hr	200 gpm 45 m³/hr	Flanged	13" 330mm	7-7/8" 200mm	15/16" 24mm	5-1/8" 130mm	5-5/16" 59mm	4" 102mm	2	5/8" 16mm	1" 25mm	18.8 lbs. 8.53 kg.	22.5 lbs. 10.20 kg.
2" DN 50mm	.5 gpm .11 m³/hr	200 gpm 45 m³/hr	Flanged	15-1/4" 387mm	7-7/8" 200mm	1" 25mm	5-3/4" 146mm	5-5/16" 59mm	4-1/2" 114mm	2	3/4" 19mm	1" 25mm	25.4 lbs. 11.5 kg.	32.5 lbs. 14.74 kg.
3" DN 80mm	1 gpm .23 m³/hr	500 gpm 114 m³/hr	Flanged	17" 432mm	8-3/4" 222mm	3/4" 19mm	7-7/8" 200mm	4-1/8" 105mm	6" 152mm	4	5/8" 16mm	1" 25mm	45 lbs. 20.41 kg.	48.0 lbs. 21.8 kg.
4" DN 100mm	1.5 gpm .34 m³/hr	1000 gpm 227 m³/hr	Flanged	20" 508mm	11-3/16" 284mm	15/16" 24mm	9-1/8" 232mm	4-3/4" 121mm	7-1/2" 197mm	8	5/8" 16mm	1-1/2" 38mm	64.9 lbs. 29.44 kg.	72.8 lbs. 33.02 kg.
6" DN 150mm	3 gpm .68 m³/hr	2000 gpm 434 m³/hr	Flanged	24" 610mm	13-1/4" 337mm	15/16" 24mm	11" 279mm	5-3/4" 146mm	9-1/2" 241mm	8	3/4" 19mm	1-1/2" 38mm	130 lbs. 59.0 kg.	155 lbs. 70.3 kg.
8" DN 200mm	4 gpm .91 m³/hr	2700 gpm 614 m³/hr	Flanged	30-1/8" 765mm	15" 381mm	11/16" 17mm	13-1/2" 343mm	6-3/4" 172mm	11-3/4" 298mm	8	3/4" 19mm	2" 51mm	471 lbs. 214 kg.	521 lbs. 236 kg.
10" DN 250mm	5 gpm 1.1 m³/hr	4000 gpm 908 m³/hr	Flanged	41-1/8" 1045mm	19" 483mm	11/16" 17mm	16" 406mm	8-1/2" 216mm	14-1/4" 362mm	12	7/8" 22mm	2" 51mm	685 lbs. 311 kg.	765 lbs. 338 kg.

Specifications

Service	Measurement of potable and reclaim water. Storage temperature: -20F (-30C) to 140F (60C). Operating temperatures: Air: -22F (-30C) to 150F (65.6C) Water: 33F (0.4C) to 80F (26.7C)
Operating Range (100% ± 1.5%)	1-1/2": 0.5 - 200 GPM (0.11 - 45 m³/hr) 2": 0.5 - 200 GPM (0.11 - 45 m³/hr) 3": 1.0 - 500 GPM (0.23 - 114 m³/hr) 4": 1.5 - 1000 GPM (0.34 - 227 m³/hr) 6": 3.0 - 2000 GPM (0.68 - 454 m³/hr) 8": 4 - 2700 GPM (0.91 - 614 m³/hr) 10": 5 - 4000 GPM (1.1 - 908 m³/hr)
Low flow (95% - 101.5%)	1-1/2": 0.25 GPM (.06 m³/hr) 2": 0.25 GPM (.06 m3/hr) 3": 0.5 GPM (0.11 m³/hr) 4": 0.75 GPM (0.17 m³/hr) 6": 1.5 GPM (0.34 m³/hr) 8": 2.5 GPM (0.57 m³/hr) 10": 3.5 GPM (0.8 m³/hr)
Maximum Continuous Operation	1-1/2": 160 GPM (36 m³/hr) 2": 160 GPM (36 m³/hr) 3": 400 GPM (91 m³/hr) 4": 800 GPM (182 m³/hr) 6": 1600 GPM (363 m³/hr) 8": 2700 GPM (614 m³/hr) 10": 4000 GPM (908 m³/hr)
Maximum Intermittent Operation	1-1/2": 200 GPM (45 m³/hr) 2": 200 GPM (45 m³/hr) 3": 500 GPM (114 m³/hr) 4": 1000 GPM (227 m³/hr) 6": 2000 GPM (454 m³/hr) 8": 3400 GPM (773 m³/hr) 10": 5000 GPM (1136 m³/hr)
Pressure Loss	1-1/2": 6.9 psi @ 160 GPM (0.48 bar @ 36 m³/hr) 2": 4.3 psi @ 160 GPM (0.30 bar @ 36 m³/hr) 3": 3.2 psi @ 400 GPM (0.22 bar @ 91 m³/hr) 4": 6.4 psi @ 800 GPM (0.44 bar @ 182 m³/hr) 6": 5.5 psi @ 1600 GPM (0.38 bar @ 363 m³/hr) 8": 4 psi @ 2700 GPM (0.28 bar @ 614 m³/hr) 10": 4.5 psi @ 4000 GPM (0.31 bar @ 908 m³/hr)
Maximum Operating Pressure	200 PSI (13.8 bar)
Flange Connections	U.S. ANSI B16.1 / AWWA Class 125
Test Ports	NPT
Register	Fully electronic sealed register with programmable registration (Gal. /Cu.Ft / Cu. Mtr. / Imp. Gal. / Acre Ft.) Programmable AMR/AMI reading and pulse outputs Guaranteed 10-year battery life
NSF Approved Materials	Maincase: Coated Ductile Iron Measuring Chamber: Thermoplastic Rotor "Floating Ball": Thermoplastic Radial Bearings: Hybrid Thermoplastic Thrust Bearings: Sapphire/Ceramic Jewel Magnets: Ceramic Strainer Screen: Stainless Steel Strainer Cover: Coated Ductile Iron Test Plug: Stainless Steel

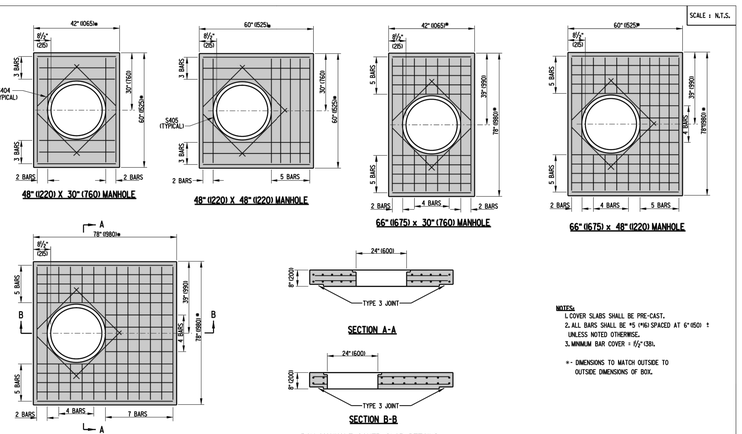

DELAWARE DEPARTMENT OF TRANSPORTATION	MANHOLE DETAILS			APPROVED	05/24/07
	STANDARD NO. D-6 (2007)	SHT. 4	OF 4	RECOMMENDED	05/23/07

SCALE : N.T.S.

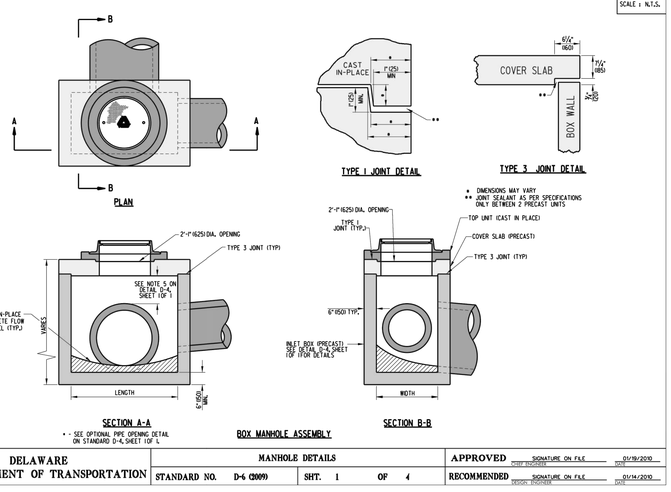

• - SEE OPTIONAL PIPE OPENING DETAIL ON STANDARD D-4, SHEET 1OF 1

DELAWARE DEPARTMENT OF TRANSPORTATION	MANHOLE DETAILS			APPROVED	SIGNATURE ON FILE 01/19/2010
	STANDARD NO. D-6 (2009)	SHT. 1	OF 4	RECOMMENDED	SIGNATURE ON FILE 01/14/2010

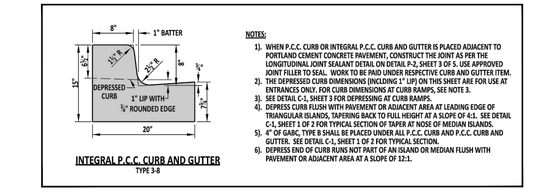

INTEGRAL P.C.C. CURB AND GUTTER
TYPE 3-8

NOTES:
1). WHEN P.C.C. CURB OR INTEGRAL P.C.C. CURB AND GUTTER IS PLACED ADJACENT TO PORTLAND CEMENT CONCRETE PAVEMENT, CONSTRUCT THE JOINT AS PER THE LONGITUDINAL JOINT SEALANT DETAIL ON DETAIL P-2, SHEET 3 OF 5. USE APPROVED JOINT FILLER TO SEAL. WORK TO BE PAID UNDER RESPECTIVE CURB AND GUTTER ITEM.
2). THE DEPRESSED CURB DIMENSIONS (INCLUDING 1" LIP) ON THIS SHEET ARE FOR USE AT ENTRANCES ONLY. FOR CURB DIMENSIONS AT CURB RAMPS, SEE NOTE 3.
3). SEE DETAIL C-1, SHEET 3 FOR DEPRESSING AT CURB RAMPS.
4). DEPRESS CURB FLUSH WITH PAVEMENT OR ADJACENT AREA AT LEADING EDGE OF TRIANGULAR ISLANDS, TAPERING BACK TO FULL HEIGHT AT A SLOPE OF 4:1. SEE DETAIL C-1, SHEET 1 OF 2 FOR TYPICAL SECTION OF TAPER AT NOSE OF MEDIAN ISLANDS.
5). 4" OF GABC, TYPE B SHALL BE PLACED UNDER ALL P.C.C. CURB AND P.C.C. CURB AND GUTTER. SEE DETAIL C-1, SHEET 1 OF 2 FOR TYPICAL SECTION.
6). DEPRESS END OF CURB RUNS NOT PART OF AN ISLAND OR MEDIAN FLUSH WITH PAVEMENT OR ADJACENT AREA AT A SLOPE OF 12:1.

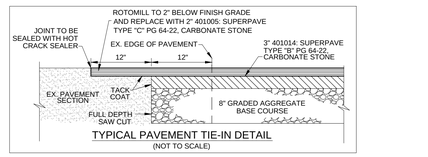

TYPICAL PAVEMENT TIE-IN DETAIL
(NOT TO SCALE)

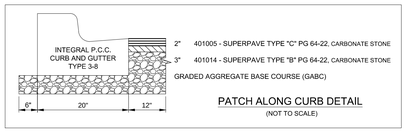

PATCH ALONG CURB DETAIL
(NOT TO SCALE)

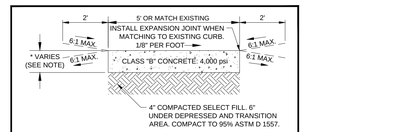

NOTES:
1. PLACE EXPANSION JOINTS 20' ON CENTER AND CONTROL JOINTS 5' ON CENTER OR MATCH EXISTING PATTERN.
2. STANDARD SIDEWALK SHALL BE 4" THICK. FOR DEPRESSED AND TRANSITION AREAS, SIDEWALK SHALL BE 6" THICK.

SIDEWALK DETAIL
(NOT TO SCALE)

NOTES:
1. CONCRETE MIX: MARYLAND SHA MIX #6 (4500 PSI)
2. REINFORCING: WELDED WIRE FABRIC TWO LAYER OF 4 X 4 W4 X W4 MEETING ASTM 185
3. PIPE OPENINGS PER SITE REQUIREMENTS.
4. INVERT TO BE FIELD INSTALLED BY OTHERS.

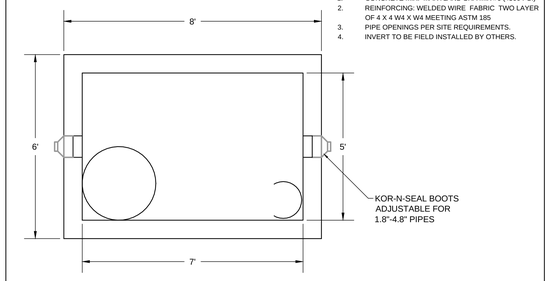

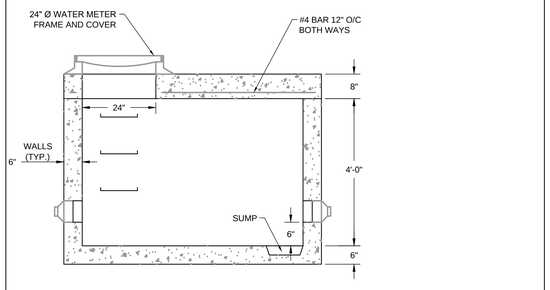

GILLESPIE PRECAST LLC
1-800-638-6884
www.gillespieprecast.com

4x6 WATER METER PIT
Town of Chestertown

DRAWN BY:	J.T.	DATE:	7-6-01
SCALE:	NOT TO SCALE	DWG. #:	1 OF 1

11720 Beltsville Drive
Suite 600
Calverton, MD 20705
Tel: 301.595.1000
www.grimmandparker.com

G+P GRIMM AND PARKER

GP #21828.00

SITE DETAILS PLAN
FOR A PROPOSED THEATER
CLEAR SPACE THEATRE COMPANY
415 REHOBOTH AVE REHOBOTH BEACH, DE 19971

DATE	DESCRIPTION

C-4

4/17/2020
PERMIT SUBMISSION

MERESTONE CONSULTANTS, INC.
ENGINEERS - PLANNERS - SURVEYORS
5215 WEST WOODMILL DRIVE
WILMINGTON, DE 19808
PH: 302-992-7900
FAX: 302-992-7911
35516 CROSSING AVENUE, UNIT 1
FIVE POINTS SQUARE
LEWES, DE 19958
PH: 302-226-5880

DRAWN BY: RAG | DATE: 7 JANUARY 2020 | PROJECT: 24718L

© GRIMM AND PARKER ARCHITECTURE, INC.

4/17/20

R:\Projects\24718L Clear Space Theater\DWG\24718L-Survey.dwg, 4/20/2020 12:39:57 PM, DWG To PDF.pc3

© GRIMM AND PARKER ARCHITECTURE, INC.

Storm Sewer Structure 1 - 5 (Profile)
Sta. -0+50.00 To 3+00.00
Horizontal Scale: 1"=10'
Vertical Scale: 1"=1'

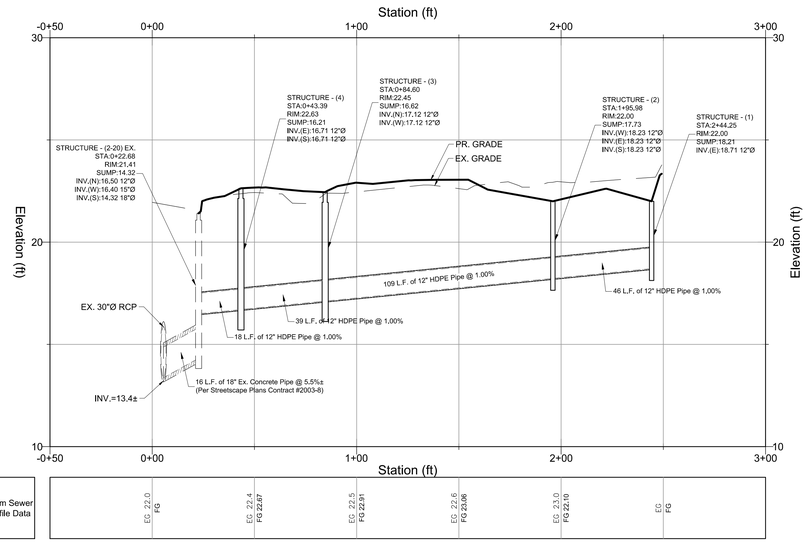

Storm Sewer Profile Data						
	EG 22.0 FG	EG 22.4 FG 22.07	EG 22.5 FG 22.91	EG 22.6 FG 23.06	EG 23.0 FG 22.10	EG FG

Storm Sewer Structure 6-2 (Profile)
Sta. -0+50.00 To 1+50.00
Horizontal Scale: 1"=10'
Vertical Scale: 1"=1'

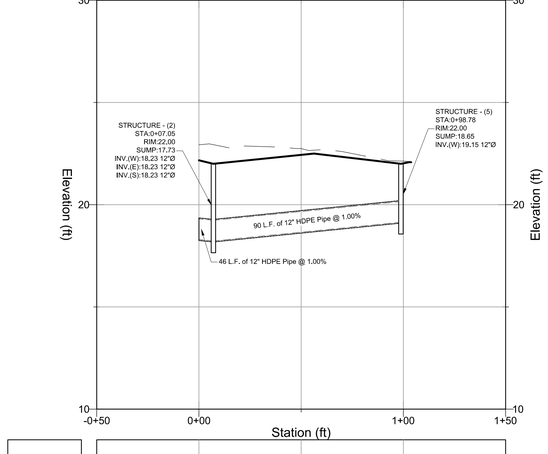

Storm Sewer Profile Data			
	EG 22.9 FG 22.17	EG 22.7 FG 22.44	EG 22.1 FG 23.02

NON TRAFFIC INSTALLATION

DRAIN BASIN

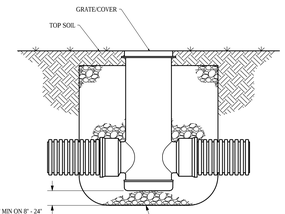

INLINE DRAIN

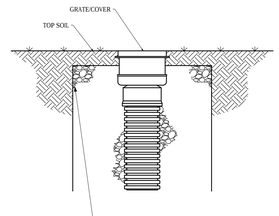

THIS PRINT DISCLOSES SUBJECT MATTER IN WHICH NYLOPLAST HAS PROPRIETARY RIGHTS. THE RECEIPT OR POSSESSION OF THIS PRINT DOES NOT CONFER, TRANSFER, OR LICENSE THE USE OF THE DESIGN OR TECHNICAL INFORMATION SHOWN HEREIN REPRODUCTION OF THIS PRINT OR ANY INFORMATION CONTAINED HEREIN, OR MANUFACTURE OF ANY ARTICLE HEREFROM, FOR THE DISCLOSURE TO OTHERS IS FORBIDDEN, EXCEPT BY SPECIFIC WRITTEN PERMISSION FROM NYLOPLAST. ©2013 NYLOPLAST

DRAWN BY CJA	MATERIAL	Nyloplast	3130 VERONA AVE BUFORD, GA 30518 PHN (770) 932-2443 FAX (770) 932-2490 www.nyloplast-us.com
DATE 9-30-09			
REVISED BY NMH	PROJECT NO./NAME	TITLE	DRAIN BASIN & INLINE DRAIN NON TRAFFIC INSTALLATION
DATE 03-11-16			
DWG SIZE A	SCALE 1:25 SHEET 1 OF 1	DWG NO. 7001-110-111	REV E

2499CGPL

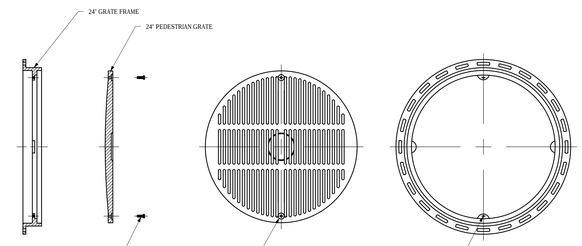

NOTE: LOCATION OF LOCKING DEVICE MAY VARY

THIS PRINT DISCLOSES SUBJECT MATTER IN WHICH NYLOPLAST HAS PROPRIETARY RIGHTS. THE RECEIPT OR POSSESSION OF THIS PRINT DOES NOT CONFER, TRANSFER, OR LICENSE THE USE OF THE DESIGN OR TECHNICAL INFORMATION SHOWN HEREIN REPRODUCTION OF THIS PRINT OR ANY INFORMATION CONTAINED HEREIN, OR MANUFACTURE OF ANY ARTICLE HEREFROM, FOR THE DISCLOSURE TO OTHERS IS FORBIDDEN, EXCEPT BY SPECIFIC WRITTEN PERMISSION FROM NYLOPLAST. ©2013 NYLOPLAST

DRAWN BY AWA	MATERIAL	Nyloplast	3130 VERONA AVE BUFORD, GA 30518 PHN (770) 932-2443 FAX (770) 932-2490 www.nyloplast-us.com
DATE 6-30-09			
REVISED BY EBC	PROJECT NO./NAME	TITLE	24 IN PEDESTRIAN LOCKING GRATE ASSEMBLY - TYPE B
DATE 2-11-10			
DWG SIZE A	SCALE 1:10 SHEET 1 OF 1	DWG NO. 7001-110-023	REV C

2499CGP

APPROX. DRAIN AREA = 164.10 SQ IN
APPROX. WEIGHT WITH FRAME = 99.50 LBS

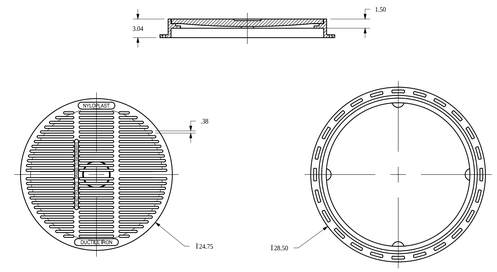

DIMENSIONS ARE FOR REFERENCE ONLY
ACTUAL DIMENSIONS MAY VARY
DIMENSIONS ARE IN INCHES
GRATE MEETS H-10 LOAD RATING
QUALITY: MATERIALS SHALL CONFORM TO ASTM A536 GRADE 70-50-05
PAINT: CASTINGS ARE FURNISHED WITH A BLACK PAINT
SIZE OF OPENING MEETS REQUIREMENTS OF AMERICAN DISABILITY ACT AS STATED IN FEDERAL REGISTER PART III, DEPARTMENT OF JUSTICE, 28 CFR PART 36.
LOCKING DEVICE AVAILABLE UPON REQUEST SEE DRAWING NO. 7001-110-023

THIS PRINT DISCLOSES SUBJECT MATTER IN WHICH NYLOPLAST HAS PROPRIETARY RIGHTS. THE RECEIPT OR POSSESSION OF THIS PRINT DOES NOT CONFER, TRANSFER, OR LICENSE THE USE OF THE DESIGN OR TECHNICAL INFORMATION SHOWN HEREIN REPRODUCTION OF THIS PRINT OR ANY INFORMATION CONTAINED HEREIN, OR MANUFACTURE OF ANY ARTICLE HEREFROM, FOR THE DISCLOSURE TO OTHERS IS FORBIDDEN, EXCEPT BY SPECIFIC WRITTEN PERMISSION FROM NYLOPLAST. ©2013 NYLOPLAST

DRAWN BY EBC	MATERIAL	Nyloplast	3130 VERONA AVE BUFORD, GA 30518 PHN (770) 932-2443 FAX (770) 932-2490 www.nyloplast-us.com
DATE 04-06-06	DUCTILE IRON		
REVISED BY CCA	PROJECT NO./NAME	TITLE	24 IN PEDESTRIAN GRATE ASSEMBLY - TYPE B
DATE 08-30-13			
DWG SIZE A	SCALE 1:10 SHEET 1 OF 1	DWG NO. 7001-110-216	REV D

Section 2721

Engineered Surface Drainage Products

GENERAL
PVC surface drainage inlets shall include the drain basin type as indicated on the contract drawing and referenced within the contract specifications. The ductile iron grates for each of these fittings are to be considered an integral part of the surface drainage inlet and shall be furnished by the same manufacturer. The surface drainage inlets shall be as manufactured by Nyloplast a division of Advanced Drainage Systems, Inc., or prior approved equal.

MATERIALS
The drain basins required for this contract shall be manufactured from PVC pipe stock, utilizing a thermoforming process to reform the pipe stock to the specified configuration. The drainage pipe connection stubs shall be manufactured from PVC pipe stock and formed to provide a watertight connection with the specified pipe system. This joint tightness shall conform to ASTM D3212 for joints for drain and sewer plastic pipe using flexible elastomeric seals. The flexible elastomeric seals shall conform to ASTM F477. The pipe bell spigot shall be joined to the main body of the drain basin or catch basin. The raw material used to manufacture the pipe stock that is used to manufacture the main body and pipe stubs of the surface drainage inlets shall conform to ASTM D1784 cell class 12454.

The grates and frames furnished for all surface drainage inlets shall be ductile iron for sizes 8", 10", 12", 15", 18", 24" and 30" and shall be made specifically for each basin so as to provide a round bottom flange that closely matches the diameter of the surface drainage inlet. Grates for drain basins shall be capable of supporting various wheel loads as specified by Nyloplast. 12" and 15" square grates will be hinged to the frame using pins. Ductile iron used in the manufacture of the castings shall conform to ASTM A536 grade 70-50-05. Grates and covers shall be provided painted black.

INSTALLATION
The specified PVC surface drainage inlet shall be installed using conventional flexible pipe backfill materials and procedures. The backfill material shall be crushed stone or other granular material meeting the requirements of class 1, class 2, or class 3 material as defined in ASTM D2321. Bedding and backfill for surface drainage inlets shall be well placed and compacted uniformly in accordance with ASTM D2321. The drain basin body will be cut at the time of the final grade. No brick, stone or concrete block will be required to set the grate to the final grade height. For load rated installations, a concrete slab shall be poured under and around the grate and frame. The concrete slab must be designed taking into consideration local soil conditions, traffic loading, and other applicable design factors. For other installation considerations such as migration of fines, ground water, and soft foundations refer to ASTM D2321 guidelines.

THIS PRINT DISCLOSES SUBJECT MATTER IN WHICH NYLOPLAST HAS PROPRIETARY RIGHTS. THE RECEIPT OR POSSESSION OF THIS PRINT DOES NOT CONFER, TRANSFER, OR LICENSE THE USE OF THE DESIGN OR TECHNICAL INFORMATION SHOWN HEREIN REPRODUCTION OF THIS PRINT OR ANY INFORMATION CONTAINED HEREIN, OR MANUFACTURE OF ANY ARTICLE HEREFROM, FOR THE DISCLOSURE TO OTHERS IS FORBIDDEN, EXCEPT BY SPECIFIC WRITTEN PERMISSION FROM NYLOPLAST. ©2013 NYLOPLAST

DRAWN BY CJA	MATERIAL	Nyloplast	3130 VERONA AVE BUFORD, GA 30518 PHN (770) 932-2443 FAX (770) 932-2490 www.nyloplast-us.com
DATE 3-10-00			
REVISED BY NMS	PROJECT NO./NAME	TITLE	8 IN - 30 IN DRAIN BASIN SPECIFICATIONS
DATE 03-11-16			
DWG SIZE A	SCALE 1:1 SHEET 1 OF 1	DWG NO. 7001-110-011	REV H

NYLOPLAST DRAIN BASIN WITH PEDESTRIAN GRATE

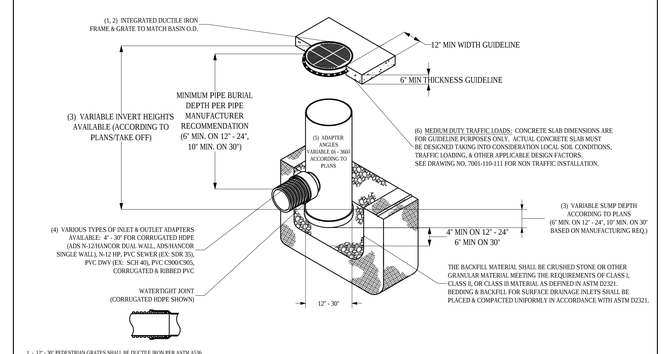

1 - 12" - 30" PEDESTRIAN GRATES SHALL BE DUCTILE IRON PER ASTM A536 GRADE 70-50-05.
2 - 12" - 30" FRAMES SHALL BE DUCTILE IRON PER ASTM A536 GRADE 70-50-05.
3 - DRAIN BASIN TO BE CUSTOM MANUFACTURED ACCORDING TO PLAN DETAILS. RISERS ARE NEEDED FOR BASINS OVER 84" DUE TO SHIPPING RESTRICTIONS. SEE DRAWING NO. 7001-110-065.
4 - DRAINAGE CONNECTION STUB JOINT TIGHTNESS SHALL CONFORM TO ASTM D3212 FOR CORRUGATED HDPE (ADS N-12/HANCOR DUAL WALL, N-12 HP, & PVC SEWER (4" - 24").
5 - ADAPTERS CAN BE MOUNTED 0± TO 360±. TO DETERMINE MINIMUM ANGLE BETWEEN ADAPTERS SEE DRAWING NO. 7001-110-012.
6 - 12" - 24" PEDESTRIAN GRATES SHALL MEET H-10 LOAD RATING. 30" PEDESTRIAN GRATE SHALL MEET H-20 LOAD RATING (SEE DRAWING NO. 7001-110-144 FOR H-20 TRAFFIC LOAD GUIDELINES).

THIS PRINT DISCLOSES SUBJECT MATTER IN WHICH NYLOPLAST HAS PROPRIETARY RIGHTS. THE RECEIPT OR POSSESSION OF THIS PRINT DOES NOT CONFER, TRANSFER, OR LICENSE THE USE OF THE DESIGN OR TECHNICAL INFORMATION SHOWN HEREIN REPRODUCTION OF THIS PRINT OR ANY INFORMATION CONTAINED HEREIN, OR MANUFACTURE OF ANY ARTICLE HEREFROM, FOR THE DISCLOSURE TO OTHERS IS FORBIDDEN, EXCEPT BY SPECIFIC WRITTEN PERMISSION FROM NYLOPLAST. ©2013 NYLOPLAST

DRAWN BY EBC	MATERIAL	Nyloplast	3130 VERONA AVE BUFORD, GA 30518 PHN (770) 932-2443 FAX (770) 932-2490 www.nyloplast-us.com
DATE 4-20-07	PVC		
REVISED BY NMH	PROJECT NO./NAME	TITLE	DRAIN BASIN WITH PEDESTRIAN GRATE QUICK SPEC INSTALLATION DETAIL
DATE 03-11-16			
DWG SIZE A	SCALE 1:40 SHEET 1 OF 1	DWG NO. 7001-110-283	REV D

NYLOPLAST DOWNSPOUT ADAPTER WITH CLEANOUT AND INSERTA-TEE

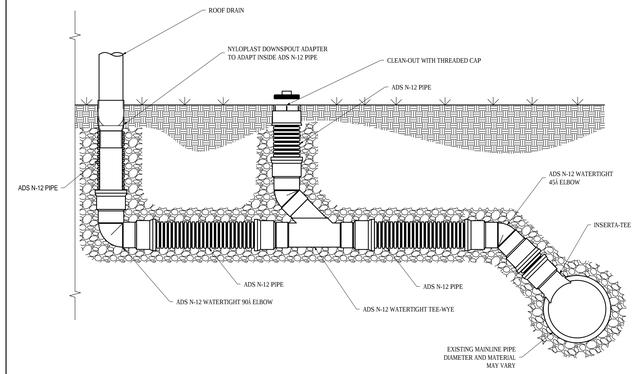

THIS PRINT DISCLOSES SUBJECT MATTER IN WHICH NYLOPLAST HAS PROPRIETARY RIGHTS. THE RECEIPT OR POSSESSION OF THIS PRINT DOES NOT CONFER, TRANSFER, OR LICENSE THE USE OF THE DESIGN OR TECHNICAL INFORMATION SHOWN HEREIN REPRODUCTION OF THIS PRINT OR ANY INFORMATION CONTAINED HEREIN, OR MANUFACTURE OF ANY ARTICLE HEREFROM, FOR THE DISCLOSURE TO OTHERS IS FORBIDDEN, EXCEPT BY SPECIFIC WRITTEN PERMISSION FROM NYLOPLAST. ©2007 NYLOPLAST

DRAWN BY NMS	MATERIAL	Nyloplast	3130 VERONA AVE BUFORD, GA 30518 PHN (770) 932-2443 FAX (770) 932-2490 www.nyloplast-us.com
DATE 2-14-19			
APPD BY NMS	PROJECT NO./NAME	TITLE	NYLOPLAST DOWNSPOUT ADAPTER WITH CLEANOUT AND INSERTA-TEE TYING INTO MAINLINE AT 45±
DATE 2-14-19			
DWG SIZE A	SCALE 1:16 SHEET 1 OF 1	DWG NO. 6000-110-234	REV A

MERESTONE CONSULTANTS, INC.
ENGINEERS - PLANNERS - SURVEYORS
5215 WEST WOODMILL DRIVE
WILMINGTON, DE 19808
PH: 302-992-7900
FAX: 302-992-7911
35516 CROSSING AVENUE, UNIT 1
FIVE POINTS SQUARE
LEWES, DE 19958
PH: 302-226-5880

DRAWN BY: RAG | DATE: 7 JANUARY 2020 | PROJECT: 24718L



4/17/20

G+P
GRIMM AND PARKER
11720 Beltsville Drive
Suite 600
Calverton, MD 20705
Tel: 301.595.1000
www.grimmandparker.com

GP #21828.00

SITE DETAILS PLAN
FOR A PROPOSED THEATER
CLEAR SPACE THEATRE COMPANY
415 REHOBOTH AVE REHOBOTH BEACH, DE 19971

DATE	DESCRIPTION

C-5

4/17/2020
PERMIT SUBMISSION

© GRIMM AND PARKER ARCHITECTURE, INC.

R:\Projects\24718L Clear Space Theater\DWG\24718L-Survey.dwg, 4/2/2020 12:40:13 PM, DWG To PDF.pc3

APPENDIX C

AGENCY COORDINATION

STATE OF DELAWARE
DEPARTMENT OF NATURAL RESOURCES
& ENVIRONMENTAL CONTROL
DIVISION OF FISH & WILDLIFE
89 Kings Highway
Dover, Delaware 19901

OFFICE OF THE DIRECTOR

Phone: (302) 739-9910
Fax: (302) 739-6157

7 August 2019

Pennoni
Attn: Brian W. Miller

Christiana Executive Campus
121 Continental Drive
Suite 207
Newark, DE 19713

Re: Pennoni 2019 Clear Space Theatre

Dear Mr. Miller:

Thank you for contacting the Species Conservation and Research Program (SCRP) about information on rare, threatened and endangered species, unique natural communities, and other significant natural resources as they relate to the above referenced project.

State Natural Heritage Site
A review of our database indicates that there are currently no records of state-rare or federally listed plants, animals or natural communities at this project site. As a result, at present, this project does not lie within a State Natural Heritage Site, nor does it lie within a Delaware National Estuarine Research Reserve which are two criteria used to identify "Designated Critical Resource Waters" in the Army Corps of Engineers (ACOE) Nationwide Permit General Condition No. 22. A copy of this letter shall be included in any permit application or pre-construction notification submitted to the Army Corps of Engineers for activities on this property.

Fisheries
After reviewing the project description, it does not appear that any waterways will be impacted; therefore, there are no fisheries concerns at present.

We are continually updating our records on Delaware's rare, threatened and endangered species, unique natural communities and other significant natural resources. If the start of the project is delayed more than a year past the date of this letter, please contact us again for the latest information.

Please feel free to contact me with any questions or if you require additional information.

We Bring You Delaware's Great Outdoors
through Science and Service

Sincerely,



Brian Galvez
Environmental Review Coordinator
Phone: (302) 223-2446
6180 Hay Point Landing Road
Smyrna, DE 19977

(See invoice on next page)

United States Department of Agriculture

To: Fay Stocum
Delaware State Historic Preservation Office
21 The Green, Suite A
Dover, DE 19901-3611

Copy: USDA Rural Development
Terry Fearins, Community Program Specialist
1221 College Park Drive, Suite 200
Dover, DE 19904

From: USDA Rural Development
Ashly M. Davis, State Environmental Coordinator
1221 College Park Drive, Suite 200
Dover, DE 19904

Date: August 14, 2018

Subject: Notification of Intent to Use the *Programmatic Agreement among the U.S. Department of Agriculture Rural Development Programs, National Conference of State Historic Preservation Officers, Tribal Signatories, and The Advisory Council on historic Preservation for Sequencing Section 106* (NPA)

Dear Ms. Cole:

Clear Space Theatre Company, Inc., is seeking financial assistance from the USDA Rural Development (RD), Rural Housing Service (RHS) under its Rural Development Community Facility Program CF for the construction of a new facility at 417 Rehoboth Avenue, Rehoboth Beach, DE.

This memo is to inform you that the RUS has chosen to apply the *Programmatic Agreement among the U.S. Department of Agriculture Rural Development Programs, National Conference of State Historic Preservation Officers, Tribal Signatories, and The Advisory Council on historic Preservation for Sequencing Section 106* (NPA) for the Project(s).

RUS is applying the NPA because:

USDA is an equal opportunity provider and employer.

If you wish to file a Civil Rights program complaint of discrimination, complete the USDA Program Discrimination Complaint Form, found online at http://www.ascr.usda.gov/complaint_filing_cust.html, or at any USDA office, or call (866) 632-9992 to request the form. You may also write a letter containing all of the information requested in the form. Send your completed complaint form or letter to us by mail at U.S. Department of Agriculture, Director, Office of Adjudication, 1400 Independence Avenue, S.W., Washington, D.C. 20250-9410, by fax (202) 690-7442 or email at program.intake@usda.gov.

☐ Because the schedule may span one to five years or longer, can be composed of multiple projects that are rarely staked or precisely located and/or the nature of the undertaking is often unclear, prior to the obligation of funds.
☐ The applicant does not have the financial wherewithal to fund Section 106 reviews, and/or the analysis of alternatives, without some level of confidence that RD's low interest funding or grants will be available to assist them.
☒ To avoid an impending pooling, interest rate change, or another financial deadline.

If RUS elects to fund the Project(s), it will become an undertaking subject to review under Section 106 of the National Historic Preservation Act, 54 U.S.C. 306108, and its implementing regulations, 36 CFR Part 800.

Should you have any questions, please contact Terry Fearins at 302-857-3631 or terry.fearins@de.usda.gov.

USDA

United States Department of Agriculture

RD Staff NPA Certification Checklist

Project Name: Clear Space Theatre Company New Facility
Borrower Name: Clear Space Theatre Company, Inc.
Program: RHS CF **Fiscal Year: 2018** | **Calendar Year: 2018**

This checklist must be completed, signed, and dated for any project that will be using the Nationwide *Programmatic Agreement among the U.S. Department of Agriculture Rural Development Programs, National Conference of State Historic Preservation Officers, Tribal Signatories, and The Advisory Council on Historic Preservation for Sequencing Section 106* (NPA).

1. I certify that the project would benefit from using the NPA, because the schedule for RD projects may span one to five years or longer, and/or can be composed of multiple projects that are rarely staked or precisely located and, or, the nature of the undertaking is often unclear, prior to the obligation of funds. **Yes** ☐ or **No** ☒

   If yes, please select one or more of the following options:

   ☐the exact design has not been determined yet ☐ this is a multi-year work plan or loan design

   ☐ details of project will be worked out through Section 106 review ☐ other (please explain):

2. I certify that the project would benefit from using the NPA because the applicant does not have the financial wherewithal to fund Section 106 reviews, and/or the analysis of alternatives, without some level of confidence that RD's low interest funding or grants will be available to assist them. **Yes** ☐ or **No** ☒

   If yes, please justify:

3. I certify that the project would benefit from using the NPA in order to avoid an impending pooling, interest rate change, or another financial deadline. **Yes** ☒ or **No** ☐

   Deadline Date: 9/30/2018

4. I certify that the project will be using the NPA to apply the appropriate appendix's efficiencies and exemptions and not the obligation clause (This will only apply once the appendices are finished). **Yes** ☐ or **No** ☐

5. I certify that the project will be using the NPA to obligate funds because of one of the reasons cited in 1-3 and the appropriate appendix's efficiencies (This will only apply once the appendices are finished). **Yes** ☒ or **No** ☐

6. I certify that the NPA is not being applied to an undertaking or parts of an undertaking that cross federal or tribal lands (Please remember that the NPA is only applicable to state and private land unless a federal or tribal agency chooses to adopt the NPA per Stipulation VII and/or VIII). **Yes** ☒ or **No** ☐

7. I certify that the undertaking crosses federal and/or tribal lands and the NPA is applicable for this undertaking because the federal agency(ies) and tribe(s) have followed the process Stipulations VI, VII, and/or VIII of the NPA and notified the RD agency, the ACHP, the appropriate SHPO and any appropriate tribes. The official notification or two-party agreement information has been attached. **Yes** ☐, **No** ☐, or **Not Applicable to this project** ☒

8. I certify that I have informed the correct RD staff member that the usage of the NPA and any undertaking related Section 106 agreements that condition the completion of Section 106 need to be attached to the applicant's legally binding agreement documents. **Yes** ☒ or **No** ☐

9. I certify that I or the correct RD staff member has made the applicant aware that they must "initiate Section 106 no later than ninety (90) business days after the announcement of their obligation if they have not done so already; and to notify the appropriate RD agency that Section 106 has been initiated in accordance with 36 CFR Part 800.2(c)(4), and 7 CFR Part 1970.5(b)(2) of the regulations, "Environmental Policies and Procedures" (7 CFR Part 1970)", per Stipulation I.C of the NPA. The written notification to the applicant has been attached. **Yes** ☒ or **No** ☐

10. I certify that I or the correct RD staff member has made the applicant aware that they need to "to submit Section 508 of the Rehabilitation Act of 1973 (29 U.S.C. § 794 (d)), as amended in 1998 (508 compliant) hard copy or electronic Section 106 documentation to SHPOs, THPOs, Indian tribes, and NHOs based on the preference of the receiving party", per Stipulation I.D of the NPA. The written notification to the applicant has been attached. **Yes** ☒ or **No** ☐

11. I certify that I or the correct RD staff member has made the applicant aware of Stipulation II (Deobligation of Funding) of the NPA. The written notification to the applicant has been attached. **Yes** ☒ or **No** ☐

12. I certify that I or the correct RD staff member has made the applicant aware of Stipulation III.M (Roles and Responsibilities) of the NPA. The written notification to the applicant has been attached. **Yes** ☒ or **No** ☐

13. I certify that I or the correct RD staff member has made the applicant aware of the RD template letters and guide available to help them through the Section 106 process. The written notification to the applicant has been attached. **Yes** ☒ or **No** ☐

14. I certify that I or the appropriate RD staff member has or will record the use of the NPA for this project in the appropriate tracking mechanism for the end of year reporting requirement per Stipulation XIII.A. **Yes** ☒ or **No** ☐

Name/Title: Ashly M. Davis, State Environmental Coordinator

Signature: Ashlyn Davis **Date:** 9/10/2018

NPA Applicant Awareness Certification

Project Name: Clear Space Theatre Company New Facility
Borrower Name: Clear Space Theatre Company, Inc.
Program: RHS Community Facility Loan **Fiscal Year:** 2018 | **Calendar Year:** 2018

1. As the applicant I understand that to use the NPA I must "initiate Section 106 no later than ninety (90) business days after the announcement of my obligation if I have not done so already; and to notify the appropriate RD agency that Section 106 has been initiated in accordance with 36 CFR Part 800.2(c)(4), and 7 CFR Part 1970.5(b)(2) of the regulations, "Environmental Policies and Procedures" (7 CFR Part 1970)", per Stipulation I.C of the NPA.

2. As the applicant I understand that to use the NPA I need to "to submit Section 508 of the Rehabilitation Act of 1973 (29 U.S.C. § 794 (d)), as amended in 1998 (508 compliant) hard copy or electronic Section 106 documentation to SHPOs, THPOs, Indian tribes, and NHOs based on the preference of the receiving party", per Stipulation I.D of the NPA.

3. As the applicant I certify that I have been made aware of Stipulation II (Deobligation of Funding) of the NPA.

4. As the applicant I certify that I have been made aware of my responsibilities under Stipulation III.M (Roles and Responsibilities) of the NPA.

5. As the applicant I certify that I have been made aware of the RD template letters and guide available to help me through the Section 106 process.

Name/Title: Wesley E. Paulson

Signature: Executive Director **Date:** Click here to enter a date.

Wesley E. Paul 9/12/18

STATE OF DELAWARE
DEPARTMENT OF NATURAL RESOURCES
& ENVIRONMENTAL CONTROL
DIVISION OF AIR AND WASTE MANAGEMENT
100 W. Water Street, Suite 6A
DOVER, DELAWARE 19904

AIR QUALITY MANAGEMENT
SECTION

Telephone: (302) 739 - 9402
Fax No.: (302) 739 - 3106

October 17, 2018

Ms. Kimberly Cole
DNREC Delaware Coastal Programs
100 W. Water St., Suite 7B
Dover, Delaware 19904

RE: USDA Rural Development Rehoboth Theater Project (2018.0120)

Dear Ms. Cole,

The Division of Air Quality (DAQ) appreciates the opportunity to comment on the air quality impacts of the US Department of Agriculture Rural Development Rehoboth Theatre project as provided the Coastal Management Program dated October 8, 2018.

Based on the environmental information statement provided, US Department of Agriculture Rural Development is proposing to provide assistance to demolish two existing structures and to construct a new 22,000 square foot theatre at on Rehoboth Avenue in Rehoboth Beach, Delaware. This project is not forecasted to have significant impact on air quality. The overall project will aesthetically enhance the existing community and add air quality benefits.

The DAQ strongly supports all efforts that preserve public health and safety and promote smart growth. The project manager is advised to seek out and to comply with all Delaware Air Quality Regulations. To reduce emissions associated with the actual construction phase of the project, for example, DAQ recommends that retrofitted on road and non-road diesel engines be used. This includes equipment that is used on-site, as well as, equipment that is used to transport materials to and from the site. Additionally the homes to be demolished may also contain asbestos. A link is being provided for instructions/forms on how to properly handle materials containing asbestos: http://dnrec.delaware.gov/Air/Pages/Asbestos-main-page.aspx.

Additionally, a federal action is defined in 7 DE Admin. Code 1135 as "any activity engaged in by a department, agency, or instrumentality of the Federal government, or any activity that a department, agency or instrumentality of the Federal government supports in any way, provides financial assistance for, licenses, permits, or approves, other than activities related to transportation plans, programs, and projects developed, funded, or approved under title 23 U.S.C. or the Federal Transit Act (49 U.S.C. 1601 et seq.)." Funding is provided from the US Department of Agriculture Rural Development Fund. Federally funded projects require action and would, therefore, need to comply with 7 DE Administrative Code 1135.

General Recommendations:

DAQ encourages sustainable growth practices that:

- Control sprawl;
- Preserve rural and forested areas;
- Encourage growth on previously developed sites and denser communities while at the same time protect our diminishing land base;
- Coordinate transportation, housing, environment, and climate protection plans with land use plans; and
- Demonstrate that communities can achieve the qualities of privacy, community, and contact with nature without degrading the natural environment or generating unacceptable environmental costs in terms of congestion, use of natural resources, or pollution.

Site/Project-Specific Recommendations:

- Planting of native, low VOC emitting shade trees to clean the air of localized pollutants and cut down on residential energy/cooling costs.
- The use of reclaimed asphalt pavement (RAP), which reduces heat island effects on paved surfaces, reduces landfill waste, is a sustainable pavement and more economically feasible than other pavement types.
- Use of energy efficient products in construction to lessen the power source emissions of the project and costs.
- Beautification and landscaping to generate a context-sensitive design that would blend in well with surrounding land uses while also helping to mitigate the pollution potential of the project.

Please note that the following regulations in Table 1 – Potential Regulatory Requirements may apply:

Table 1: Potential Regulatory Requirements

Regulation	Requirements
7 DE Admin. Code 1106 - Particulate Emissions from Construction and Materials Handling	• Use dust suppressants and measures to prevent transport of dust off-site from material stockpile, material movement, and use of unpaved roads. • Use covers on trucks that transport material to and from site to prevent visible emissions.
7 DE Admin. Code 1113 – Open Burning	• Prohibit open burns statewide during the Ozone Season from May 1-Sept. 30 each year. • Prohibit the burning of land clearing debris, trash, or building materials/debris.
7 DE Admin. Code 1135 – Conformity of General Federal Actions to the State Implementation Plan	• Require, for any "federal action," a conformity determination for each pollutant where the total of direct and indirect emissions would equal or exceed any of the de minimus levels (See Section 3.2.1)
7 DE Admin. Code 1141 – Limiting Emissions of Volatile Organic Compounds from Consumer and Commercial Products	• Use structural/ paint coatings that are low in Volatile Organic Compounds. • Use covers on paint containers when paint containers are not in use.
7 DE Admin. Code 1144 – Control of Stationary Generator Emissions	• Install new emergency generators for use during emergencies, testing, and maintenance purposes. • Maintain recordkeeping and reporting requirements.
7 DE Admin. Code 1145 – Excessive Idling of Heavy Duty Vehicles	• Restrict idling time for trucks and buses having a gross vehicle weight of over 8,500 pounds to no more than three minutes.

For a complete listing of all Delaware applicable regulations, please look at our website: http://regulations.delaware.gov/AdminCode/title7/1000/1100/index.shtml.

Should the developer have any questions or comments, please contact DNREC Division of Air Quality staff - Deanna Cuccinello in the Dover office at (302) 739-9402.

Sincerely,

Valerie A. Gray
Acting Program Manager II, Planning

STATE OF DELAWARE
DEPARTMENT OF NATURAL RESOURCES & ENVIRONMENTAL CONTROL
DIVISION OF CLIMATE, COASTAL, & ENERGY

DELAWARE COASTAL MANAGEMENT PROGRAM

100 W. WATER STREET, SUITE 7B
DOVER, DELAWARE 19904

Phone: (302) 739- 9283
http://de.gov/coastal

October 30, 2018

Terry Fearins
USDA Rural Development
1221 College Park Drive, Suite 200
Dover, DE 19904

RE: Delaware Coastal Management Program — Federal Consistency Determination for USDA Rural Development Clear Space Theatre (FC 2018.0120)

Dear Ms. Fearins:

The Delaware Coastal Management Program (DCMP) of the Delaware Department of Natural Resources and Environment Control (DNREC) has completed its review of the above referenced project. This letter is in response to the federal consistency determination dated and received by this office on September 18, 2018, submitted by you on behalf of the United States Department of Agriculture (USDA), Rural Development.

PROPOSED ACTION

The USDA, Rural Development is proposing to provide assistance to Clear Space Theatre Company for the demolition of existing structures and to construct a new 22,000 square foot theatre on three parcels of land located at lots 413, 415, and 417 Rehoboth Avenue in Rehoboth Beach, Sussex County, Delaware.

FEDERAL CONSISTENCY UNDER THE COASTAL ZONE MANAGEMENT ACT

Pursuant to the Coastal Zone Management Act of 1972, as amended, federal activities located inside or outside of Delaware's federally approved coastal management area that can have reasonably foreseeable effects on coastal uses must be implemented in a manner consistent, to the maximum extent practicable, with the enforceable policies of the DCMP including: coastal waters management, historic and cultural areas management, recreation and tourism, air quality and development.

FEDERAL CONSISTENCY ANALYSIS

The Delaware CZM Program consists of a network of programs administered by several agencies. The DNREC DCMP coordinates the review of consistency determinations with agencies administering the enforceable and advisory policies of the program. The following agencies participated in this review:

DNREC, Division of Watershed Stewardship, Sediment and Stormwater Section

DNREC, Division of Air Quality

Department of State, Delaware Historical and Cultural Affairs

Based on comments received, please be advised of the following:

- Coordination with Sussex Conservation District regarding a Sediment and Stormwater Plan is necessary before construction commences;
- The use of dust suppressants and measures to prevent transport of dust off-site from material stockpile and movement, is required; and,
- The use of covers on trucks that transport material to and from the site is required to prevent visible emissions.

According to the information submitted, the proposed federal action is consistent with the enforceable policies of the Delaware CZM Program. The Delaware CZM Program has no objections with the determination.

PUBLIC PARTICIPATION

In accordance with 15 CFR §930.42, the public was invited to participate in the review of the USDA, Rural Development federal assistance for Clear Space Theatre Company. Public notice of this proposed action was published in the Delaware State News, The News Journal and DNREC public notices list service on September 26, 2018. The public was given 20 days to comment on this notice. No public comments were received in response to this notice.

CONCURRENCE

Based on its review and pursuant to National Oceanic and Atmospheric Administration regulations (15 CFR 930), the DCMP concurs that the USDA, Rural Development federal assistance for the Clear Space Theatre Company, as proposed, is consistent to the maximum extent practicable with the Delaware CZM program.

Thank you for the opportunity to review and respond to the USDA, Rural Development's federal consistency determination for this project. If you have any questions, please contact me or Kristi Lieske of my staff at (302) 739-9283.

Sincerely,

Kimberly B. Cole, Administrator
Delaware Coastal Management Program

KBC/kl

cc: File FC 2018.0120
Elaine Webb, DNREC, Division of Watershed Stewardship, Sediment and Stormwater
Deanna Cuccinello, DNREC, Division of Air Quality
Gwenyth Davis, Delaware State Historic Preservation Office
Chris Carbaugh, Atlantic Group & Associates

HCA
DELAWARE HISTORICAL & CULTURAL AFFAIRS

Delaware Division of Historical & Cultural Affairs
21 The Green, Dover, Delaware 19901
Tel. (302) 736-7400 | Fax. (302) 739-5660
history.delaware.gov

November 8, 2018

Mr. Wesley E. Paulson
Executive Director
Clear Space Theatre Company
20 Baltimore Avenue
Rehoboth Beach, DE 19971

Dear Mr. Paulson:

Thank you for your October 8, 2018, letter advising us of your intent to secure financial assistance through the USDA's Rural Housing service (RHS) Community Facilities Direct Loan Program. We understand that the purpose of this assistance is to construct a new theatre and parking garage at 413-417 Rehoboth Avenue, in Rehoboth Beach. In addition to the information included with your letter, on November 5, 2018, the USDA provided us with a copy of the Architectural Feasibility Study prepared for the project, which contained conceptual drawings of the proposed facility.

Your letter requested our recommendations for defining the Area of Potential Effect (APE) for the project, and on the need for study of the APE to determine if historic properties may be affected by the project. After reviewing the information provided, as well as previous cultural resource surveys of Rehoboth Beach, historic maps and aerial photographs, we find it would be advantageous to conduct an onsite meeting to better address both of these questions.

It appears that two buildings will be demolished to accommodate the new facility. Only one of these buildings has been previously surveyed; it does not appear that either has been formally evaluated for eligibility for listing in the National Register of Historic Places. An onsite meeting will help us assess the potential historical integrity and significance of these buildings, as well as review other properties within the visual APE of the project. We would also examine the existing conditions for previous ground disturbance.

Please contact me at your earliest convenience to schedule this meeting. I can be reached by phone (302 736-7410) or by email: gwen.davis@state.de.us. We look forward to hearing from you. Thank you.

Sincerely,

Gwenyth A. Davis
Deputy State Historic Preservation Officer

cc: Terry Fearins, Community Program Director, Rural Development – Delaware and Maryland, USDA
Kara Briggs, Architectural Historian, SHPO, Division of Historical and Cultural Affairs
Faye Stocum, Archaeologist, SHPO, Division of Historical and Cultural Affairs

HCA
DELAWARE HISTORICAL & CULTURAL AFFAIRS

Delaware Division of Historical & Cultural Affairs
21 The Green, Dover, Delaware 19901
Tel. (302) 736-7400 | Fax. (302) 739-5660
history.delaware.gov

February 13, 2019

Mr. Mark Betchkal
98 Sussex Street
Rehoboth Beach, DE 19971

RE: Clear Space Theatre project (SHPO Project Review # 2018.10.08.02)

Mr. Betchkal:

Thank you for your letter expressing concerns about the effects the Clear Space Theatre project may have on historic properties. As the company is applying for a loan guarantee from the USDA, the project is subject to review under Section 106 of the National Historic Preservation Act (54 U.S.C. § 306108) and its implementing regulations (36 CFR Part 800). The Act requires that federal agencies and applicants for federal assistance take into account the effects of their projects on historic properties. The USDA and Clear Space Theatre are continuing to consult with our office for this purpose.

I am enclosing a copy of the brochure, *A Citizen's Guide to Section 106 Review*, which explains the steps of the review process, and that role that concerned citizens have in that process. The brochure can also be accessed online at https://www.achp.gov/digital-library-section-106-landing/citizens-guide-section-106-review.

Under the regulations, "historic property" is defined as a building, structure, site, district, or object that is listed in, or eligible for listing in the National Register of Historic Places. Our professional staff have concluded that the building at 415 Rehoboth Avenue does not meet the criteria for National Register-eligibility, due to significant alterations to the building's materials, design and workmanship. However, further study is needed to determine if 413 Rehoboth Avenue may be eligible, and efforts are underway to address that question. Please let us know if you have any information about the history of this property that would be helpful in determining its significance.

I hope you find this information helpful. If you have any questions, please do not hesitate to contact me at (302)736-7410 or gwen.davis@delaware.gov, or architectural historian Kara Briggs at (302)736-7433 or kara.briggs@delaware.gov. Thank you again for your interest and concern for historic properties.

Sincerely,

Gwenyth A. Davis
Deputy State Historic Preservation Officer

Enclosure
cc: Terry Fearins, Community Program Director, Rural Development – Delaware and Maryland, USDA
Wesley E. Paulson, Executive Director, Clear Space Theatre Company
Kara A. Briggs, Architectural Historian, State Historic Preservation Office, DHCA

HCA
DELAWARE HISTORICAL & CULTURAL AFFAIRS

Delaware Division of Historical & Cultural Affairs
21 The Green, Dover, Delaware 19901
Tel. (302) 736-7400 | Fax. (302) 739-5660
history.delaware.gov

January 23, 2020

Mr. Wesley E. Paulson
Executive Director
Clear Space Theatre Company
20 Baltimore Avenue
Rehoboth Beach, DE 19971

RE: Determination of Eligibility for 413 Rehoboth Avenue, Rehoboth Beach, Sussex County, Delaware
(SHPO project # 2018.10.08.02)

Dear Mr. Paulson:

I am writing in follow up to our email of January 3, 2020, concerning the determination of eligibility for 413 Rehoboth Avenue.

The Clear Space Theater Company is applying for a loan from the U.S. Department of Agriculture, Rural Development Programs (USDA) to construct a new theatre building in Rehoboth Beach, Sussex County. The project is subject to review under Section 106 of the National Historic Preservation Act. The USDA and Clear Space have continued consultation with our office to identify historic properties within the project's Area of Potential Effect, and to that purpose contracted with the University of Delaware's Center for Historic Architecture and Design (CHAD) to prepare a Determination of Eligibility (DOE) report for the property located at 413 Rehoboth Avenue.

The DOE report, received in this office on December 6, 2019, is sufficient to its purpose. We ask that CHAD also submit the Cultural Resource Survey forms for the property through our online GIS mapping system, CHRIS.

The DOE report identifies the subject property as the Joseph House. The report presents research of the property's history and evaluation of its significance that support the authors' conclusion that the property is eligible for listing in the National Register of Historic Places. Specifically, the report confirms what our staff also observed, that overall the buildings on the property retain a high level of historic integrity. Although the interior was adaptively reused for commercial purposes, the key architectural characteristics remain intact. The report provides justification for the property's significance under Criterion C for its early-twentieth century, small bungalow design, and as a rare surviving example of such buildings. We concur with this finding.

As a National Register-eligible property, 413 Rehoboth Avenue meets the Section 106 regulations' definition of an historic property. Therefore, the project's effects on the property must be formally determined, and consultation on ways that adverse effects could be avoided, minimized or mitigated is needed. We look forward to hearing from USDA as to next steps in this consultation.

If you have any questions at this time, I can be reached by phone (302 736-7410) or by email: gwen.davis@state.de.us. Thank you.

Sincerely,

Gwenyth A. Davis
Deputy State Historic Preservation Officer

cc: Terry Fearins, Community Program Director, Rural Development – Delaware and Maryland, USDA
Lisa Fitzgerald, Rural Development – Delaware and Maryland, USDA
Kara Briggs, Architectural Historian, SHPO, Division of Historical and Cultural Affairs
Madeline Dunn, National Register Coordinator, SHPO, Division of Historical and Cultural Affairs

From: Wesley Paulson
To: Andrea Finn
Subject: FW: Clear Space SHPO 12/12/2018
Date: Monday, April 20, 2020 2:06:25 PM

I think it will be easier to send you separate emails. I will put a date in the subject line.

From: Davis, Gwen (DOS) [mailto:Gwen.Davis@State.De.US]
Sent: Wednesday, December 12, 2018 4:34 PM
To: Wesley Paulson <wpaulson@clearspacetheatre.org>
Cc: 'Fearins, Terry - RD, Dover, DE' <terry.fearins@de.usda.gov>; Briggs, Kara (DOS) <Kara.Briggs@state.de.us>; Stocum, Faye (DOS) <Faye.Stocum@State.De.US>
Subject: RE: Clear Space

Wesley,
Our team met to discuss the information you provided and our observations during the field meeting. We find that the Area of Potential Effect should encompass a broader area (perhaps within a 1 block radius of the site) given the proposed height of the new building. However, based on our review of the buildings within that area, we are only requesting further study of the building at 413 Rehoboth Ave. (Lot 137 on the boundary survey plan). The building appears to retain overall integrity, but its history and potential significance are unknown. The building should be evaluated for its eligibility for listing in the National Register of Historic Places, which involves further historical research on the building and its place in Rehoboth's history, and assessing whether it meets criteria set by the National Park Service.

Here is a link to the list of consultants that we currently have posted on our website: https://history.delaware.gov/pdfs/Cultural%20Resource%20Consultant%20List.pdf. We cannot advise you on who to hire, but can suggest that you seek a firm that is within the Middle Atlantic region (for expedience sake) and has qualified staff in architectural history. We can assist in preparing a scope of work, if needed.

Based on the previous disturbance on the lots, we find that there is very little potential for the property to contain intact archaeological sites, so we are not requesting an archaeological survey. When Kara and I were onsite, we spoke with the fellow who was marking out the utilities on the property. He mentioned that soil borings were going to be done. If that is the case, we would be interested in seeing the report on the soil tests – just interested in what the stratigraphy may be in this area.

Please feel free to give me a call if you have any questions at this time. Thank you.
-- Gwen

Gwenyth A. Davis
Deputy State Historic Preservation Officer
21 The Green| Dover, DE 19901
tel (302) 736-7410

Historical and Cultural Affairs

website | **vCard** | **map** | **email**

From: Wesley Paulson [mailto:wpaulson@clearspacetheatre.org]
Sent: Wednesday, December 12, 2018 11:48 AM
To: Davis, Gwen (DOS) <Gwen.Davis@State.De.US>; Briggs, Kara (DOS) <Kara.Briggs@state.de.us>
Cc: 'Fearins, Terry - RD, Dover, DE' <terry.fearins@de.usda.gov>
Subject: RE: Clear Space

Gwen,

I am following up to see if you can give and update on next steps.

Thanks!

Wesley

From: Davis, Gwen (DOS) [mailto:Gwen.Davis@State.De.US]
Sent: Monday, December 3, 2018 11:16 AM
To: Wesley Paulson <wpaulson@clearspacetheatre.org>; Briggs, Kara (DOS) <Kara.Briggs@state.de.us>
Cc: 'Fearins, Terry - RD, Dover, DE' <terry.fearins@de.usda.gov>
Subject: RE: Clear Space

Wesley,
Thank you very much for the maps. We are reviewing this information along with the background materials we have available in house, as well as considering our informal review of the surrounding properties. We will get back to Terry and you with our thoughts on next steps later this week. Thanks again.
-- Gwen

Gwenyth A. Davis
Deputy State Historic Preservation Officer
21 The Green| Dover, DE 19901
tel (302) 736-7410

Historical and Cultural Affairs

website | **vCard** | **map** | **email**

From: Wesley Paulson [mailto:wpaulson@clearspacetheatre.org]
Sent: Tuesday, November 27, 2018 3:15 PM
To: Davis, Gwen (DOS) <Gwen.Davis@State.De.US>; Briggs, Kara (DOS) <Kara.Briggs@state.de.us>
Cc: 'Fearins, Terry - RD, Dover, DE' <terry.fearins@de.usda.gov>
Subject: Clear Space

Gwen and Kara,

Thank you for meeting with me today. Here are the Sanborn maps from the Phase I. I have also appended an email thread from Nancy Alexander re: Rehoboth Museum records for the property.

I look forward to hearing from you soon.

Wesley

From: Nancy Alexander [mailto:director@rehobothbeachmuseum.org]
Sent: Tuesday, November 27, 2018 2:59 PM
To: 'Wesley Paulson' <wpaulson@clearspacetheatre.org>
Subject: RE: Gwen Davis & SHPO

Then you have more information than I do. My list does not have anything for numbers that high on Rehoboth Avenue. It was cobbled together by a volunteer. Any info on that Sanborn map would be appreciated.

I do know that the other building is a Camp Meeting era house. Houses were move quite frequently back in the day, as they say.

Nancy Alexander
Director
Rehoboth Beach Historical Society and Museum

From: Wesley Paulson [mailto:wpaulson@clearspacetheatre.org]
Sent: Tuesday, November 27, 2018 2:30 PM
To: Nancy Alexander
Subject: Gwen Davis & SHPO

Nancy,

I just finished a meeting with Gwen and Kara from the State Historic Preservation office.

They are seeking historical background information on the owner/occupants/use of 413 and 415. From our environmental Phase I have have Sandborn maps dating to 1911 and aerials from 1955 forward. The title search goes only as far as the 1980s when Mame and her family transferred the properties to an LLC. FYI the house on 413 (bungalow) appears on the 1922 map.

Let me know if you have anything to add to my growing archive on this real estate.

Sharon Lynn may speak with you about this same matter as she was at our meeting.

Wesley

DEPARTMENT OF HOMELAND SECURITY
Federal Emergency Management Agency
STANDARD FLOOD HAZARD DETERMINATION FORM (SFHDF)

OMB Control No. 1660-0040
Expires: 10/31/18

SECTION I - LOAN INFORMATION

1. LENDER/SERVICER NAME AND ADDRESS	2. COLLATERAL DESCRIPTION (Building/Mobile Home/Property) (See instructions for more information.)
USDA Rural Development 4300 Goodfellow Blvd St. Louis, MO 63120 Requested By: Janet Brittingham	417 REHOBOTH AVE REHOBOTH BEACH, DE 19971 Borrower: HKKW, L.P.

3. LENDER/SERVICER ID #	4. LOAN IDENTIFIER	5. AMOUNT OF FLOOD INSURANCE REQUIRED
USDA Rural Developm	09182018	

SECTION II

A. NATIONAL FLOOD INSURANCE PROGRAM (NFIP) COMMUNITY JURISDICTION

1. NFIP Community Name	2. County(ies)	3. State	4. NFIP Community Number
REHOBOTH BEACH, CITY OF	SUSSEX	DE	105086

B. NATIONAL FLOOD INSURANCE PROGRAM (NFIP) DATA AFFECTING BUILDING/MOBILE HOME

1. NFIP Map Number or Community-Panel Number (Community name, if not the same as "A")	2. NFIP Map Panel Effective/Revised Date	3. Is there a Letter of Map Change (LOMC)?
10005C 0354K	03/16/15	[X] NO [ ] YES (If yes, and LOMC date/no. is available, enter date and case no. below). Date Case No.
4. Flood Zone: X	5. No NFIP Map	

C. FEDERAL FLOOD INSURANCE AVAILABILITY (Check all that apply.)

1. [X] Federal Flood Insurance is available (community participates in the NFIP). [X] Regular Program [ ] Emergency Program of NFIP
2. [ ] Federal Flood Insurance is not available (community does not participate in the NFIP).
3. [ ] Building/Mobile Home is in a Coastal Barrier Resources Area (CBRA) or Otherwise Protected Area (OPA). Federal Flood Insurance may not be available.
   CBRA/OPA Designation Date: _____

D. DETERMINATION

IS BUILDING/MOBILE HOME IN SPECIAL FLOOD HAZARD AREA (ZONES CONTAINING THE LETTERS "A" OR "V") ? [ ] YES [X] NO

If yes, flood insurance is required by the Flood Disaster Protection Act of 1973.
If no, flood insurance is not required by the Flood Disaster Protection Act of 1973. Please note, the risk of flooding in this area is only reduced, not removed.

This determination is based on examining the NFIP map, any Federal Emergency Management Agency revisions to it, and any other information needed to locate the building/mobile home on the NFIP map.

E. COMMENTS (Optional)

THIS FLOOD DETERMINATION IS PROVIDED TO THE LENDER PURSUANT TO THE FLOOD DISASTER PROTECTION ACT. IT SHOULD NOT BE USED FOR ANY OTHER PURPOSE.

FLOOD CERTIFICATION
CoreLogic
SEAL

F. PREPARER'S INFORMATION

NAME, ADDRESS, TELEPHONE NUMBER (If other than Lender)	DATE OF DETERMINATION
CoreLogic Flood Services 11902 Burnet Road Austin, TX 78758 1-800-447-1772	09/11/18 at 12:05 PM CDT FloodCert #: 1809308010 *** LIFE-OF-LOAN ***

Official Species List

This list is provided pursuant to Section 7 of the Endangered Species Act, and fulfills the requirement for Federal agencies to "request of the Secretary of the Interior information whether any species which is listed or proposed to be listed may be present in the area of a proposed action".

This species list is provided by:

Chesapeake Bay Ecological Services Field Office
177 Admiral Cochrane Drive
Annapolis, MD 21401-7307
(410) 573-4599

Project Summary

Consultation Code: 05E2CB00-2019-SLI-1894

Event Code: 05E2CB00-2019-E-04709

Project Name: Clear Space Theatre Company, Inc. New Facility

Project Type: Federal Grant / Loan Related

Project Description: Clear Space Theatre Company, Inc., proposes to purchase 417 Rehoboth Beach Avenue in
Rehoboth Beach, DE, clear the existing site, and, construct a new facility. The proposed facility consists of a 20,000 square foot, three-story, new construction facility, a 28-space parking garage and a cafe.

Project Location:

Approximate location of the project can be viewed in Google Maps: https://www.google.com/maps/place/38.71545179867257N75.0899212818932W



Counties: Sussex, DE

Endangered Species Act Species

There is a total of 0 threatened, endangered, or candidate species on this species list.

Species on this list should be considered in an effects analysis for your project and could include species that exist in another geographic area. For example, certain fish may appear on the species list because a project could affect downstream species.

IPaC does not display listed species or critical habitats under the sole jurisdiction of NOAA Fisheries[1], as USFWS does not have the authority to speak on behalf of NOAA and the Department of Commerce.

See the "Critical habitats" section below for those critical habitats that lie wholly or partially within your project area under this office's jurisdiction. Please contact the designated FWS office if you have questions.

---

1. NOAA Fisheries, also known as the National Marine Fisheries Service (NMFS), is an office of the National Oceanic and Atmospheric Administration within the Department of Commerce.

Critical habitats

THERE ARE NO CRITICAL HABITATS WITHIN YOUR PROJECT AREA UNDER THIS OFFICE'S JURISDICTION.

USFWS National Wildlife Refuge Lands And Fish Hatcheries

Any activity proposed on lands managed by the National Wildlife Refuge system must undergo a 'Compatibility Determination' conducted by the Refuge. Please contact the individual Refuges to discuss any questions or concerns.

THERE ARE NO REFUGE LANDS OR FISH HATCHERIES WITHIN YOUR PROJECT AREA.

Wetlands

Impacts to NWI wetlands and other aquatic habitats may be subject to regulation under Section 404 of the Clean Water Act, or other State/Federal statutes.

For more information please contact the Regulatory Program of the local U.S. Army Corps of Engineers District.

Please note that the NWI data being shown may be out of date. We are currently working to update our NWI data set. We recommend you verify these results with a site visit to determine the actual extent of wetlands on site.

THERE ARE NO WETLANDS WITHIN YOUR PROJECT AREA.

IPaC **U.S. Fish & Wildlife Service**

IPaC resource list

This report is an automatically generated list of species and other resources such as critical habitat (collectively referred to as *trust resources*) under the U.S. Fish and Wildlife Service's (USFWS) jurisdiction that are known or expected to be on or near the project area referenced below. The list may also include trust resources that occur outside of the project area, but that could potentially be directly or indirectly affected by activities in the project area. However, determining the likelihood and extent of effects a project may have on trust resources typically requires gathering additional site-specific (e.g., vegetation/species surveys) and project-specific (e.g., magnitude and timing of proposed activities) information.

Below is a summary of the project information you provided and contact information for the USFWS office(s) with jurisdiction in the defined project area. Please read the introduction to each section that follows (Endangered Species, Migratory Birds, USFWS Facilities, and NWI Wetlands) for additional information applicable to the trust resources addressed in that section.

NOT FOR CONSULTATION

Project information

NAME

Clear Space Theatre Company Inc. New Facility

LOCATION

Sussex County, Delaware



DESCRIPTION

The project proposes construction of two buildings: a 256-seat theatre and a three-story studio building for rehearsals. The theatre building (14,978 sq ft) includes the theatre auditorium, plus a lobby, dressing rooms, and costume storage. The studio building (9,997 sq ft) includes three rehearsal rooms, a box office, staff offices, and a space for a leased food service facility (coffee shop).

Local office

Chesapeake Bay Ecological Services Field Office

(410) 573-4599
(410) 266-9127

177 Admiral Cochrane Drive
Annapolis, MD 21401-7307

http://www.fws.gov/chesapeakebay/
http://www.fws.gov/chesapeakebay/endsppweb/ProjectReview/Index.html

NOT FOR CONSULTATION

Endangered species

This resource list is for informational purposes only and does not constitute an analysis of project level impacts.

The primary information used to generate this list is the known or expected range of each species. Additional areas of influence (AOI) for species are also considered. An AOI includes areas outside of the species range if the species could be indirectly affected by activities in that area (e.g., placing a dam upstream of a fish population, even if that fish does not occur at the dam site, may indirectly impact the species by reducing or eliminating water flow downstream). Because species can move, and site conditions can change, the species on this list are not guaranteed to be found on or near the project area. To fully determine any potential effects to species, additional site-specific and project-specific information is often required.

Section 7 of the Endangered Species Act **requires** Federal agencies to "request of the Secretary information whether any species which is listed or proposed to be listed may be present in the area of such proposed action" for any project that is conducted, permitted, funded, or licensed by any Federal agency. A letter from the local office and a species list which fulfills this requirement can **only** be obtained by requesting an official species list from either the Regulatory Review section in IPaC (see directions below) or from the local field office directly.

For project evaluations that require USFWS concurrence/review, please return to the IPaC website and request an official species list by doing the following:

1. Log in to IPaC.
2. Go to your My Projects list.
3. Click PROJECT HOME for this project.
4. Click REQUEST SPECIES LIST.

Listed species[1] and their critical habitats are managed by the Ecological Services Program of the U.S. Fish and Wildlife Service (USFWS) and the fisheries division of the National Oceanic and Atmospheric Administration (NOAA Fisheries[2]).

Species and critical habitats under the sole responsibility of NOAA Fisheries are **not** shown on this list. Please contact NOAA Fisheries for species under their jurisdiction.

NOT FOR CONSULTATION

1. Species listed under the Endangered Species Act are threatened or endangered; IPaC also shows species that are candidates, or proposed, for listing. See the listing status page for more information.
2. NOAA Fisheries, also known as the National Marine Fisheries Service (NMFS), is an office of the National Oceanic and Atmospheric Administration within the Department of Commerce.

THERE ARE NO ENDANGERED SPECIES EXPECTED TO OCCUR AT THIS LOCATION.

Migratory birds

Certain birds are protected under the Migratory Bird Treaty Act[1] and the Bald and Golden Eagle Protection Act[2].

Any person or organization who plans or conducts activities that may result in impacts to migratory birds, eagles, and their habitats should follow appropriate regulations and consider implementing appropriate conservation measures, as described below.

1. The Migratory Birds Treaty Act of 1918.
2. The Bald and Golden Eagle Protection Act of 1940.

Additional information can be found using the following links:

- Birds of Conservation Concern http://www.fws.gov/birds/management/managed-species/birds-of-conservation-concern.php
- Measures for avoiding and minimizing impacts to birds http://www.fws.gov/birds/management/project-assessment-tools-and-guidance/conservation-measures.php
- Nationwide conservation measures for birds http://www.fws.gov/migratorybirds/pdf/management/nationwidestandardconservationmeasures.pdf

The birds listed below are birds of particular concern either because they occur on the USFWS Birds of Conservation Concern (BCC) list or warrant special attention in your project location. To learn more about the levels of concern for birds on your list and how this list is generated, see the FAQ below. This is not a list of every bird you may find in this location, nor a guarantee that every bird on this list will be found in your project area. To see exact locations of where birders and the general public have sighted birds in and around your project area, visit the E-bird data mapping tool (Tip: enter your location, desired date range and a species on your list). For projects that occur off the Atlantic Coast, additional maps and models detailing the relative occurrence and abundance of bird species on your list are available. Links to additional information about Atlantic Coast birds, and other important information about your migratory bird list, including how to properly interpret and use your migratory bird report, can be found below.

For guidance on when to schedule activities or implement avoidance and minimization measures to reduce impacts to migratory birds on your list, click on the PROBABILITY OF PRESENCE SUMMARY at the top of your list to see when these birds are most likely to be present and breeding in your project area.

NOT FOR CONSULTATION

NAME	BREEDING SEASON (IF A BREEDING SEASON IS INDICATED FOR A BIRD ON YOUR LIST, THE BIRD MAY BREED IN YOUR PROJECT AREA SOMETIME WITHIN THE TIMEFRAME SPECIFIED, WHICH IS A VERY LIBERAL ESTIMATE OF THE DATES INSIDE WHICH THE BIRD BREEDS ACROSS ITS ENTIRE RANGE. "BREEDS ELSEWHERE" INDICATES

	THAT THE BIRD DOES NOT LIKELY BREED IN YOUR PROJECT AREA.)
American Oystercatcher Haematopus palliatus This is a Bird of Conservation Concern (BCC) throughout its range in the continental USA and Alaska. https://ecos.fws.gov/ecp/species/8935	Breeds Apr 15 to Aug 31
Bald Eagle Haliaeetus leucocephalus This is not a Bird of Conservation Concern (BCC) in this area, but warrants attention because of the Eagle Act or for potential susceptibilities in offshore areas from certain types of development or activities. https://ecos.fws.gov/ecp/species/1626	Breeds Oct 15 to Aug 31
Black Skimmer Rynchops niger This is a Bird of Conservation Concern (BCC) throughout its range in the continental USA and Alaska. https://ecos.fws.gov/ecp/species/5234	Breeds May 20 to Sep 15
Black-billed Cuckoo Coccyzus erythropthalmus This is a Bird of Conservation Concern (BCC) throughout its range in the continental USA and Alaska. https://ecos.fws.gov/ecp/species/9399	Breeds May 15 to Oct 10
Bobolink Dolichonyx oryzivorus This is a Bird of Conservation Concern (BCC) throughout its range in the continental USA and Alaska.	Breeds May 20 to Jul 31
Canada Warbler Cardellina canadensis This is a Bird of Conservation Concern (BCC) throughout its range in the continental USA and Alaska.	Breeds May 20 to Aug 10
Clapper Rail Rallus crepitans This is a Bird of Conservation Concern (BCC) only in particular Bird Conservation Regions (BCRs) in the continental USA	Breeds Apr 10 to Oct 31
Dunlin Calidris alpina arcticola This is a Bird of Conservation Concern (BCC) only in particular Bird Conservation Regions (BCRs) in the continental USA	Breeds elsewhere
Eastern Whip-poor-will Antrostomus vociferus This is a Bird of Conservation Concern (BCC) throughout its range in the continental USA and Alaska.	Breeds May 1 to Aug 20

NOT FOR CONSULTATION

Golden Eagle Aquila chrysaetos — Breeds elsewhere

This is not a Bird of Conservation Concern (BCC) in this area, but warrants attention because of the Eagle Act or for potential susceptibilities in offshore areas from certain types of development or activities.
https://ecos.fws.gov/ecp/species/1680

Golden-winged Warbler Vermivora chrysoptera — Breeds May 1 to Jul 20

This is a Bird of Conservation Concern (BCC) throughout its range in the continental USA and Alaska.
https://ecos.fws.gov/ecp/species/8745

Gull-billed Tern Gelochelidon nilotica — Breeds May 1 to Jul 31

This is a Bird of Conservation Concern (BCC) throughout its range in the continental USA and Alaska.
https://ecos.fws.gov/ecp/species/9501

Kentucky Warbler Oporornis formosus — Breeds Apr 20 to Aug 20

This is a Bird of Conservation Concern (BCC) throughout its range in the continental USA and Alaska.

Least Tern Sterna antillarum — Breeds Apr 20 to Sep 10

This is a Bird of Conservation Concern (BCC) only in particular Bird Conservation Regions (BCRs) in the continental USA

Lesser Yellowlegs Tringa flavipes — Breeds elsewhere

This is a Bird of Conservation Concern (BCC) throughout its range in the continental USA and Alaska.
https://ecos.fws.gov/ecp/species/9679

Prairie Warbler Dendroica discolor — Breeds May 1 to Jul 31

This is a Bird of Conservation Concern (BCC) throughout its range in the continental USA and Alaska.

Prothonotary Warbler Protonotaria citrea — Breeds Apr 1 to Jul 31

This is a Bird of Conservation Concern (BCC) throughout its range in the continental USA and Alaska.

Purple Sandpiper Calidris maritima — Breeds elsewhere

This is a Bird of Conservation Concern (BCC) throughout its range in the continental USA and Alaska.

Red-headed Woodpecker Melanerpes erythrocephalus — Breeds May 10 to Sep 10

This is a Bird of Conservation Concern (BCC) throughout its range in the continental USA and Alaska.

NOT FOR CONSULTATION

Red-throated Loon Gavia stellata This is a Bird of Conservation Concern (BCC) throughout its range in the continental USA and Alaska.	Breeds elsewhere
Ruddy Turnstone Arenaria interpres morinella This is a Bird of Conservation Concern (BCC) only in particular Bird Conservation Regions (BCRs) in the continental USA	Breeds elsewhere
Rusty Blackbird Euphagus carolinus This is a Bird of Conservation Concern (BCC) throughout its range in the continental USA and Alaska.	Breeds elsewhere
Seaside Sparrow Ammodramus maritimus This is a Bird of Conservation Concern (BCC) throughout its range in the continental USA and Alaska.	Breeds May 10 to Aug 20
Semipalmated Sandpiper Calidris pusilla This is a Bird of Conservation Concern (BCC) throughout its range in the continental USA and Alaska.	Breeds elsewhere
Short-billed Dowitcher Limnodromus griseus This is a Bird of Conservation Concern (BCC) throughout its range in the continental USA and Alaska. https://ecos.fws.gov/ecp/species/9480	Breeds elsewhere
Snowy Owl Bubo scandiacus This is a Bird of Conservation Concern (BCC) throughout its range in the continental USA and Alaska.	Breeds elsewhere
Whimbrel Numenius phaeopus This is a Bird of Conservation Concern (BCC) throughout its range in the continental USA and Alaska. https://ecos.fws.gov/ecp/species/9483	Breeds elsewhere
Willet Tringa semipalmata This is a Bird of Conservation Concern (BCC) throughout its range in the continental USA and Alaska.	Breeds Apr 20 to Aug 5
Wood Thrush Hylocichla mustelina This is a Bird of Conservation Concern (BCC) throughout its range in the continental USA and Alaska.	Breeds May 10 to Aug 31

NOT FOR CONSULTATION

Probability of Presence Summary

The graphs below provide our best understanding of when birds of concern are most likely to be present in your project area. This information can be used to tailor and schedule your project activities to avoid or minimize impacts to birds. Please make sure you read and understand the FAQ "Proper Interpretation and Use of Your Migratory Bird Report" before using or attempting to interpret this report.

Probability of Presence (■)

Each green bar represents the bird's relative probability of presence in the 10km grid cell(s) your project overlaps during a particular week of the year. (A year is represented as 12 4-week months.) A taller bar indicates a higher probability of species presence. The survey effort (see below) can be used to establish a level of confidence in the presence score. One can have higher confidence in the presence score if the corresponding survey effort is also high.

How is the probability of presence score calculated? The calculation is done in three steps:

1. The probability of presence for each week is calculated as the number of survey events in the week where the species was detected divided by the total number of survey events for that week. For example, if in week 12 there were 20 survey events and the Spotted Towhee was found in 5 of them, the probability of presence of the Spotted Towhee in week 12 is 0.25.
2. To properly present the pattern of presence across the year, the relative probability of presence is calculated. This is the probability of presence divided by the maximum probability of presence across all weeks. For example, imagine the probability of presence in week 20 for the Spotted Towhee is 0.05, and that the probability of presence at week 12 (0.25) is the maximum of any week of the year. The relative probability of presence on week 12 is 0.25/0.25 = 1; at week 20 it is 0.05/0.25 = 0.2.
3. The relative probability of presence calculated in the previous step undergoes a statistical conversion so that all possible values fall between 0 and 10, inclusive. This is the probability of presence score.

To see a bar's probability of presence score, simply hover your mouse cursor over the bar.

Breeding Season (■)
Yellow bars denote a very liberal estimate of the time-frame inside which the bird breeds across its entire range. If there are no yellow bars shown for a bird, it does not breed in your project area.

Survey Effort (|)
Vertical black lines superimposed on probability of presence bars indicate the number of surveys performed for that species in the 10km grid cell(s) your project area overlaps. The number of surveys is expressed as a range, for example, 33 to 64 surveys.

To see a bar's survey effort range, simply hover your mouse cursor over the bar.

No Data (–)
A week is marked as having no data if there were no survey events for that week.

Survey Timeframe
Surveys from only the last 10 years are used in order to ensure delivery of currently relevant information. The exception to this is areas off the Atlantic coast, where bird returns are based on all years of available data, since data in these areas is currently much more sparse.

■ probability of presence ■ breeding season | survey effort – no data

NOT FOR CONSULTATION



NOT FOR CONSULTATION



NOT FOR CONSULTATION

Lesser Yellowlegs
BCC Rangewide (CON) (This is a Bird of Conservation Concern (BCC) throughout its range in the continental USA and Alaska.)



Prairie Warbler
BCC Rangewide (CON) (This is a Bird of Conservation Concern (BCC) throughout its range in the continental USA and Alaska.)

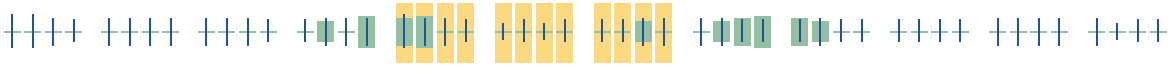

Prothonotary Warbler
BCC Rangewide (CON) (This is a Bird of Conservation Concern (BCC) throughout its range in the continental USA and Alaska.)

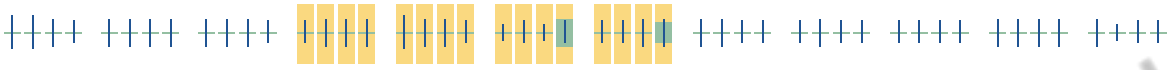

Purple Sandpiper
BCC Rangewide (CON) (This is a Bird of Conservation Concern (BCC) throughout its range in the continental USA and Alaska.)



Red-headed Woodpecker
BCC Rangewide (CON) (This is a Bird of Conservation Concern (BCC) throughout its range in the continental USA and Alaska.)

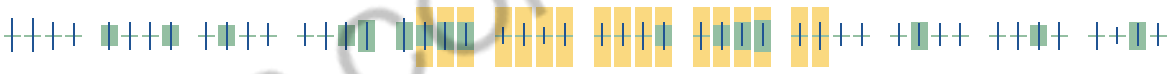

Red-throated Loon
BCC Rangewide (CON) (This is a Bird of Conservation Concern (BCC) throughout its range in the continental USA and Alaska.)



Ruddy Turnstone
BCC - BCR (This is a Bird of Conservation Concern (BCC) only in particular Bird Conservation Regions (BCRs) in the continental USA)



Rusty Blackbird
BCC Rangewide (CON) (This is a Bird of Conservation Concern (BCC) throughout its range in the continental USA and Alaska.)



NOT FOR CONSULTATION



NOT FOR CONSULTATION

Tell me more about conservation measures I can implement to avoid or minimize impacts to migratory birds.

Nationwide Conservation Measures describes measures that can help avoid and minimize impacts to all birds at any location year round. Implementation of these measures is particularly important when birds are most likely to occur in the project area. When birds may be breeding in the area, identifying the locations of any active nests and

avoiding their destruction is a very helpful impact minimization measure. To see when birds are most likely to occur and be breeding in your project area, view the Probability of Presence Summary. Additional measures and/or permits may be advisable depending on the type of activity you are conducting and the type of infrastructure or bird species present on your project site.

What does IPaC use to generate the migratory birds potentially occurring in my specified location?

The Migratory Bird Resource List is comprised of USFWS Birds of Conservation Concern (BCC) and other species that may warrant special attention in your project location.

The migratory bird list generated for your project is derived from data provided by the Avian Knowledge Network (AKN). The AKN data is based on a growing collection of survey, banding, and citizen science datasets and is queried and filtered to return a list of those birds reported as occurring in the 10km grid cell(s) which your project intersects, and that have been identified as warranting special attention because they are a BCC species in that area, an eagle (Eagle Act requirements may apply), or a species that has a particular vulnerability to offshore activities or development.

Again, the Migratory Bird Resource list includes only a subset of birds that may occur in your project area. It is not representative of all birds that may occur in your project area. To get a list of all birds potentially present in your project area, please visit the AKN Phenology Tool.

What does IPaC use to generate the probability of presence graphs for the migratory birds potentially occurring in my specified location?

The probability of presence graphs associated with your migratory bird list are based on data provided by the Avian Knowledge Network (AKN). This data is derived from a growing collection of survey, banding, and citizen science datasets .

Probability of presence data is continuously being updated as new and better information becomes available. To learn more about how the probability of presence graphs are produced and how to interpret them, go the Probability of Presence Summary and then click on the "Tell me about these graphs" link.

How do I know if a bird is breeding, wintering, migrating or present year-round in my project area?

To see what part of a particular bird's range your project area falls within (i.e. breeding, wintering, migrating or year-round), you may refer to the following resources: The Cornell Lab of Ornithology All About Birds Bird Guide, or (if you are unsuccessful in locating the bird of interest there), the Cornell Lab of Ornithology Neotropical Birds guide. If a bird on your migratory bird species list has a breeding season associated with it, if that bird does occur in your project area, there may be nests present at some point within the timeframe specified. If "Breeds elsewhere" is indicated, then the bird likely does not breed in your project area.

What are the levels of concern for migratory birds?

Migratory birds delivered through IPaC fall into the following distinct categories of concern:

1. "BCC Rangewide" birds are Birds of Conservation Concern (BCC) that are of concern throughout their range anywhere within the USA (including Hawaii, the Pacific Islands, Puerto Rico, and the Virgin Islands);
2. "BCC - BCR" birds are BCCs that are of concern only in particular Bird Conservation Regions (BCRs) in the continental USA; and
3. "Non-BCC - Vulnerable" birds are not BCC species in your project area, but appear on your list either because of the Eagle Act requirements (for eagles) or (for non-eagles) potential susceptibilities in offshore areas from certain types of development or activities (e.g. offshore energy development or longline fishing).

Although it is important to try to avoid and minimize impacts to all birds, efforts should be made, in particular, to avoid and minimize impacts to the birds on this list, especially eagles and BCC species of rangewide concern. For more information on conservation measures you can implement to help avoid and minimize migratory bird

NOT FOR CONSULTATION

impacts and requirements for eagles, please see the FAQs for these topics.

Details about birds that are potentially affected by offshore projects

For additional details about the relative occurrence and abundance of both individual bird species and groups of bird species within your project area off the Atlantic Coast, please visit the Northeast Ocean Data Portal. The Portal also offers data and information about other taxa besides birds that may be helpful to you in your project review. Alternately, you may download the bird model results files underlying the portal maps through the NOAA NCCOS Integrative Statistical Modeling and Predictive Mapping of Marine Bird Distributions and Abundance on the Atlantic Outer Continental Shelf project webpage.

Bird tracking data can also provide additional details about occurrence and habitat use throughout the year, including migration. Models relying on survey data may not include this information. For additional information on marine bird tracking data, see the Diving Bird Study and the nanotag studies or contact Caleb Spiegel or Pam Loring.

What if I have eagles on my list?

If your project has the potential to disturb or kill eagles, you may need to obtain a permit to avoid violating the Eagle Act should such impacts occur.

Proper Interpretation and Use of Your Migratory Bird Report

The migratory bird list generated is not a list of all birds in your project area, only a subset of birds of priority concern. To learn more about how your list is generated, and see options for identifying what other birds may be in your project area, please see the FAQ "What does IPaC use to generate the migratory birds potentially occurring in my specified location". Please be aware this report provides the "probability of presence" of birds within the 10 km grid cell(s) that overlap your project; not your exact project footprint. On the graphs provided, please also look carefully at the survey effort (indicated by the black vertical bar) and for the existence of the "no data" indicator (a red horizontal bar). A high survey effort is the key component. If the survey effort is high, then the probability of presence score can be viewed as more dependable. In contrast, a low survey effort bar or no data bar means a lack of data and, therefore, a lack of certainty about presence of the species. This list is not perfect; it is simply a starting point for identifying what birds of concern have the potential to be in your project area, when they might be there, and if they might be breeding (which means nests might be present). The list helps you know what to look for to confirm presence, and helps guide you in knowing when to implement conservation measures to avoid or minimize potential impacts from your project activities, should presence be confirmed. To learn more about conservation measures, visit the FAQ "Tell me about conservation measures I can implement to avoid or minimize impacts to migratory birds" at the bottom of your migratory bird trust resources page.

NOT FOR CONSULTATION

Facilities

National Wildlife Refuge lands

Any activity proposed on lands managed by the National Wildlife Refuge system must undergo a 'Compatibility Determination' conducted by the Refuge. Please contact the individual Refuges to discuss any questions or concerns.

THERE ARE NO REFUGE LANDS AT THIS LOCATION.

Fish hatcheries

THERE ARE NO FISH HATCHERIES AT THIS LOCATION.

Wetlands in the National Wetlands Inventory

Impacts to NWI wetlands and other aquatic habitats may be subject to regulation under Section 404 of the Clean Water Act, or other State/Federal statutes.

For more information please contact the Regulatory Program of the local U.S. Army Corps of Engineers District.

WETLAND INFORMATION IS NOT AVAILABLE AT THIS TIME

This can happen when the National Wetlands Inventory (NWI) map service is unavailable, or for very large projects that intersect many wetland areas. Try again, or visit the NWI map to view wetlands at this location.

NOT FOR CONSULTATION

Data limitations

The Service's objective of mapping wetlands and deepwater habitats is to produce reconnaissance level information on the location, type and size of these resources. The maps are prepared from the analysis of high altitude imagery. Wetlands are identified based on vegetation, visible hydrology and geography. A margin of error is inherent in the use of imagery; thus, detailed on-the-ground inspection of any particular site may result in revision of the wetland boundaries or classification established through image analysis.

The accuracy of image interpretation depends on the quality of the imagery, the experience of the image analysts, the amount and quality of the collateral data and the amount of ground truth verification work conducted. Metadata should be consulted to determine the date of the source imagery used and any mapping problems.

Wetlands or other mapped features may have changed since the date of the imagery or field work. There may be occasional differences in polygon boundaries or classifications between the information depicted on the map and the actual conditions on site.

Data exclusions

Certain wetland habitats are excluded from the National mapping program because of the limitations of aerial imagery as the primary data source used to detect wetlands. These habitats include seagrasses or submerged aquatic vegetation that are found in the intertidal and subtidal zones of estuaries and nearshore coastal waters. Some deepwater reef communities (coral or tuberficid worm reefs) have also been excluded from the inventory. These habitats, because of their depth, go undetected by aerial imagery.

Data precautions

Federal, state, and local regulatory agencies with jurisdiction over wetlands may define and describe wetlands in a different manner than that used in this inventory. There is no attempt, in either the design or products of this inventory, to define the limits of proprietary jurisdiction of any Federal, state, or local government or to establish the geographical scope of the regulatory programs of government agencies. Persons intending to engage in activities involving modifications within or adjacent to wetland areas should seek the advice of appropriate federal,

state, or local agencies concerning specified agency regulatory programs and proprietary jurisdictions that may affect such activities.

NOT FOR CONSULTATION

Official Species List

This list is provided pursuant to Section 7 of the Endangered Species Act, and fulfills the requirement for Federal agencies to "request of the Secretary of the Interior information whether any species which is listed or proposed to be listed may be present in the area of a proposed action".

This species list is provided by:

Chesapeake Bay Ecological Services Field Office
177 Admiral Cochrane Drive
Annapolis, MD 21401-7307
(410) 573-4599

United States Department of the Interior
U.S. Fish & Wildlife Service
Chesapeake Bay Field Office
177 Admiral Cochrane Drive
Annapolis, MD 21401
410/573 4575

Online Certification Letter

Today's date: July 1, 2020

Project: Clear Space Theatre Company, Inc. New Facility

Dear Applicant for online certification:

Thank you for using the U.S. Fish and Wildlife Service (Service) Chesapeake Bay Field Office online project review process. By printing this letter in conjunction with your project review package, you are certifying that you have completed the online project review process for the referenced project in accordance with all instructions provided, using the best available information to reach your conclusions. This letter, and the enclosed project review package, completes the review of your project in accordance with the Endangered Species Act of 1973 (16 U.S.C. 1531-1544, 87 Stat. 884), as amended (ESA).This letter also provides information for your project review under the National Environmental Policy Act of 1969 (P.L. 91-190, 42 U.S.C. 4321-4347, 83 Stat. 852), as amended. A copy of this letter and the project review package must be submitted to this office for this certification to be valid. This letter and the project review package will be maintained in our records.

Based on this information and in accordance with section 7 of the Endangered Species Act (87 Stat. 884, as amended; 16 U.S.C. 1531 et seq.), we certify that except for occasional transient individuals, no federally proposed or listed endangered or threatened species are known to exist within the project area. Therefore, no Biological Assessment or further section 7 consultation with the U.S. Fish and Wildlife Service is required. Should project plans change, or if additional information on the distribution of listed or proposed species becomes available, this determination may be reconsidered.

This response relates only to federally protected threatened or endangered species under our jurisdiction. For additional information on threatened or endangered species in Maryland, you should contact the Maryland Wildlife and Heritage Division at (410) 260-8573. For information in Delaware you should contact the Delaware Division of Fish and Wildlife, Wildlife Species Conservation and Research Program at (302) 735-8658. For information in the District of Columbia, you should contact the National Park Service at (202) 339-8309.

The U.S. Fish and Wildlife Service also works with other Federal agencies and states to minimize loss of wetlands, reduce impacts to fish and migratory birds, including bald eagles, and restore habitat for wildlife. Information on these conservation issues and how development projects can avoid affecting these resources can be found on our website (www.fws.gov/chesapeakebay)

We appreciate the opportunity to provide information relative to fish and wildlife issues, and thank you for your interest in these resources. If you have any questions or need further assistance, please contact Chesapeake Bay Field Office Threatened and Endangered Species program at (410) 573-4527.

Sincerely,

Genevieve LaRouche
Field Supervisor

United States Department of the Interior

FISH AND WILDLIFE SERVICE
Chesapeake Bay Ecological Services Field Office
177 Admiral Cochrane Drive
Annapolis, MD 21401-7307
Phone: (410) 573-4599 Fax: (410) 266-9127
http://www.fws.gov/chesapeakebay/
http://www.fws.gov/chesapeakebay/endsppweb/ProjectReview/Index.html

In Reply Refer To: July 01, 2020
Consultation Code: 05E2CB00-2020-SLI-0986
Event Code: 05E2CB00-2020-E-03934
Project Name: Clear Space Theatre Company Inc. New Facility

Subject: Updated list of threatened and endangered species that may occur in your proposed project location, and/or may be affected by your proposed project

To Whom It May Concern:

The enclosed species list identifies threatened, endangered, proposed and candidate species, as well as proposed and final designated critical habitat, that may occur within the boundary of your proposed project and/or may be affected by your proposed project. This species list fulfills the requirements of the U.S. Fish and Wildlife Service (Service) under section 7(c) of the Endangered Species Act (Act) of 1973, as amended (16 U.S.C. 1531 *et seq.*).

New information based on updated surveys, changes in the abundance and distribution of species, changed habitat conditions, or other factors could change this list. Please feel free to contact us if you need more current information or assistance regarding the potential impacts to federally proposed, listed, and candidate species and federally designated and proposed critical habitat. Please note that under 50 CFR 402.12(e) of the regulations implementing section 7 of the Act, the accuracy of this species list should be verified after 90 days. This verification can be completed formally or informally as desired. The Service recommends that verification be completed by visiting the ECOS-IPaC website at regular intervals during project planning and implementation for updates to species lists and information. An updated list may be requested through the ECOS-IPaC system by completing the same process used to receive the enclosed list.

The purpose of the Act is to provide a means whereby threatened and endangered species and the ecosystems upon which they depend may be conserved. Under sections 7(a)(1) and 7(a)(2) of the Act and its implementing regulations (50 CFR 402 *et seq.*), Federal agencies are required to utilize their authorities to carry out programs for the conservation of threatened and endangered species and to determine whether projects may affect threatened and endangered species and/or designated critical habitat.

A Biological Assessment is required for construction projects (or other undertakings having similar physical impacts) that are major Federal actions significantly affecting the quality of the human environment as defined in the National Environmental Policy Act (42 U.S.C. 4332(2)(c)). For projects other than major construction activities, the Service suggests that a biological evaluation similar to a Biological Assessment be prepared to determine whether the project may affect listed or proposed species and/or designated or proposed critical habitat. Recommended contents of a Biological Assessment are described at 50 CFR 402.12.

If a Federal agency determines, based on the Biological Assessment or biological evaluation, that listed species and/or designated critical habitat may be affected by the proposed project, the agency is required to consult with the Service pursuant to 50 CFR 402. In addition, the Service recommends that candidate species, proposed species and proposed critical habitat be addressed within the consultation. More information on the regulations and procedures for section 7 consultation, including the role of permit or license applicants, can be found in the "Endangered Species Consultation Handbook" at:

http://www.fws.gov/endangered/esa-library/pdf/TOC-GLOS.PDF

Please be aware that bald and golden eagles are protected under the Bald and Golden Eagle Protection Act (16 U.S.C. 668 *et seq.*), and projects affecting these species may require development of an eagle conservation plan (http://www.fws.gov/windenergy/eagle_guidance.html). Additionally, wind energy projects should follow the wind energy guidelines (http://www.fws.gov/windenergy/) for minimizing impacts to migratory birds and bats.

Guidance for minimizing impacts to migratory birds for projects including communications towers (e.g., cellular, digital television, radio, and emergency broadcast) can be found at: http://www.fws.gov/migratorybirds/CurrentBirdIssues/Hazards/towers/towers.htm; http://www.towerkill.com; and http://www.fws.gov/migratorybirds/CurrentBirdIssues/Hazards/towers/comtow.html.

We appreciate your concern for threatened and endangered species. The Service encourages Federal agencies to include conservation of threatened and endangered species into their project planning to further the purposes of the Act. Please include the Consultation Tracking Number in the header of this letter with any request for consultation or correspondence about your project that you submit to our office.

Attachment(s):

- Official Species List
- USFWS National Wildlife Refuges and Fish Hatcheries
- Wetlands

Official Species List

This list is provided pursuant to Section 7 of the Endangered Species Act, and fulfills the requirement for Federal agencies to "request of the Secretary of the Interior information whether any species which is listed or proposed to be listed may be present in the area of a proposed action".

This species list is provided by:

Chesapeake Bay Ecological Services Field Office
177 Admiral Cochrane Drive
Annapolis, MD 21401-7307
(410) 573-4599

From:	Andrea Finn
To:	cbfoprojectreview@fws.gov
Subject:	Clear Space Theatre Company Inc. Online Certification
Date:	Wednesday, July 1, 2020 11:23:00 AM
Attachments:	USFWS_Online Certification Letter_CSTCO_7_01_2020.pdf DelDOTVideo2_mini.png

---

Dear Sir/Madam

Please find the Online Certification Letter and Official IPaC Report for the Clear Space Theatre Company Inc. New Facility Project, Consultation Code: 05E2CB00-2020-SLI-0986.

Thank you for attention to this matter.

Regards, Andrea Finn

Andrea Finn

Pennoni

5072 Ritter Road, Suite 102 | Mechanicsburg, PA 17055

Direct: +1 (717) 620-5964 | **Mobile:** +1 (223) 212-9055

www.pennoni.com | AFinn@Pennoni.com

PARTNERS FOR WHAT'S POSSIBLE



DelDOT Public Outreach

Project Summary

Consultation Code: 05E2CB00-2020-SLI-0986

Event Code: 05E2CB00-2020-E-03934

Project Name: Clear Space Theatre Company Inc. New Facility

Project Type: Federal Grant / Loan Related

Project Description: The project proposes construction of two buildings: a 256-seat theatre and a three-story studio building for rehearsals. The theatre building (14,978 sq ft) includes the theatre auditorium, plus a lobby, dressing rooms, and costume storage. The studio building (9,997 sq ft) includes three rehearsal rooms, a box office, staff offices, and a space for a leased food service facility (coffee shop).

Project Location:

Approximate location of the project can be viewed in Google Maps: https://www.google.com/maps/place/38.71545493791859N75.08990953653553W



Counties: Sussex, DE

Endangered Species Act Species

There is a total of 0 threatened, endangered, or candidate species on this species list.

Species on this list should be considered in an effects analysis for your project and could include species that exist in another geographic area. For example, certain fish may appear on the species list because a project could affect downstream species.

IPaC does not display listed species or critical habitats under the sole jurisdiction of NOAA Fisheries[1], as USFWS does not have the authority to speak on behalf of NOAA and the Department of Commerce.

See the "Critical habitats" section below for those critical habitats that lie wholly or partially within your project area under this office's jurisdiction. Please contact the designated FWS office if you have questions.

---

1. NOAA Fisheries, also known as the National Marine Fisheries Service (NMFS), is an office of the National Oceanic and Atmospheric Administration within the Department of Commerce.

Critical habitats

THERE ARE NO CRITICAL HABITATS WITHIN YOUR PROJECT AREA UNDER THIS OFFICE'S JURISDICTION.

USFWS National Wildlife Refuge Lands And Fish Hatcheries

Any activity proposed on lands managed by the National Wildlife Refuge system must undergo a 'Compatibility Determination' conducted by the Refuge. Please contact the individual Refuges to discuss any questions or concerns.

THERE ARE NO REFUGE LANDS OR FISH HATCHERIES WITHIN YOUR PROJECT AREA.

Wetlands

Impacts to NWI wetlands and other aquatic habitats may be subject to regulation under Section 404 of the Clean Water Act, or other State/Federal statutes.

For more information please contact the Regulatory Program of the local U.S. Army Corps of Engineers District.

Please note that the NWI data being shown may be out of date. We are currently working to update our NWI data set. We recommend you verify these results with a site visit to determine the actual extent of wetlands on site.

THERE ARE NO WETLANDS WITHIN YOUR PROJECT AREA.

Project Summary

Consultation Code: 05E2CB00-2020-SLI-0986

Event Code: 05E2CB00-2020-E-02704

Project Name: Clear Space Theatre Company Inc. New Facility

Project Type: DEVELOPMENT

Project Description: The project proposes construction of two buildings: a 256-seat theatre and a three-story studio building for rehearsals. The theatre building (14,978 sq ft) includes the theatre auditorium, plus a lobby, dressing rooms, and costume storage. The studio building (9,997 sq ft) includes three rehearsal rooms, a box office, staff offices, and a space for a leased food service facility (coffee shop).

Project Location:

Approximate location of the project can be viewed in Google Maps: https://www.google.com/maps/place/38.71545493791859N75.08990953653553W



Counties: Sussex, DE

Endangered Species Act Species

There is a total of 0 threatened, endangered, or candidate species on this species list.

Species on this list should be considered in an effects analysis for your project and could include species that exist in another geographic area. For example, certain fish may appear on the species list because a project could affect downstream species.

IPaC does not display listed species or critical habitats under the sole jurisdiction of NOAA Fisheries[1], as USFWS does not have the authority to speak on behalf of NOAA and the Department of Commerce.

See the "Critical habitats" section below for those critical habitats that lie wholly or partially within your project area under this office's jurisdiction. Please contact the designated FWS office if you have questions.

---

1. NOAA Fisheries, also known as the National Marine Fisheries Service (NMFS), is an office of the National Oceanic and Atmospheric Administration within the Department of Commerce.

Critical habitats

THERE ARE NO CRITICAL HABITATS WITHIN YOUR PROJECT AREA UNDER THIS OFFICE'S JURISDICTION.

USFWS National Wildlife Refuge Lands And Fish Hatcheries

Any activity proposed on lands managed by the National Wildlife Refuge system must undergo a 'Compatibility Determination' conducted by the Refuge. Please contact the individual Refuges to discuss any questions or concerns.

THERE ARE NO REFUGE LANDS OR FISH HATCHERIES WITHIN YOUR PROJECT AREA.

Wetlands

Impacts to NWI wetlands and other aquatic habitats may be subject to regulation under Section 404 of the Clean Water Act, or other State/Federal statutes.

For more information please contact the Regulatory Program of the local U.S. Army Corps of Engineers District.

Please note that the NWI data being shown may be out of date. We are currently working to update our NWI data set. We recommend you verify these results with a site visit to determine the actual extent of wetlands on site.

THERE ARE NO WETLANDS WITHIN YOUR PROJECT AREA.

APPENDIX D

USDA SECTION 106 CHECKLIST

Documentation for findings of No Adverse or Adverse Effect

36 CFR Part 800.11(e) Checklist

1) A description of the undertaking, specifying the Federal involvement, and its area of potential effects, including photographs, maps, and drawings, as necessary;

The proposed facility consists of two new construction buildings, 1) a 14,968 square foot, two-story, new facility with a 256-seat theatre, ample dressing rooms, storage and lobby; and 2) a 9,979 square foot, three-story new facility including administrative offices, a large rehearsal studio, a second rehearsal studio that can be divided into two smaller rooms, and supporting restrooms and other facilities, and a small retail space, intended as food service space, that offers the opportunity to provide concessions and will have direct street access. The layout of the two buildings allows for concurrent use of the theatre and studios for performances and rehearsals.

The Rehoboth Avenue properties, also known as lots 137, 139 and 141, are located within the Town limits of Rehoboth Beach. The proposed site is at the main entrance circle to the city of Rehoboth Beach, near the historical society museum, visitor center and many restaurants and shops. The site offers terrific street prominence and will be visible to most drivers entering the town, since Rehoboth avenue is the main street to get to the town and beaches. The site has an adjacent five-story building on the east side that will allow the stage fly tower to not appear too tall for the street front. The rear has residential units and we have provided a ten-foot setback, five is required. The property to the west is commercial shop. There are no side or front yard setback requirements.

The Federal government is involved through the use of a USDA Direct Loan for the project.

(APE map attached at the end of the document)

2) A description of the steps taken to identify historic properties;

Clear Space Theatre worked with staff from the Delaware State Historic Preservation Office (SHPO) to identify historic properties impacted by the project. SHPO staff did not find the house at 415 Rehoboth Avenue to be eligible for nomination to the National Register of Historic Places, and asked for an assessment of the house and garage at 413 Rehoboth Avenue.

Clear Space engaged the Center for Historic Architecture and Design at the University of Delaware to prepare a Determination of Eligibility for the structures at 413 Rehoboth Ave. Staff at the Center determined the structure to meet the National Register Criteria for local interest under Criteria C for “distinctive characteristics or a type, period or method of construction” and the Delaware SHPO concurred with this determination

3) A description of the affected historic properties, including information on the characteristics that qualify them for the National Register;

Located at 413 Rehoboth Avenue in Rehoboth Beach, Lewes & Rehoboth Hundred, Sussex County, Delaware, the Joseph House is a one-and-a-half-story, early-twentieth century small bungalow with a large, enclosed wrap-around porch. A gravel driveway leads to a detached garage located at the rear of the property. The front of the dwelling faces south towards Rehoboth Avenue. At the time of construction, the Delaware, Maryland and Virginia (DM&V) rail line ran through the middle of Rehoboth Avenue, with the train station located within walking distance of the property. The building lot for the Joseph House was previously part of the designated grounds of the Rehoboth Beach Camp Meeting Association of the Methodist Episcopal Church, established in 1873. The dwelling is supported by rusticated concrete block foundation footers with vertical skirt boards spanning the gaps. The building features weatherboard siding and a front-gable, asphalt shingle roof featuring exposed rafter tails. The portion of the dwelling consists of a modified five-room plan with a utility room addition. Later, a Period II porch and kitchen (c. 1922-1931) were added. The consistency in architectural materials and comparison of available period maps indicate that the Period II additions were completed within ten years of the dwelling's initial construction date.

The Joseph House, located at 413 Rehoboth Avenue, Rehoboth Beach, Delaware, is eligible for listing in the National Register of Historic Places under Criterion C for its early-twentieth century, small bungalow design. The dwelling also displays an early-twentieth century floor plan reflecting significant Progressive Era advances in working-class housing. Built c. 1922 and quickly expanded to its current footprint by 1931, it survives relatively intact, with a few modifications from the last quarter of the twentieth century, when the dwelling was converted into retail space. The Joseph House is significant at the local level as a rare example of a working-towards-middle-class, Progressive Era American bungalow, located within a beach community that once featured an abundance of these modest, frame dwellings.

The Property embodies the distinctive characteristics of a type, period, or method of construction or represents the work of a master, or possesses high artistic values, or represents a significant and distinguishable entity whose components lack individual distinction.

(Determination of Eligibility attached)

4) A description of the undertaking's effects on historic properties;

The eligible structures are located on the site for construction of the new theatre and they must be demolished or moved to clear the site. Consistent with the Draft Memorandum of Agreement between the SHPO, the Rural business-Cooperative Service, but prior to public notification and signing by the signatories and invited signatory, the Clear Space Theatre Company (CSTC), advertised an RFP to the public for the sale and relocation of the Joseph House and garage. There were no offers for the Joseph House or Joseph House Garage during the RFP period. On May 4, 2020, Mr. Tom Kelly contacted the Clear Space Theatre Company (CSTC)with an offer to

purchase and relocate the Joseph House. He stated he was not interested in the garage. Based on the lack of response to the RFP and Mr. Kelly's expressed disinterest in the garage, CSTC arranged to have the garage demolished concurrent with the demolition of the adjacent structure at 415 Rehoboth Ave. While CSTC regrets the its decision to demolish the garage associated with 415 Rehoboth Avenue prior to the signing of the MOA and conclusion of the Section 106 consultation., , their actions and the subsequent demolition of the garage were consistent with the terms of the draft MOA that had been agreed to but not yet publicly noticed or signed. Mr. Kelly will relocate the Joseph House to 20499 Lincoln Street, Rehoboth Beach 19971. Delaware State SHPO considered there to be no adverse effects to other properties or cultural resources by moving Joseph House to its new location.

CSTC will preserve the history of the garage by repurposing a sink from the garage in the Spotlight Building. Also consistent with the draft unsigned MOA, a commemorative plaque with a photograph and story of the history of the garage will be prominently displayed on the property.

5) An explanation of why the criteria of adverse effect were found applicable or inapplicable, including any conditions or future actions to avoid, minimize or mitigate adverse effects; and

Prior to selecting the present location, the CSTC reviewed three locations within a five-mile radius. Location A was a build-to-suit property subject to a ground lease, located in The Vineyards development on Route 9 in Lewes, DE. The location is remotely located from proximity to restaurants and other compatible attractions. Location B was a renovated space in the Rehoboth Mall on Highway 1. The location would be subject to a maximum 20-year commercial lease. Locations A and B were ruled out due to the terms of the leases involved. In each location the Theatre would be at risk for relocating in future years should the landlords decide to redevelop the properties for other uses. Location C on eight acres at the intersection of Postal and Cedar Grove Road in Lewes was also considered. The site is raw land and is not zoned at present for use as a theatre. It is also far from restaurants, shops and other compatible amenities. Everyone would need to arrive by car, and this would increase the parking needs. Location C was ruled out due to zoning requirements, estimated site development costs of $900,000, in addition to purchase and construction costs, the site does not offer the exposure of the Rehoboth Ave. site, or any value added in terms of cost savings.

6) Copies or summaries of any views provided by consulting parties and the public.

(See attached)



GRAPHIC SCALE

30 0 30 90

1 inch = 30 ft.

© MERESTONE CONSULTANTS, INC. 2020

ROGER A. GROSS, P.E. (DE REGISTRATION NO. 7842) DATE:

AREA OF POTENTIAL EFFECT PLAN

PREPARED FOR:

CLEAR SPACE THEATRE COMPANY

KNOWN AS:

413, 415 & 417 REHOBOTH AVENUE

ALSO KNOWN AS:

LOTS 137, 139 & 141
REHOBOTH BEACH CAMP MEETING ASSOCIATION

SITUATE IN:

CITY OF REHOBOTH BEACH * SUSSEX COUNTY
STATE OF DELAWARE

TAX PARCEL #: 334-13.20-164.00, 165.00 & 166.00

SCALE: 1" = 30'

DATE	REVISION	CHKD.

MERESTONE CONSULTANTS, INC.
ENGINEERS - PLANNERS - SURVEYORS

5215 WEST WOODMILL DRIVE
WILMINGTON, DE 19808
PH: 302-992-7900
FAX: 302-992-7911

35516 CROSSING AVENUE, UNIT 1
FIVE POINTS SQUARE
LEWES, DE 19958
PH: 302-226-5880

DRAWN BY: RAG | DATE: 22 APRIL 2020 | SHEET#: EX-1

PLAN #: 24718L-330057

R:\Projects\24718L Clear Space Theatre\DWG\24718L-Survey.dwg, 4/22/2020 12:45:14 PM, DWG To PDF.pc3

OMB Control No. 1024-0018
expiration date 03/31/2022

United States Department of the Interior
National Park Service

National Register of Historic Places Registration Form

This form is for use in nominating or requesting determinations for individual properties and districts. See instructions in National Register Bulletin, *How to Complete the National Register of Historic Places Registration Form.* If any item does not apply to the property being documented, enter "N/A" for "not applicable." For functions, architectural classification, materials, and areas of significance, enter only categories and subcategories from the instructions.

1. Name of Property

Historic name: _The Joseph House_____
Other names/site number: _413 Rehoboth Avenue_____
Name of related multiple property listing**:**

_____
(Enter "N/A" if property is not part of a multiple property listing

2. Location

Street & number: __413 Rehoboth Avenue_____
City or town: _Rehoboth Beach_____ State: __Delaware___ County: _Sussex County____
Not For Publication: ☐ Vicinity: ☐

3. State/Federal Agency Certification

As the designated authority under the National Historic Preservation Act, as amended,

I hereby certify that this ___ nomination ___ request for determination of eligibility meets the documentation standards for registering properties in the National Register of Historic Places and meets the procedural and professional requirements set forth in 36 CFR Part 60.

In my opinion, the property ___ meets ___ does not meet the National Register Criteria. I recommend that this property be considered significant at the following level(s) of significance:

___national ___statewide __X__local

Applicable National Register Criteria:

___A ___B __X_C ___D

_____

Signature of certifying official/Title: **Date**

_____

State or Federal agency/bureau or Tribal Government

The Joseph House | Sussex County, Delaware
Name of Property | County and State

In my opinion, the property ___ meets ___ does not meet the National Register criteria.

Signature of commenting official: **Date**

Title : **State or Federal agency/bureau or Tribal Government**

4. National Park Service Certification

I hereby certify that this property is:

___ entered in the National Register

___ determined eligible for the National Register

___ determined not eligible for the National Register

___ removed from the National Register

___ other (explain:) _____

Signature of the Keeper Date of Action

5. Classification

Ownership of Property

(Check as many boxes as apply.)

Private:	X
Public – Local	
Public – State	
Public – Federal	

Category of Property

(Check only **one** box.)

Building(s)	X
District	
Site	

The Joseph House
Name of Property

Sussex County, Delaware
County and State

Structure ☐

Object ☐

Number of Resources within Property
(Do not include previously listed resources in the count)

Contributing	Noncontributing	
2	0	buildings
		sites
		structures
		objects
2	0	Total

Number of contributing resources previously listed in the National Register 0

---

6. Function or Use
Historic Functions
(Enter categories from instructions.)
DOMESTIC: Single Dwelling
DOMESTIC: Secondary Structure/Garage

Current Functions
(Enter categories from instructions.)
VACANT/NOT IN USE

7. Description

Architectural Classification
(Enter categories from instructions.)
LATE 19th AND EARLY 20th CENTURY AMERICAN MOVEMENTS: Bungalow

Materials: (enter categories from instructions.)
Principal exterior materials of the property: Concrete block foundation, weatherboard siding, asphalt shingles

Narrative Description
(Describe the historic and current physical appearance and condition of the property. Describe contributing and noncontributing resources if applicable. Begin with **a summary paragraph** that briefly describes the general characteristics of the property, such as its location, type, style, method of construction, setting, size, and significant features. Indicate whether the property has historic integrity.)

Summary Paragraph

Located at 413 Rehoboth Avenue in Rehoboth Beach, Lewes & Rehoboth Hundred, Sussex County, Delaware, the Joseph House is a one-and-a-half-story, early-twentieth century small bungalow with a large, enclosed wrap-around porch. A gravel driveway leads to a detached garage located at the rear of the property. The front of the dwelling faces south towards Rehoboth Avenue. At the time of construction, the Delaware, Maryland and Virginia (DM&V) rail line ran through the middle of Rehoboth Avenue, with the train station located within walking distance of the property. The building lot for the Joseph House was previously part of the designated grounds of the Rehoboth Beach Camp Meeting Association of the Methodist Episcopal Church, established in 1873.[1] The dwelling is supported by rusticated concrete block foundation footers with vertical skirt boards spanning the gaps. The building features weatherboard siding and a front-gable, asphalt shingle roof featuring exposed rafter tails. The

[1] Sussex County Recorder of Deeds, 1922, Book 234, Page 93, purchased by A. Frank Joseph and Amelia Joseph, from Raymond E. Wilson and Marian Wilson, mentions that lot 137, or 413 Rehoboth Avenue, was part of the designated grounds of the Rehoboth Beach Camp Meeting Association, with a map shown in Deed Book 82, Page 602.

Period I (c. 1922) portion of the dwelling consists of a modified five-room plan with a utility room addition. Later, a Period II porch and kitchen (c. 1922-1931) were added.[2] The consistency in architectural materials and comparison of available period maps indicate that the Period II additions were completed within ten years of the dwelling's initial construction date.[3]

Narrative Description

Location and Setting

The Joseph House sits on a 0.1148-acre parcel bounded on the north by a residential property, to the east and west by commercial properties, and to the south by Rehoboth Avenue. Historic maps, newspaper clippings, and postcards from the early-twentieth century depict a thriving but still developing resort town with many unpaved roads, rental cottages for visitors, dwellings for permanent residents, hotels, and businesses. The DM&V Railroad, part of the Pennsylvania Railroad Company, ran down the center of Rehoboth Avenue and helped to open up Rehoboth Beach to commercial growth and development during the late-nineteenth and early-twentieth centuries. The Joseph House still sits on its original Rehoboth Avenue lot, with another early-twentieth century home still extant next door (Lot 139), but much of the rest of Rehoboth Avenue has been redeveloped in the late twentieth and early twenty-first centuries.

Exterior Description

South Elevation
The south elevation, the façade of the dwelling, faces Rehoboth Avenue. There is a shed-roof front porch with exposed rafter tails sheltering the southwestern and central exterior bays. The southeastern bay was modified when an enclosed porch (Period II) was added to the southeastern side of the dwelling. The southwestern-most bay contains double windows. They are wood, one-over-one, double-hung sash, with wood trim, and are flanked by a louvered shutter on either side. The central bay contains a modern aluminum screen door over a Period I, six-light over one-panel front entry door, with wood trim. The wood posts and balustrade on the open porch are simple and squared. Three concrete steps access the porch and original central entryway. From the porch, there is an additional doorway located to the southeast, providing entry into the Period II enclosed porch, which has five windows of the same style and type seen on the Period I section, giving the fenestration a balanced and cohesive appearance. A one-over-one, double-hung sash, wood window with wood trim is located in the half-story attic space, located just underneath the eaves of the front gable.

East Elevation
The east elevation contains ten bays, with nine windows and one door. All of the windows are wood, one-over-one, double-hung sash, with wood trim. The four-light over two-panel wooden

[2] Sanborn Map Company. Lewes & Rehoboth, Sussex County, Delaware, October 1922 & January 1931. Courtesy of the University of Delaware Library, The University of Delaware. Retrieved from the University of Delaware Online Database, https://library.udel.edu/databases/sanborn/ (10-21-2019).
[3] The additions do not appear in the 1922 Sanborn Fire insurance map but are present on a later version dated 1931.

door is located in the seventh bay from the south side of the porch. Three concrete steps lead up to the door and into the Period II enclosed porch. Vertical wood siding splits the Period II enclosed porch and kitchen additions, perhaps suggesting that the porch was constructed in phases.[4]

North Elevation

There are three bays on the north elevation, each containing a one-over-one, double-hung sash, wood window. A one-story utility room ell with a slanted roof obscures an interior window in the northeastern-most bay.[5] An exterior brick chimney stands at this elevation and is enclosed by the original utility room ell. Its stack cuts into northeastern-most side of the gable roof. A centrally located, one-over-one, double-hung sash, wood window with wood trim is located in the gable end at the half-story attic level.

West Elevation

The west elevation has six bays. The first two bays from left (north) are located in the utility room ell at the rear (north elevation) of the dwelling. Each is an awning or casement-type, two-light, wood window with wood trim. Bays three through five, from the left (north), each contain a one-over-one, double-hung sash, wood window, with wood trim and louvered shutters. The open porch extends from the southwestern-most corner and features, in the sixth bay, a four-light over two-panel wood door, with a one-over-one, double-hung sash, wood window to either side, with wood trim.

Interior Description

First Floor

The first floor of the Joseph House reflects its Period III five-room plan, including a living room, dining room, kitchen, two bedrooms, and a bathroom.[6] The house was built to fit a lot that is approximately 50 feet by 100 feet, with the gable end facing Rehoboth Avenue. The bedrooms and bathroom are located on the west side of the dwelling. The original kitchen, dining room, and living room are on the east side, next to the enclosed porch addition. Recently, it has been used as both a retail and office space, and the original floor plan has changed in order to accommodate those spatial requirements. The wall between the living room and Period I kitchen or dining space has been opened up and leads to a hall and reconfigured stairs leading to the half-story attic. The hall also leads to the kitchen/dining room entrance and to a door that leads to the enclosed porch addition. The wall that divided the Period I kitchen and a bedroom located in the northwestern-most corner has been opened up to combine the two spaces. The Period I stairs are located on the south wall inside the bedroom. The original stair opening has been closed off to create a closet. The northwestern-most bedroom also has an entrance to a hallway that leads to a reconfigured bathroom situated between the bedroom located on the southwest corner of the

[4] Similar architectural materials and Sanborn Fire Insurance Maps suggest that if they were not constructed at the same time, they were at least constructed within close proximity to one another.
[5] The first homeowner purchased the land in 1922 and soon after built the home. The utility shed ell is shown on the 1922 Sanborn Fire Map is original to the dwelling.
[6] A Period III reconfiguration of the interior plan of the dwelling occurred when the structure was converted into retail space in the last quarter of the twentieth century.

dwelling. This hallway along the western wall appears to be part of a floor plan modification. The interior finishes include popcorn ceilings, painted wood floors, built-in shelving, wainscot, brass and painted door hardware, panel doors, and mostly simple door trim and moldings.

Enclosed Porch Addition
The Period II enclosed porch addition covers the eastern elevation and part of the southern Period I façade. It is accessible from the front porch, the central hallways, and Period I kitchen/dining room, and the utility room addition on the north exterior wall. The original exterior weatherboard is exposed, while the rest of the walls and ceiling are finished with bead board. Tiles measuring nine square inches cover the porch portion, whereas a modern linoleum floor has been placed in the kitchen.

Attic
The attic space is accessible via the modified staircase in the central hallway. It is a half-story in height, has a finished interior, wood floors, and storage crawlspaces on the western and eastern longitudinal sides. The unfinished crawl space exposes circular saw cuts on the rafters, machine cut nails, and lath and plaster wall and room construction.

Outbuilding

Garage, contributing, c. 1922
A one-story, one-bay, frame garage is located on the northeast corner of the property and is accessed via a narrow gravel driveway from Rehoboth Avenue. It has a front-gable roof featuring exposed rafter tails and is covered in asphalt shingles. The south (front) elevation has vertical wood board double doors with a one-light window in each. There is a small screened-in porch addition on the west elevation and another small wood frame addition on the north elevation.

Statement of Integrity

Despite some alterations during the last quarter of the twentieth century, the Joseph House still possesses a high level of integrity of location, materials, workmanship, association, and feeling, while retaining a medium level of integrity for setting and design.

Location: The house remains in its original location of construction on its original 0.1148-acre parcel.

Materials: Since its construction in 1922 and the Period II expansion (1922-1931), the house retains a large majority of its original materials. This is seen in the rusticated concrete block foundation piers, the original wood clapboard siding, original one-over-one weighted wood sash windows and trim, and original Craftsman-style door.

Workmanship: The Joseph House has a high level of integrity of workmanship. This is evident in the construction of the modest frame dwelling. The exterior craftsmanship has been little altered since the Period II renovation.

Feeling: The Joseph House also retains a high level of integrity of feeling. The dwelling still retains its modest bungalow form with its original early garage. The dwelling still evokes the feeling of a small, working-towards-middle-class dwelling in an early beach community.

Setting: The Joseph House retains a medium level of integrity of setting. Downtown Rehoboth Beach has grown; however, it is still a resort town, with the same type of setting, including the feeling of a resort or beach vacation atmosphere. The home is surrounded by the same type of mixed residential and commercial use present at the time of construction. The DM&V Rail Line is no longer extant, but the train station still stands nearby, and the long, landscaped island running through the center of Rehoboth Avenue serves as a reminder of what was once there.

Design: The dwelling retains a medium level of integrity of design. While many of the original materials survive, especially on the exterior, the interior five-room plan has been reconfigured to accommodate retail space.

Association: The Joseph House retains a high level of integrity of association. Since the exterior was altered very quickly after the dwelling's construction, it still evokes an early-twentieth century bungalow built by a local Rehoboth storekeeper. Additionally, sufficient interior material fabric remains to understand the Periods I and II "Progressive Era" floor plan configuration.

8. Statement of Significance

Applicable National Register Criteria
(Mark "x" in one or more boxes for the criteria qualifying the property for National Register listing.)

- [ ] A. Property is associated with events that have made a significant contribution to the broad patterns of our history.
- [ ] B. Property is associated with the lives of persons significant in our past.
- [X] C. Property embodies the distinctive characteristics of a type, period, or method of construction or represents the work of a master, or possesses high artistic values, or represents a significant and distinguishable entity whose components lack individual distinction.
- [ ] D. Property has yielded, or is likely to yield, information important in prehistory or history.

Criteria Considerations
(Mark “x” in all the boxes that apply.)

- [ ] A. Owned by a religious institution or used for religious purposes
- [ ] B. Removed from its original location
- [ ] C. A birthplace or grave
- [ ] D. A cemetery
- [ ] E. A reconstructed building, object, or structure
- [ ] F. A commemorative property
- [ ] G. Less than 50 years old or achieving significance within the past 50 years

Areas of Significance
(Enter categories from instructions.)
Architecture

Period of Significance
1922-1931

Significant Dates

Significant Person
(Complete only if Criterion B is marked above.)

Cultural Affiliation

Architect/Builder

Statement of Significance Summary Paragraph (Provide a summary paragraph that includes level of significance, applicable criteria, justification for the period of significance, and any applicable criteria considerations.)

The Joseph House, located at 413 Rehoboth Avenue, Rehoboth Beach, Delaware, is eligible for listing in the National Register of Historic Places under Criterion C for its early-twentieth century, small bungalow design. The dwelling also displays an early-twentieth century floor plan reflecting significant Progressive Era advances in working-class housing. Built c. 1922 and quickly expanded to its current footprint by 1931, it survives relatively intact, with a few modifications from the last quarter of the twentieth century, when the dwelling was converted into retail space. The Joseph House is significant at the local level as a rare example of a working-towards-middle-class, Progressive Era American bungalow, located within a beach community that once featured an abundance of these modest, frame dwellings.

Narrative Statement of Significance (Provide at least **one** paragraph for each area of significance.)

Site History

The dwelling and garage at 413 Rehoboth Avenue was built by local merchant A. Frank Joseph and his wife Amelia in 1922.[7] It served as their primary dwelling until Amelia willed the property to their children in 1945. Frank Joseph, who was local to the area, acted as bridge tender for the nearby drawbridge for the Lewes and Rehoboth Canal and was a member of the Rehoboth Beach Board of Commissioners.[8] He also owned a general store near the Lewes and Rehoboth Canal from about 1912 to 1927, when he sold his share to his son Arthur B. Joseph.[9] Previously, Frank had worked as a farmer in Sussex County.[10] He purchased the parcel, known as Lot 137 of the Rehoboth Beach Camp Meeting Grounds, from Raymond E. and Marian Wilson on January 3, 1922, for $100. The Wilsons had owned the lot for a short period of time, having purchased it, together with three other lots, from the Rehoboth Beach Board of Commissioners for $200.00 on November 10, 1921. The low sale price of the land indicates that there was no extant structure. Frank and Amelia Joseph constructed at least part of the dwelling between the date of purchase in January 1922 and the creation of the Sanborn Fire Insurance Map in October 1922. The map depicts a one-story dwelling, with a full one-story front porch, a small one-story rear porch, a one-story garage located in the northeast corner of the lot, and another small one-story structure located at the northwest corner of the lot. Between 1922 and 1931, structural alterations were made to the house. The 1931 Sanborn Fire Insurance Map shows the Period II enclosed porch

[7] SCRD, 1922, Book 234, Page 93, purchased by A. Frank Joseph and Amelia Joseph (wife), from Raymond E. Wilson and Marian Wilson (wife).
8 *The News Journal* (Wilmington, DE), July 15th, 1935, Page 15, Accessed October 8th, 2019.
[9] *The Evening Journal* (Wilmington, DE), August 29, 1927, Page 4, Accessed October 8th, 2019.
10 "Obituary for A. Frank Joseph", The Morning News (Wilmington, DE), May 1st, 1942, Page 23, Accesses October 8th, 2019.

and kitchen had been added. The property appears to have remained very close to what is depicted in the 1931 Sanborn Map except for the absence of the small structure located on the northwest corner of the lot. As Rehoboth Beach grew during the mid-twentieth century, land value increased, as did demand for retail space. Sometime in the mid-to-late-twentieth century, the use of the dwelling was converted into retail/office space.

Emergence of the Bungalow Form in the U.S. (1880 to 1930)

Revered for its practicality, livability, and coziness, the American bungalow of the early twentieth century symbolized the antithesis to the Victorian family home.[11] The bungalow form was first built in the United States in 1880, and emerged during the early-twentieth century as a popular form of dwelling—one that featured a symbolic reorganization of domestic life in the early twentieth century.[12]

Due to the widespread proliferation of the bungalow across every region of the United States, and its availability to all economic classes, no one form of the bungalow exists. Instead, the form and style of these dwellings can best be understood as a series of character defining features. The most prominent feature of the bungalow is its wide, low-pitched roof—the front slop of which often extends in an unbroken angle over a spacious, full-length front porch.[13] These roofs typically feature widely overhanging eaves, which shade the windows, and are often adorned with exposed rafter tails.[14] Normally, bungalows are one-story or one-and-a-half stories in height. In larger versions of the bungalow, low, flat dormers often pierce the roofline, and provide additional living space on the second floor. The front porch is arguably the second most important feature to bungalow design.[15] The expansive, open porch was an extension of living space that directly tied the house to the outdoors and nature, embracing the spirit of John Ruskin and the Arts & Crafts movement. Front porches were especially popular in warmer weather climates, in camp meetings, and for summerhouses.[16] Harmony with local natural features is often reflected in the exterior materials of the house.[17] Houses were constructed of "rough, natural materials" that helped the building blend into its natural settings.[18] Different exterior treatments were appropriate for different regions of the country—redwood and river rock were suitable for California, while fieldstone or cobblestone were seen as the appropriate treatment for

[11] Clifford Edward Clark, *The American Family Home, 1800-1960* (Chapel Hill: The University of North Carolina Press, 1987), 171.
[12] The first bungalow to appear in the United States was at Monument Beach on Buzzards Bay in Cape Cod, Massachusetts (c. 1880). It was a summer home designed by William Gibbons Preston and had exposed framing, like the late-nineteenth century transitional Stick Style architecture made popular by Andrew Jackson Downing and Samuel H. Brooks. This very early version of the bungalow style had many of the characteristics indicative of the type seen in the first part of the twentieth century: a low slung roofline, clapboards or weatherboards (well suited for the seaside location), multi-paned double hung sash windows, lots of natural light (in the aforementioned example, from the bay window), a large porch, with architectural elements and a setting evocative of nature, such as the natural wood materials and the seaside location.
[13] Clark, 173.
[14] Clark, 173.
[15] Clark, 173.
[16] Clark, 173.
[17] Clark, 173.
[18] Clark, 173.

bungalows in New England. Adobe was often the logical choice for bungalows in the southwestern United States, while bungalows of the Pacific Northwest commonly featured wooden, board-and-batten facades.[19] Magazine writers also encouraged new bungalow owners to embrace the weathering process—little upkeep of the exterior was needed, because the patina and honesty of the materials were welcomed.[20]

The interior of the bungalow was constructed with the guiding principles of functionality, comfort, and honesty. In contrast with the most common Victorian-era designs, interior plans were significantly rearranged, living spaces were simplified and combined, and, like their exteriors, the finishing materials used on the interior were supposed to convey a sense of nature and/or handcraftsmanship. Oftentimes, interior spaces were outfitted with dark-stained woods (oak or pine), with built-in furniture—partially a reaction against Victorian homes with elaborate, mass-produced decoration that obscured the natural materials and created cluttered living spaces.[21] The interior was also designed with comfort and simplicity in mind. Many single-use Victorian rooms were abandoned (like the formal parlor) in favor of new combination spaces, like the combined living room and dining room. Instead of "closed" floor plans, which only granted visitors immediate exterior access to non-private interior spaces like unheated hallways and foyers, bungalows returned to "open" floor plans—once popular in the eighteenth and early nineteenth centuries. Now guests entered directly into heated family spaces in the home, mostly living rooms.[22] Large hallways and stairways were also eliminated, again signaling a more efficient and comfortable use of space. Now simplicity and small-scale houses were embraced by a large percentage of the American public.

These early twentieth-century bungalows were often advertised as impermanent and transitional places for young couples to start a family—breaking from previous housing patterns of permanence. The bungalow was often far cheaper to build than its Victorian predecessors, which was a large factor contributing to their popularity. Some versions were seen as *so* cheap that bungalow boosters expected families to switch homes "as easily as they bought clothes, choosing the best fit [for] their life-style at a particular moment in time."[23] Bungalows especially appealed to and were marketed towards women—the simplified small functional home was far easier to maintain and clean than its large Second Empire, Italianate or Queen Anne predecessors. The bungalow promised a simpler and more practical form of living, and the public eagerly embraced it. The public fascination with the new bungalow home was reflected in the flood of house design books, articles, kit houses, and house plans all created after 1905.[24] Booklets full of measured drawings became available for purchase by the masses as a kit or catalog home—an affordable option for the middle class, and even the working classes.[25]

[19] Clark, 173.
[20] Clark, 173.
[21] Clark, 176.
[22] Clark, 179.
[23] Clark, 179.
[24] Clark, 171.
[25] In America, bungalows that came from plan books or catalogues are often found in early streetcar or automobile suburbs from about 1915 to 1940. The lots in these neighborhoods were typically 40 to 100 feet wide with a consistent front yard setback and a narrow front driveway that led to a detached garage.

The Joseph House as an American Bungalow

The Joseph House is a good local example of a small bungalow, of the type often built by working-class or middle-class owners in Delaware. It retains its overhanging, low roof eaves. The longitudinal elevations also feature exposed wood rafter tails. The dwelling is constructed of wood clapboards, and rests on rusticated concrete block footers, reflecting the design trends of the early-twentieth century in the southern coastal regions of Delaware. [26] Additionally, the dwelling had not one, but two porches. The primary porch faced Rehoboth Avenue, the main automobile and railway thoroughfare in town, while the other faced east in the direction of the Delaware Bay.

The interior of the dwelling also reflects new spatial arrangements common in bungaloid forms. The Joseph House retains its open floor plan—with direct entry into living room and dining room. The materials on the inside are (now) painted wood, but, as might be expected in a small, less-expensive bungalow, no physical evidence suggests the presence of previous built-ins. Only one small hallway exists in the dwelling, adjoining two bedrooms and a bathroom on the west side of the dwelling. Lastly, the plan of the Joseph House is characteristic of many early plan-book and kit-house patterns for small, one-story bungalows, most closely resembling the Sears Roebuck model known as "The Fairy" (see figure 1).

Comfortable Housing for the Working Class: Progressive Era Plans

Prior to the twentieth century, working-class and working-towards-middle class families had very few options when it came to the spatial layout, types of rooms, and modern conveniences found in the domestic spaces they occupied. Pre-1900 homes, in both urban and rural environments, commonly contained only two major rooms—a kitchen and a work/sleep space. Some working-class homes contained an additional small storage space or sleeping room, but houses with three rooms were rare.[27] Oftentimes, the only amenities found in these small domestic spaces included a stove for heating and cooking, a sink with a cold-water faucet, and access to an outhouse.[28] These domestic spaces functioned as multi-purpose rooms and were often overcrowded due to the small size and the scarcity of affordable homes, resulting in an absence of privacy for all family members.[29]

From the beginning of the nineteenth century to the present, the goal of homeownership has been one of the commonly recommended cures put forth by social reformers for many domestic problems of the working classes. In 1919, the U.S. Department of Labor circulated a memo

[26] See Pamela H. Simpson, *Cheap, Quick, & Easy: Imitative Architectural Materials, 1870-1930*. Knoxville: University of Tennessee Press, 1999, for information on concrete block in the early-twentieth century.
[27] Thomas Hubka and Judith T. Kenny, "Examining the American Dream: Housing Standards and the Emergence of a National Housing Culture, 1900-1930, *Perspective in Vernacular Architecture*, 13 no. 1, 2006, 52.
[28] Hubka and Kenny, 52.
[29] Hubka and Kenny, 55.

stressing the need for more houses; it said, "build well, yet inexpensively, so that the opportunity of home-ownership may be widened and extended to persons to whom, heretofore, it has been closed."[30] The best remedy to solve many domestic issues was to create more homeowners, specifically living in "comfortable" and modern houses. Homeownership was touted as perhaps the *single* most important criterion for the acquisition of middle-class status in the early-twentieth century by Progressive Era reformers.[31]

The early-twentieth century brought new housing opportunities to both the middle-class and working-class families. Though the houses available to each group differed in size, cost, and style, they generally shared a house plan that contained very similar features and room usages. Common characteristics that emerged in the typical Progressive Era house plan included five to six rooms, all on the first floor, including a living room, dining room, kitchen, two or three bedrooms, and a bathroom—and often fitted with new technologies. Outside of the dwelling, a garage or place for an automobile was constructed.[32] By 1930, the popular adaption of these features into most middle- and working-class homes resulted in a nationally recognized standard for domestic living.[33] This plan, the room types, and technological upgrades were significant for achieving middle-class housing standards for "working-towards-middle-class" people.[34] While these "working-towards-middle-class" houses were commonly constructed as one-story, gable-front bungalows (like the Joseph House), it was not the "aesthetic package" of the bungalow that made them revolutionary for working-class families; rather, it was the interior spaces and comforts offered by the "Progressive Era Plan."[35] The Joseph House is emblematic of, and significant for, these important and revolutionary domestic changes that occurred in the first thirty years of the twentieth-century—changes that affected the entire inventory of American housing, not just upper or middle class housing.[36]

The Joseph House: A Progressive Era, Working-Towards-Middle-Class Home

The Three-Fixture Bathroom

By the end of the nineteenth century, the three-piece bathroom (sink, bathtub, and toilet) had been installed in most upper-class houses.[37] The insertion of bathrooms into domestic spaces helped solve some of the most frustrating problems of domestic life related to sanitation, hygiene, health care, disease prevention, personal privacy, and the overall quality of domestic life.[38] Access to a dedicated bathroom space did not arrive, however, for those outside of the upper class largely until the twentieth century. For many working- and middle-class families, the three "pieces" of the three-piece bathroom did not arrive all at once, but incrementally. Often, the sink was added first, usually in the kitchen or even a bedroom, although the kitchen sink was

[30] Hubka and Kenny, 49.
[31] Hubka and Kenny, 51.
[32] Hubka and Kenny, 49.
[33] Hubka and Kenny, 58.
[34] Hubka and Kenny,58.
[35] Hubka and Kenny, 59.
[36] Hubka and Kenny, 51.
[37] Alison K. Hoagland, "Introducing the Bathroom: Space and Change in Working-Class Houses," *Buildings & Landscapes: Journal of the Vernacular Architecture Forum* 18, no. 2, 2011, 15.
[38] Hubka and Kenny, 56.

seen as the priority.[39] Bathtubs were omnipresent before running water—but once attached to running water, they needed a dedicated space in the home.[40] The indoor toilet, which replaced the freestanding, outdoor privy, often arrived last. The toilet, a plumbed fixture that also required private, dedicated space, was the most difficult element of the three-fixture bathroom to acquire.[41]

The three-piece bathroom required, at a minimum, about five feet by seven feet of space. This came at a cost for families residing in older homes—as it was nearly impossible to insert a bathroom in typical two- or three-room houses.[42] Due to these spatial (and not to mention economic) constraints, the three-piece bathroom came slowly to the working class.[43] However, through the creation of Progressive Era plans and with increased entry into homeownership, more working- and working-towards-middle class families had access to a dedicated bathroom space in the first decades of the 1900s. These bathrooms were a marked improvement over previously available sanitation spaces, which were often shared public spaces such as outhouses, public toilets, and bathhouses.[44] An unintended benefit of bringing hygiene facilities into the house was that the rear yard transitioned away from its use as a (bodily) functional space into one that could now be enjoyed for solely recreational purposes.[45]

One of the original rooms in the Joseph House was an indoor bathroom. Located off of the hallway between two first-floor bedrooms, it was constructed in an ideal location for family access, but still allowed for privacy. Two pieces of the bathroom remain today—the toilet and the sink—while the bathtub was likely removed when the single-family dwelling was converted into retail space in the mid-to-late-twentieth century.

The Dining Room

Progressive Era social reformers often emphasized the dining room as a desirable symbol of middle-class domesticity.[46] Due to the fact that space was at a premium in most working-class homes in the nineteenth century, having a dedicated space for eating and entertainment was a clear signal of the status and wealth of the occupants. Adding the dining room in the twentieth century was seen as a desirable improvement.[47] Since the Joseph family constructed a five-room Progressive Era plan dwelling, as opposed to a six-room one, they combined the living room and dining room spaces. This was a common solution for many working-class families. They still achieved more private living spaces by opting for two bedrooms on the first floor, while simultaneously attaining a more modern, comfortable, and middle-class home.

[39] Hoagland, 16.
[40] Hoagland, 15.
[41] Hoagland, 24.
[42] Hoagland, 15.
[43] Hoagland, 16.
[44] Hubka and Kenny, 56.
[45] Hoagland, 30.
[46] Hubka and Kenny, 56.
[47] Hubka and Kenny, 56.

The Private Bedroom

Like all new single-use rooms in the working-class family home before 1900, privacy was difficult to attain.[48] The twentieth century Progressive Era plan allowed working-class and working-towards-middle-class families to attain privacy in their sleeping arrangements. Two bedrooms were located on the west side of the first floor of the Joseph House, connected via a hallway with the bathroom positioned between them. The upstairs half-story could have also served as a third bedroom, as the interior of this space has also been finished.

Kitchen Technologies

New technological features improved the overall quality of domestic life for an increased number of American families—the most important of which was the indoor, plumbed kitchen sink.[49] Previously, many dwellings had sinks with drains, which families had to bring water into the house to use. Next came sinks plumbed with cold water, then eventually sinks were outfitted with hot and cold taps. Sinks plumbed with hot water were seen as important labor-saving devices. No longer was water collected from a well or spring, brought into the house, then heated. Instead, hot water was readily available, signaling huge advancements in comfort.

An early-twentieth century sink, fitted with hot and cold taps, survives in the Period II kitchen space at the Joseph House, as does an early-twentieth century pantry. While the Period I house contained a kitchen, the fixtures do not survive. The early addition of the Period II kitchen space (c. 1922-1931) is significant for providing the family more dedicated bedroom and recreational space in the main block of the house, while relocating the Progressive Era kitchen, fitted with the newest technologies, to the addition.

The Front Porch

After the turn of the century, the front porch became a place for and symbol of leisure for the working class.[50] The porch represented the potential of a new lifestyle made possible by the eight-hour workday and improved living conditions.[51] Previously, either inside or outside the house, there was no equivalent or dedicated leisure space for working class families.[52] The front porch, more than any other architectural feature of the Progressive Era plan, expressed a new type of space for domestic comfort and social gathering in improved working-class housing.

A porch dominates two elevations of the Joseph House—the Period I front porch was open from 1922-1931. The front porch wraps around to the east elevation and provided the Joseph family additional leisure space. Based on the location of the dwelling, fronting Rehoboth Avenue and formerly the DM&V rail line (the main thoroughfares in town), it provided a comfortable space for the family to gather, relax, and see and be seen.

Car and Garage

[48] Hubka and Kenny, 57.
[49] Hubka and Kenny, 57.
[50] Hubka and Kenny, 57.
[51] Hubka and Kenny, 57.
[52] Hubka and Kenny, 57.

When the automobile was first introduced in the United States during the 1890s, no dedicated space existed to house these new inventions.[53] Over the first twenty years of the twentieth century, Americans experimented with not only the design, style, and construction of garages, but with the placement on their property. Early garages were often small, frame, and placed as far from the house as possible.[54] These early garages were seen as "sacrificial structures" due to an aura of danger shrouding the automobile, in large part due to their combustibility.[55] The automobile arrived late to working-class households, arriving in large numbers in the 1920s, often in the form of Henry Ford's popular Model T.[56] These new modes of transportation significantly contributed to the transformation of the American home and lifestyle, especially for the working-classes who no longer needed to rely on public transportation. In fact, by 1928, three-quarters of all non-farm families owned an automobile, and twice as many households owned cars as owned homes.[57]

The garage at 413 Rehoboth Avenue symbolized the Joseph family's ascent into a more comfortable lifestyle and a higher class. Even though the house is located in close proximity to the DM&V depot, which Joseph likely still relied on for freight deliveries for his store, the Joseph family did not need to rely on rail travel for personal travel. The garage itself is built of wood, with carriage doors, emblematic of the time period in which it was constructed. It is sited in the back corner of the small lot, as far away from the home as possible. As various garage functions were experimented with during the early-twentieth century, they were often used as multi-purpose spaces. The interior of the Joseph garage is partitioned with two interior rooms, one of which has a plumbed sink—again, signaling both comfort and design innovation. Early car owners needed their own supplies of fuel on site, and the sink in the garage offered a way to clean up after servicing the car.[58] The garage at the Joseph House is, itself, is a rare survival of a transitional type of domestic outbuilding in the early-twentieth century and is historically significant in its own right.

Survival in a Highly-Developed Beach Town

Now nearly a century old, the Joseph House has survived the ever growing and changing Rehoboth Beach landscape due to the bungalow's adaptability, first as a dwelling and then as a small business/retail space. These uses allowed the building to retain much of its integrity. It has survived relatively unaltered, unlike many of the dwellings around it, which have seen significant interior and exterior alterations (such as the former dwelling at 415 Rehoboth Avenue) and demolition (compare aerials shown in Figures 2, 3 & 4 to see how much the town has changed since 1925). There have been substantial losses to historic structures in and around the downtown area due to neglect and high demand for modernized entertainment venues, retail space, restaurants, and parking.

[53] Leslie Goat, "Housing the Horseless Carriage," *Perspectives in Vernacular Architecture,* Vol. 3 (1989): 62.
[54] Goat, 63.
[55] Goat, 63.
[56] Hubka and Kenny, 57.
[57] Hubka and Kenny, 58.
[58] Goat, 64.

Several bungalows and other small, frame dwellings once surrounded 413 Rehoboth Avenue on side streets like Sussex Street and Grove Street. Immediately adjacent to the Joseph House, and sharing a parcel corner to the northwest, stood an almost identical modest, front-gable, frame bungalow at 98 Sussex Street (DE CRS# S09585). It was surveyed in 2000 and demolished prior to 2012. It has since been replaced with a much larger beach home. Directly behind the Joseph House is a one-and-a-half story, side-gable bungalow at 96 Sussex Street (DE CRS # S09583). This dwelling, however, represents a different style and form of bungalow. Another front-gable, one-story bungalow survives adjacent to the Joseph House at 94 Sussex Street, but possesses far less design integrity, as it received a large addition and underwent a "Victorianization" campaign on the exterior. A modest, one-story, side-gable, frame bungalow built c. 1925 that stood at 1 Grove Street (DE CRS # S08537) was also demolished prior to 2012 to accommodate larger beach homes. This dwelling had resembled the one at 96 Sussex Street. Another working-towards-middle-class front-gable, frame bungalow, similar to the Joseph House, was located at 310 Rehoboth Avenue (DE CRS # S08227) and was demolished sometime between 2015 and 2018.

Very few of the early, 1920s and 1930s historic buildings survive on the main thoroughfare of Rehoboth Avenue due to redevelopment pressure. A rare cluster of three larger, middle-class, side-gable bungalows survive at 315 (DE CRS #S08973), 311 (DE CRS #S08971), and 309 Rehoboth Avenue (DE CRS #S08972). These dwellings have also been converted into commercial or retail space. Based on their exteriors, these three bungalows belong in a different hierarchical category than the Joseph House and are representative of larger bungalows for higher-income families. In the midst of all of these changes, the bungalow at 413 Rehoboth Avenue still stands and can be interpreted as a culturally significant, early-twentieth century working-class dwelling that survives in the face of much rapid change surrounding it.

9. Major Bibliographical References

Bibliography (Cite the books, articles, and other sources used in preparing this form.)

Clark, Clifford Edward. *The American Family Home, 1800-1960*. Chapel Hill: The University of North Carolina Press, 1987.

Comstock, William P. and Clarence E. Schermerhorn. "Bungalows, Camps and Mountain Houses." New York: Comstock.

Goat, Leslie G. "Housing the Horseless Carriage: America's Early Private Garages." *Perspectives in Vernacular Architecture* 3, (1989): 62-72.

Herman, Bernard L., Susan A. Mulchahey, Rebecca J. Siders (Sheppard), Gabrielle M. Lanier, and Nancy K. Zeigler. "Adaptions of Bungalows in the Lower Peninsula/Cypress Swamp Zone of Delaware, 1880-1940+/-." (1990).

Hoagland, Alison K. "Introducing the Bathroom: Space and Change in Working-Class Houses." *Buildings & Landscapes: Journal of the Vernacular Architecture Forum* 18, no. 2 (2011): 15-42.

Hubka, Thomas C. and Judith T. Kenny. "Examining the American Dream: Housing Standards and the Emergence of a National Housing Culture, 1900-1930." *Perspectives in Vernacular Architecture* 13, no. 1 (2006): 49-69.

Lancaster, Clay. *The American Bungalow 1880-1930*. New York: Dover, 1995.

Poore, Patricia. “The Bungalow: A Short History - Design for the Arts & Crafts House: Arts & Crafts Homes Online.” Design for the Arts & Crafts House | Arts & Crafts Homes Online, December 12, 2011. https://artsandcraftshomes.com/house-styles/the-bungalow-a-short-history.

“Prairie School.” Prairie School Architecture. Accessed November 13, 2019. http://www.antiquehome.org/Architectural-Style/prairie.htm.

McAlester, Virginia, Matty, Suzanne Patton, Clicque, Steve,, McAlester, A. Lee, Jarrett, Lauren,,Rodriguez-Arnaiz, Juan,,. *A Field Guide to American Houses: The Definitive Guide to Identifying and Understanding America's Domestic Architecture* 2017.

Simpson, Pamela H. *Cheap, Quick, & Easy: Imitative Architectural Materials, 1870-1930*. Knoxville: University of Tennessee Press, 1999.

Solomon, Nancy. *National Register of Historic Places. Far Rockaway Beach Bungalow Historic district*. New York, NY: 2012.

Previous documentation on file (NPS):

____ preliminary determination of individual listing (36 CFR 67) has been requested
____ previously listed in the National Register
____previously determined eligible by the National Register
____designated a National Historic Landmark
____ recorded by Historic American Buildings Survey #_____
____recorded by Historic American Engineering Record # _____
____ recorded by Historic American Landscape Survey # _____

Primary location of additional data:

____ State Historic Preservation Office
____ Other State agency
____ Federal agency
____ Local government
__X__ University
____ Other
Name of repository: University of Delaware, Center for Historic Architecture and Design
Historic Resources Survey Number (if assigned): _____

10. Geographical Data

Acreage of Property _0.1148 Acres_____

Use either the UTM system or latitude/longitude coordinates

Latitude/Longitude Coordinates
Datum if other than WGS84:_____
(enter coordinates to 6 decimal places)
1. Latitude: 38.715345 Longitude: -75.090058

2. Latitude: Longitude:

3. Latitude: Longitude:

4. Latitude: Longitude:

Or
UTM References
Datum (indicated on USGS map):

☐ NAD 1927 or ☐ NAD 1983

1. Zone:	Easting:	Northing:
2. Zone:	Easting:	Northing:
3. Zone:	Easting:	Northing:
4. Zone:	Easting :	Northing:

Verbal Boundary Description (Describe the boundaries of the property.)

The property boundary contains .1148 Acres of land. It is bound by parcel 165 to the West, parcel 163 to the East, parcel 153 to the North, and Rehoboth Ave to the South.

Boundary Justification (Explain why the boundaries were selected.)

Being part of the grounds laid out for the 1873 Rehoboth Beach Camp Meeting Association, the lot location and size has remained the same since that time, as mentioned in the Deeds for the property.

---

11. Form Prepared By

name/title: Catherine Morrissey, Virginia Ann Price, and Michael J. Emmons, Jr.
organization: Center for Historic Architecture and Design, University of Delaware
street & number: 331 Alison Hall, University of Delaware
city or town: Newark state: DE zip code: 19716
e-mail cmorriss@udel.edu or vadavid@udel.edu
telephone: 302-8431-8097
date: November, 2019

Additional Documentation

Submit the following items with the completed form:

- **Maps:** A **USGS map** or equivalent (7.5 or 15 minute series) indicating the property's location.

- **Sketch map** for historic districts and properties having large acreage or numerous resources. Key all photographs to this map.

- **Additional items:** (Check with the SHPO, TPO, or FPO for any additional items.)

The Joseph House
Name of Property

Sussex County, Delaware
County and State

USGS 7.5 MINUTE QUAD MAP

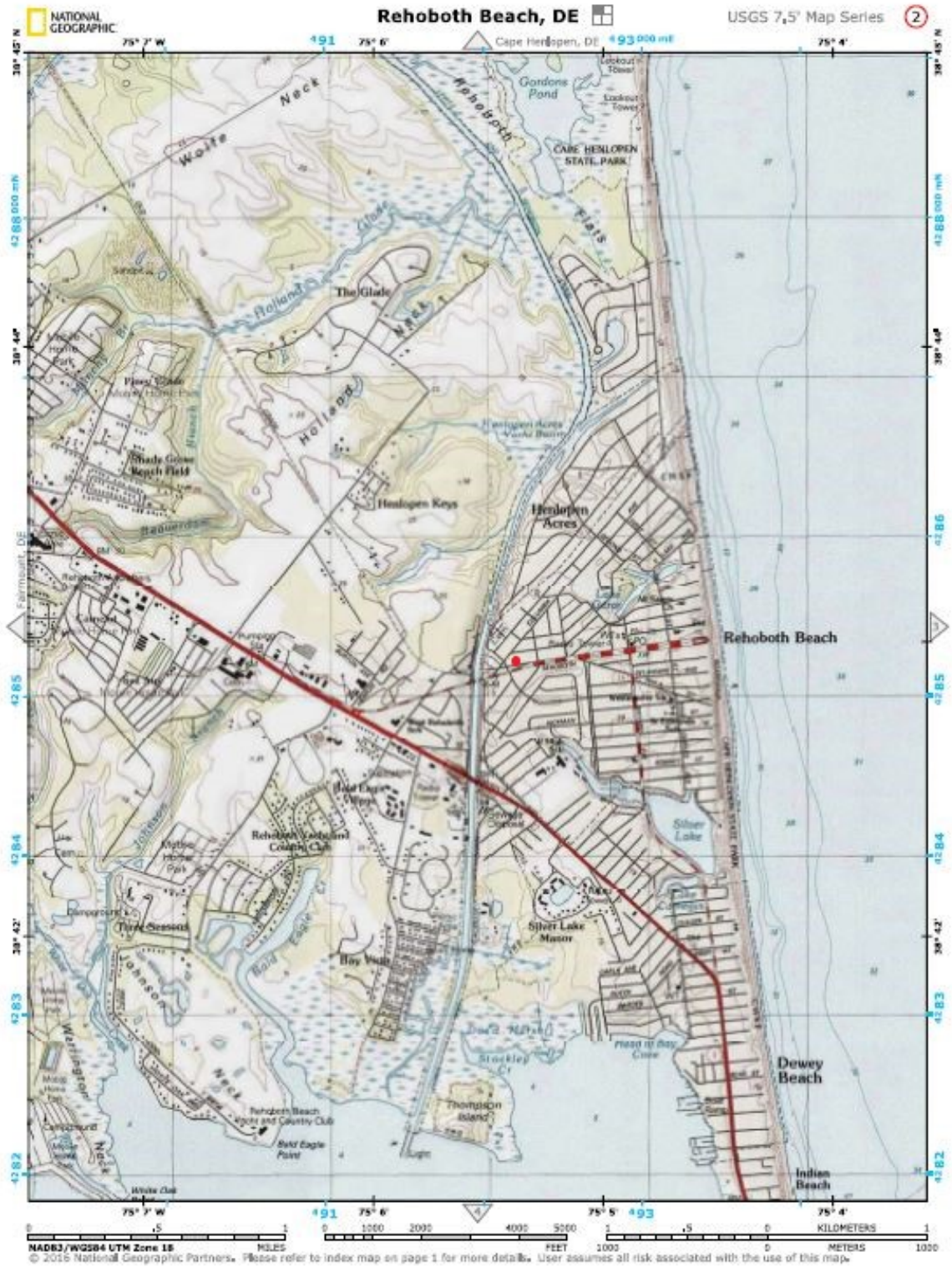

The Joseph House
Name of Property

Sussex County, Delaware
County and State

1922 Sanborn Fire Insurance Map



The Joseph House
Name of Property

Sussex County, Delaware
County and State

1931 Sanborn Fire Insurance Map



The Joseph House
Name of Property

Sussex County, Delaware
County and State

Site Plan and Photo Key of the Joseph House

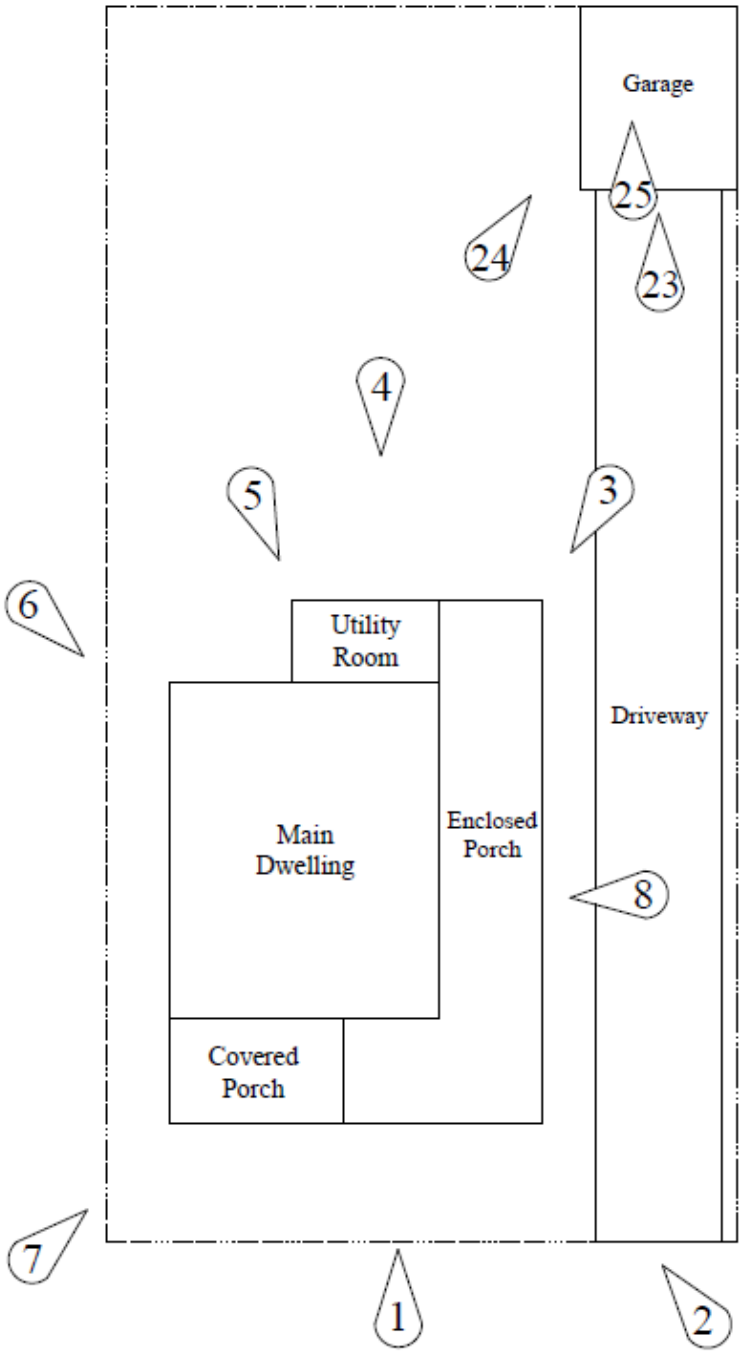

The Joseph House
Name of Property

Sussex County, Delaware
County and State

First floor plan and photo key

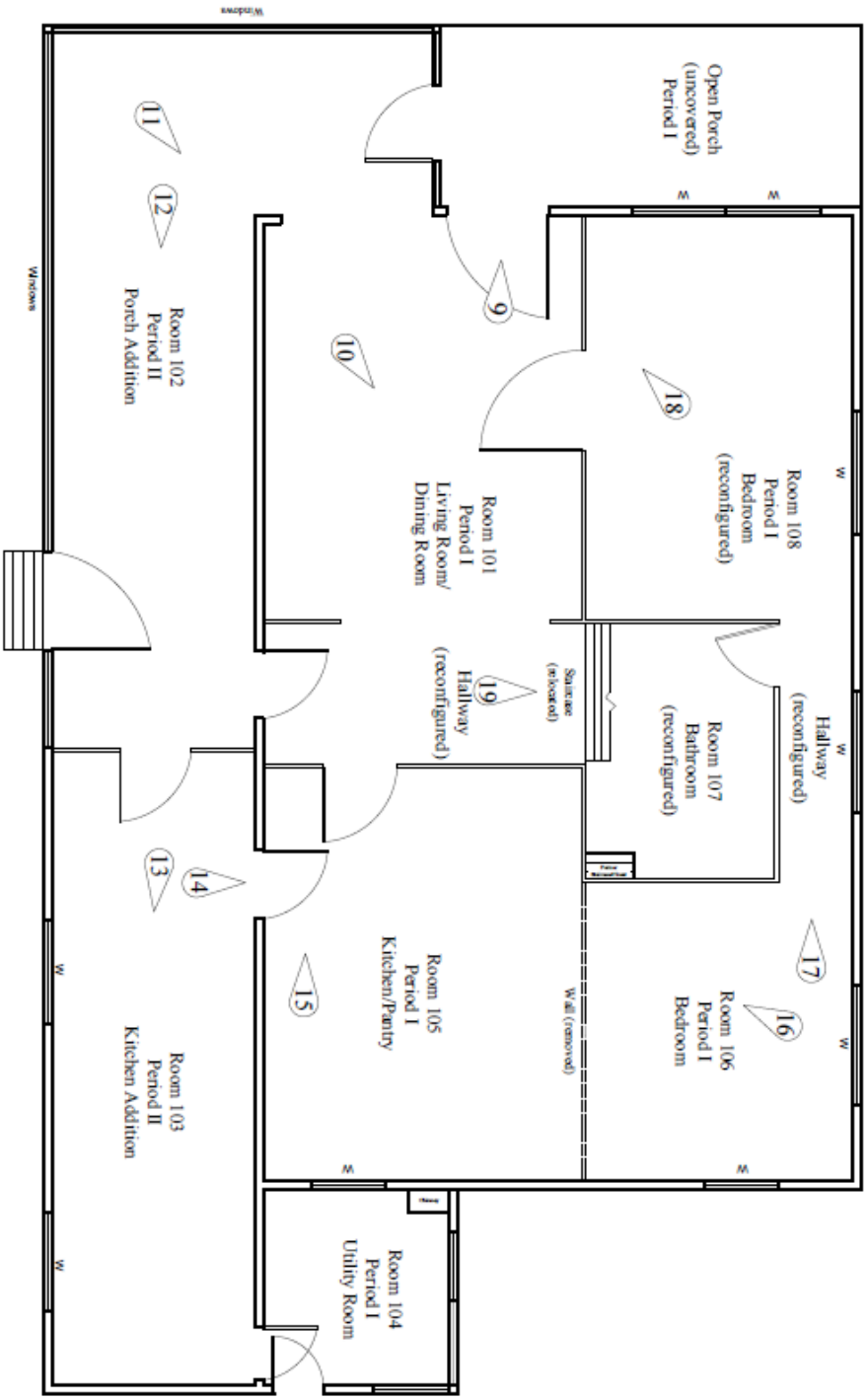

The Joseph House | Sussex County, Delaware
Name of Property | County and State

Figure 1: "The Fairy-Four Rooms and Bathroom."
http://www.searsarchives.com/homes/1921-1926.htm

FOUR ROOMS AND BATHROOM



See Description of "Honor Bilt" Houses on page 9.

Honor Bilt

The Fairy

No. 3217 "Already Cut" and Fitted.

$965.00

THE FAIRY is a comfortable bungalow home, with shingle siding. It has many features that will appeal to the housewife. There is quality in every foot of material. Yet, we will furnish all the material to build this bungalow at the very low price quoted. The splendid value is made possible by our modern and successful system of "Honor Bilt" homes.

The Living and Dining Room. The porch affords a pleasant place for warm summer evenings. The half glazed front door enables the housewife to see the caller before opening the door.

Having entered you find the living room combines with dining room. Hence the most economical use of floor space, without sacrifice of appearance. This combination living and dining room is about 12 feet wide by 15½ feet long. There is room for a piano between two windows on the outside wall. Your dining table and chairs may be set at the end of room nearest the kitchen and hidden by a screen if so desired. There is ample space for other furniture as shown on plan.

The Kitchen. A swinging door leads from the dining and living room into the kitchen. Here is a well planned kitchen, room to place cabinet, table, sink and range to make work easy which reduces the housewife's work and saves many steps each day. Two windows give plenty of light and air.

A door connects the kitchen with the rear entry, which has space for ice box, that can be iced without tracking dirt into the kitchen. From the rear entry, stairs lead to the outside and down to basement.

The Bedrooms. The front bedroom opens from the living room. It has a fair sized clothes closet with shelf.

A small hall is open from the living and dining room and gives privacy to rear bedroom and bath. Bathroom is just the right size and is conveniently located.

Basement. Excavated under entire house. Cement floor.

Height of Ceilings. Basement is 7 feet from floor to ceiling. Main floor rooms are 8 feet 6 inches from floor to ceiling.

What Our Price Includes.

At the price quoted, we will furnish all the material to build this four-room house, consisting of:
Lumber, Red Cedar Shingles for Siding; **Lath;**
Fire-Chief Shingle Roll Roofing, guaranteed for 17 years;
Framing Lumber, No. 1 Yellow Pine;
Flooring Interior Floors, Clear Yellow Pine; Porch Floor, Clear Edge Grain Fir;
Porch Pergola;
Finishing Lumber;
High Grade Mill Work (see pages 86 and 87);
Interior Doors of White Pine with Two Cross Panels of Fir;
Trim, Clear Yellow Pine, choice grain and color;
Windows of California Clear White Pine;
Medicine Cabinet; Building Paper; Sash Weights; Eaves Trough and **Down Spout;**
Stratford Design Hardware (see page 118);
Paint for Three Coats for Outside Trim;
Stain for Two Coats, for Shingles on Walls;
Varnish and Filler, for Inside Trim and Doors;
Complete Plans and Specifications.
Built on concrete foundation, cement blocks above grade.
We guarantee enough material to build this house. Price does not include cement, brick, concrete blocks or plaster.

Can Be Built on a Lot 28 Feet Wide.

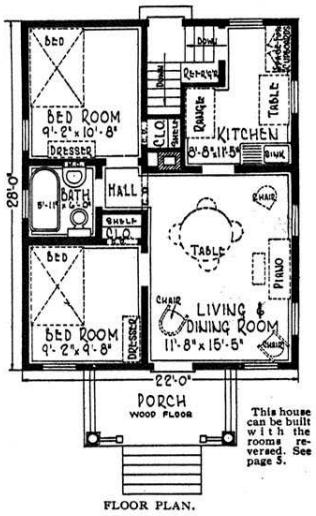

FLOOR PLAN.

This house can be built with the rooms reversed. See page 5.

OPTIONS.

Sheet Plaster and Plaster Finish to take the place of wood lath and plaster, $90.00 extra. See page 88.
Storm Doors and Windows, $48.00 extra.
Screen Doors and Windows, galvanized wire, $29.00 extra.
Oriental Slate Surfaced Shingles instead of Fire-Chief Roofing, $30.00 extra.

For prices of Plumbing, Heating, Wiring, Electric Fixtures and Shades see page 95.

Figure 2: Rehoboth Beach looking south, 1925. (Dallin Aerial Survey, Hagley Digital Archives)



Figure 3: Rehoboth Avenue looking east, with approximate location of 413 Rehoboth Avenue marked, 1930. (Dallin Aerial Survey, Hagley Digital Archives)



Figure 4: Rehoboth Avenue looking west, 2019. (ESRI Aerial, https://maps.sussexcountyde.gov/OnlineMap/Map.html)



Figure 5: Bungalow at 98 Sussex Street, demolished. (DE CRS# S09585, Photograph courtesy of the Delaware State Historic Preservation Office, 2000)



Figure 6: Bungalow at 310 Rehoboth Avenue, demolished. (DE CRS# S08227, Photograph courtesy of the Delaware State Historic Preservation Office, 1990)



Photographs

Submit clear and descriptive photographs. The size of each image must be 1600x1200 pixels (minimum), 3000x2000 preferred, at 300 ppi (pixels per inch) or larger. Key all photographs to the sketch map. Each photograph must be numbered and that number must correspond to the photograph number on the photo log. For simplicity, the name of the photographer, photo date, etc. may be listed once on the photograph log and doesn't need to be labeled on every photograph.

Photo Log

Name of Property: The Joseph House

City or Vicinity: Rehoboth Beach

County: Sussex State: Delaware

Photographer: Catherine Morrissey

Date Photographed: September 2019

Description of Photograph(s) and number, include description of view indicating direction of camera:

1 of 25 (DE_Sussex County_The Joseph House_001)
View of south elevation, Periods I and II, looking north

2 of 25 (DE_Sussex County_The Joseph House_002)
Perspective view of south and east elevations, Periods I and II, looking northwest

3 of 25 (DE_Sussex County_The Joseph House_003)
Perspective view of east and north elevations, Period II, looking southwest

4 of 25 (DE_Sussex County_The Joseph House_004)
View of north elevation, Period II kitchen addition, Period I utility shed addition, and Period I dwelling, looking south

5 of 25 (DE_Sussex County_The Joseph House_005)
Perspective view of Period I utility room addition, Period II kitchen addition, and Period I dwelling, looking southeast

6 of 25 (DE_Sussex County_The Joseph House_006)

Perspective view of modern fence with utility room in background, Period I dwelling and porch, looking southeast

7 of 25 (DE_Sussex County_The Joseph House_007)
Perspective of west elevation, Periods I and II, looking southeast

8 of 25 (DE_Sussex County_The Joseph House_008)
Exterior detail of rusticated concrete block foundation piers

9 of 25 (DE_Sussex County_The Joseph House_009)
Interior, Period I, room 101: view of south wall and entrance door, looking south

10 of 25 (DE_Sussex County_The Joseph House_010)
Interior, first floor, Period I, room 101: view of north and west walls, showing room entrance into room 108, and hallway leading to attic staircase

11 of 25 (DE_Sussex County_The Joseph House_011)
Interior, first floor, Period II, room 102: view looking northwest into Period I dwelling

12 of 25 (DE_Sussex County_The Joseph House_012)
Interior, first floor, Period II, room 102: view of door to room 103, looking north

13 of 25 (DE_Sussex County_The Joseph House_013)
Interior, first floor, Period II, room 103: view of Period II kitchen addition, looking north

14 of 25 (DE_Sussex County_The Joseph House_014)
Interior, first floor, Period II, room 103: view into room 105 and room 106, looking west

15 of 25 (DE_Sussex County_The Joseph House_015)
Interior, first floor, Period I, room 105: view of door leading to room 103, entrance into hallway, and entrance into room 101

16 of 25 (DE_Sussex County_The Joseph House_016)
Interior, first floor, Period I, room 106: partial view of room 106 including staircase/closet, and room 105

17 of 25 (DE_Sussex County_The Joseph House_017)
Interior, first floor, Period I, room 106: view into hallway leading to bathroom located on the west wall, looking into room 108

18 of 25 (DE_Sussex County_The Joseph House_018)
Interior, first floor, Period I, room 108: view of south and east walls, looking southeast

19 of 25 (DE_Sussex County_The Joseph House_019)
Interior, first floor, Period I, hallway: view of staircase leading to attic, looking west

20 of 25 (DE_Sussex County_The Joseph House_020)
Interior, attic, Period I, room 201: view of south and east walls, looking southeast

21 of 25 (DE_Sussex County_The Joseph House_021)
Interior, attic, Period I, room 201: view of north, east and west walls, looking north

22 of 25 (DE_Sussex County_The Joseph House_022)
Interior, attic, Period I, room 201: view of attic crawl space

23 of 25 (DE_Sussex County_The Joseph House_023)
View of garage, north elevation, Period I: view of garage carriage doors, looking north

24 of 25 (DE_Sussex County_The Joseph House_024)
View of south and west garage elevations, looking northeast

25 of 25 (DE_Sussex County_The Joseph House_025)
Interior, garage, Period I: view of garage looking north

Paperwork Reduction Act Statement: This information is being collected for nominations to the National Register of Historic Places to nominate properties for listing or determine eligibility for listing, to list properties, and to amend existing listings. Response to this request is required to obtain a benefit in accordance with the National Historic Preservation Act, as amended (16 U.S.C.460 et seq.). We may not conduct or sponsor and you are not required to respond to a collection of information unless it displays a currently valid OMB control number.
Estimated Burden Statement: Public reporting burden for each response using this form is estimated to be between the Tier 1 and Tier 4 levels with the estimate of the time for each tier as follows:

Tier 1 – 60-100 hours
Tier 2 – 120 hours
Tier 3 – 230 hours
Tier 4 – 280 hours

The above estimates include time for reviewing instructions, gathering and maintaining data, and preparing and transmitting nominations. Send comments regarding these estimates or any other aspect of the requirement(s) to the Service Information Collection Clearance Officer, National Park Service, 1201 Oakridge Drive Fort Collins, CO 80525.

Google Maps 20499 Lincoln St

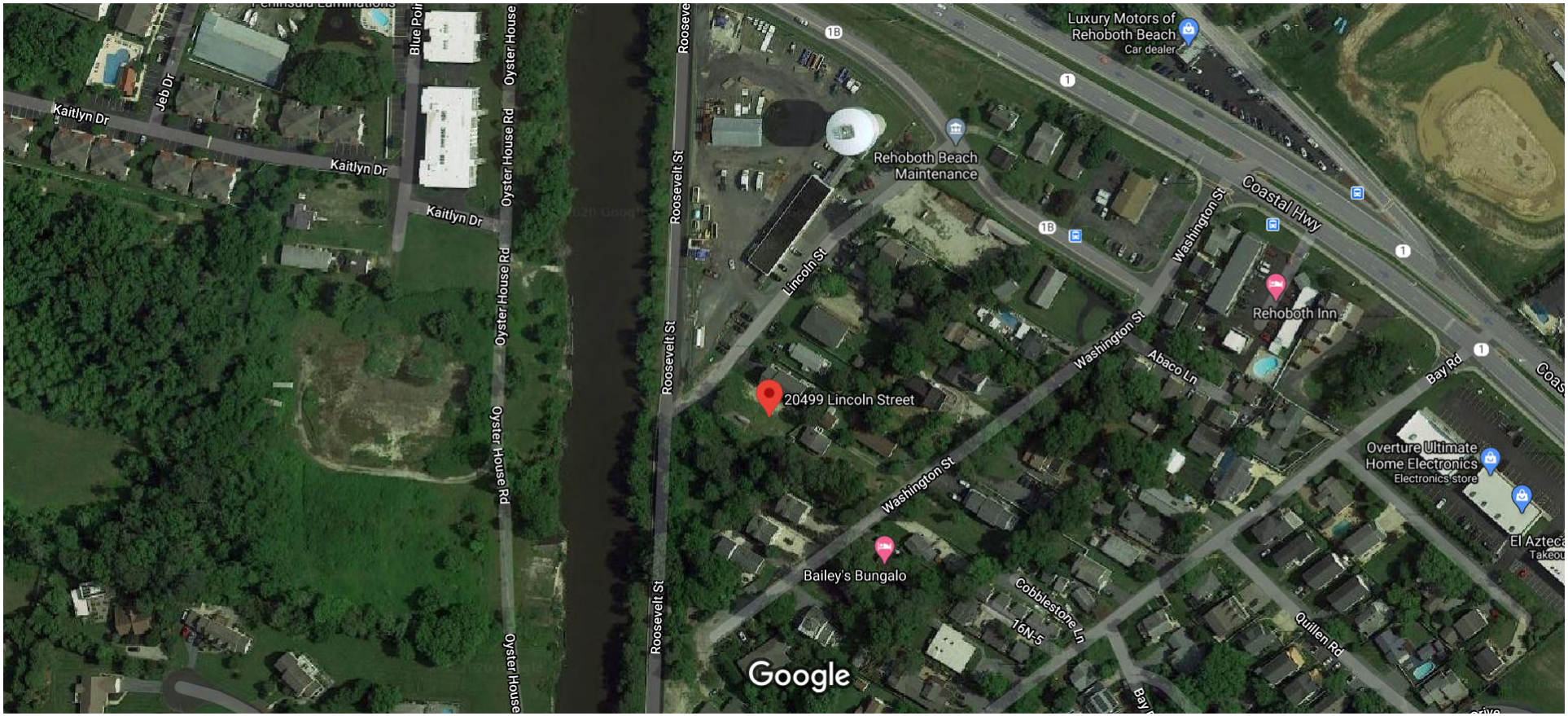

Imagery ©2020 Maxar Technologies, U.S. Geological Survey, USDA Farm Service Agency, Map data ©2020 Google 100 ft

Mark Betchkal
98 Sussex Street
Rehoboth Beach DE 19971
Mark@YesMarketingLLC.com
202-903-6933

Denise Lovelady, State Director
USDA
1221 College Park Drive, Suite 200
Dover, DE 19904

Dear Ms. Lovelady,

I am writing regarding the USDA Community Facilities Guaranteed Loan Program. It is my understanding that Clear Space Theater Company, currently located on Baltimore Avenue, Rehoboth Beach, DE 19971, has approach the USDA to participate in the Community Facilities Guaranteed Loan Program in order to build a theater and parking garage located at 413, 415, and 417 Rehoboth Avenue, Rehoboth Beach, DE. I understand that part of the loan program includes an environmental review completed and acceptable.

I am concerned that the proposed theater and garage, 42 feet high and six feet off my property line, will cast my 24-panel solar system in continual shade, thus rendering it useless. Once there is a final plan, DEREC will conduct an analysis of the impact on my solar system. Does the USDA's environmental review process include the consideration of the effect of the building on such items as solar generators? Also does in consider drainage? I am very concerned about the massive size of the structure on the surrounding properties, as are my neighbors.

I would like to be kept informed of every step of this application while it moves through your office.

Thank you,

Mark Betchkal

Cc: Bo Lauder, 96 Sussex Street, Ron Bowman, 100 Sussex Street, Ski Rowland, 90 Sussex Street, Rehoboth Beach DE 19971

2019 FEB 25 PM 3:17

From: Fearins, Terry - RD, Dover, DE
To: Mark Betchkal
Cc: Fitzgerald, Lisa - RD, Dover, DE
Subject: RE: Clear Space, March 11 Meeting, Follow Up.
Date: Thursday, March 12, 2020 7:09:07 AM

Mark - There is no USDA public meeting required for our Community Facility Program. Here is a link to a new guidebook which has been provided by Rural Housing Services. This does provide guidance to applicants on our loan program application process.

Direct Loan Applicant Guidance Book

The application process for this project now requires the submission of an Environmental Assessment (EA). The EA requires The Public Notice Announcing the Availability of an Environmental Assessment. This Notice is provided to the applicant with guidance on publishing requirements. For this project, the Notice will include notification of the draft Memorandum of Agreement.

There is presently no date set for the Notice.

Thank you for your updated address.

Terry

Terry S. Fearins
Community Program Director
Rural Development – Delaware and Maryland
United States Department of Agriculture
1221 College Park Drive, Suite 200 | Dover, DE 19904
Email: terry.fearins@usda.gov
Desk: 302.857.3631 | Fax: 855.389.2243
www.rd.usda.gov/de | www.rd.usda.gov/md

USDA is an equal opportunity provider, employer and lender

From: Mark Betchkal <mark@yesmarketingllc.com>
Sent: Wednesday, March 11, 2020 9:40 AM
To: Fearins, Terry - RD, Dover, DE <terry.fearins@usda.gov>
Cc: Fitzgerald, Lisa - RD, Dover, DE <lisa.fitzgerald2@usda.gov>
Subject: Clear Space, March 11 Meeting, Follow Up.

Dear Ms. Fearins,

Thank you for coming to Rehoboth Beach to discuss the Clear Space project. You heard from the public that this is controversial and divisive project, albeit public opinion is not part of your

guidelines.

About your guidelines and procedures, yesterday you mentioned a public meeting to review the memorandum of agreement (MOA) regarding any mitigation for adverse effects for the historical property at 413 Rehoboth Avenue. And, I gather, to mitigate any other environmental adversities. I have some questions:

What is the timeline and next steps to get to a MOA?
Is this there a period of public comment before the MOA is finalized and accepted?
How will the public be kept informed of the process?

As you could tell from yesterday's meeting, there is a community-wide sense of a lack of transparency. I encourage you to make information as widely known as possible and to slow down for the community to catch up.

Please update your files with my new address below. And again, thank you.

Mark Betchkal, Yes Marketing LLC, 20894 Spring Lake Drive, Unit 310, Rehoboth Beach DE 19971
Phone: 202-903-6933
.

From: Roseann Roccaro
To: Fitzgerald, Lisa - RD, Dover, DE
Cc: wpaulson@clearspacetheatre.org
Subject: Clear Space Theater
Date: Tuesday, March 10, 2020 2:56:27 PM

March 10, 2020

Ms. Lisa Fitzgerald
Dover State Office, Rural Development
United States Department of Agriculture
1221 College Park Drive - Suite 200
Dover, DE 19904

Dear Ms. Fitzgerald,

As property owners in North and South Rehoboth for many years, we are writing in support of the plans of Clear Space Theatre to construct a theatre on Rehoboth Avenue and what it would bring to our lovely town. We are so elated to hear about Clear Space relocating to Rehoboth Avenue as are other property owners, residents and businesses in downtown Rehoboth Beach.

We understand that today's meeting is to discuss and mitigate the effects of demolishing the bungalow. We fully support the demolition of the bungalow as the benefits of the new theatre at that location outweigh efforts to preserve the current structure. We applaud Clear Space with the efforts in having a historical study of the bungalow completed by the University of Delaware and their plans to memorize the bungalow with a plaque to be hung at the new theatre.

Furthermore, we want to thank the USDA staff so much for all their efforts in assisting Clear Space and providing funding for their new home.

Sincerely,

Roseann Roccaro & Maritza Borges
32 Olive Avenue
103 Rodney Street

From: Kevin Culley
To: Fitzgerald, Lisa - RD, Dover, DE; wpaulson@clearspacetheatre.org
Subject: Letter of Support for Clear Space Theatre
Date: Tuesday, March 10, 2020 2:36:25 PM

March 10, 2020

Ms. Lisa Fitzgerald
Dover State Office, Rural Development
United States Department of Agriculture
1221 College Park Drive - Suite 200
Dover, DE 19904

Dear Ms. Fitzgerald,

As a homeowner and Rehoboth Beach resident, I am writing in support of the plans of Clear Space Theatre to construct a theatre on Rehoboth Avenue.

At its core, Rehoboth is a community, and Clear Space is ADDITIVE to our community. The sense of family and the depth of offerings are the main reasons that we built our dream house on Laurel Street in Rehoboth, for our family to enjoy for years to come. In years past, we have seen the plays at its current location, and imagined what more it could be. I have learned that the USDA is now in a consultation with Clear Space and the State Historic Preservation Office to mitigate the effects of a proposed demolition of a bungalow located at 413 Rehoboth Avenue.

As a native New Englander, I grew up spending portions of my summers in Ogunquit, Maine, a community similar to Rehoboth in many ways. The Ogunquit Playhouse is a fixture in the community, and I have fond memories of seeing plays as a kid, learning manners and how to act, and what a play actually is. Regardless, I don't think Ogunquit would be the same WITHOUT the Playhouse. I think that this new location/expansion that is being proposed for Clear Space could be so additive to the community, in a similar way that the Playhouse is to Ogunquit, that it would be a massive miss to allow the opportunity to fall by the wayside, over the proposed demolition of an old bungalow.

I understand Clear Space has made efforts to donate the building to interested parties and at its own expense, has already paid for a historic study of the bungalow prepared by the University of Delaware. In addition, the Rehoboth Museum already preserves the Anna Hazard house as a museum structure interpreting the early residential life of Rehoboth Beach which is located on City property. Finally, if Clear Space were able to get a typically commercial loan the historical aspect of the home would not be an issue and Clear Space could demolish this structure on their lot, as is common in the shore communities, as we did when we purchased our property years ago. The fact of the matter is, when we purchased the property at 110 Laurel, we were excited to have the opportunity to live in Rehoboth, only when we turned the water on, and it emerged out of the spout with a rusty red color did we realize that we would need to start from scratch. Eventually, we demolished the old house, that is very similar to the building

that stands now at 413 Rehoboth Ave, and it is only fair that Clear Space has the same ability as we were afforded.

As a property owner, father of three children and a patron of Clear Space in its current location, the benefits of the new theatre at that location far outweigh efforts to preserve the current structure, and I support the demolition of the bungalow.

I want to personally thank you for your efforts to provide USDA Direct Loan Funding for this project and hope that you all support such a positive development for the community, if my kids have the same memories of Clear Space Theatre as I do of the Ogunquit Playhouse, you will have had a part in the legacy.

All my best,

Kevin Culley

From: Amy Warick
To: Fitzgerald, Lisa - RD, Dover, DE
Cc: Wesley Paulson
Subject: Letter for Support for Clear Space - Time Sensitive
Date: Tuesday, March 10, 2020 2:14:14 PM

Hello,
I am writing in support of Clear Space removing the older bungalow in order to build a new theater. I believe they have followed the correct protocols to donate the structure to other parties. The city of Rehoboth Beach does not have a historical society that prevents older structures from being demolished. I have seen many older homes taken down in order to build bigger homes and businesses.

I live outside the incorporated city limits and work on Rehoboth Avenue. I am a volunteer with Rehoboth Main Street and a strong supporter of Clear Space Theatre. I believe the downtown location for the theater will help the businesses in downtown continue to thrive on a year round basis. The arts are important to our community and town. Clear Space brings wonderful productions to life for our residents and visitors and has a strong education component for our young people. Clear Space Theatre is a valuable asset to our town.

Best regards,
Amy Warick
131 Glade Circle West
Rehoboth Beach, DE 19971
302-258-5442

From:	Rich Macha
To:	Fitzgerald, Lisa - RD, Dover, DE
Cc:	wpaulson@clearspacetheatre.org
Subject:	Support for Clear Space
Date:	Tuesday, March 10, 2020 5:34:02 PM

Lisa,

I am a full-time resident here in Rehoboth Beach. I am enthused about the new theatre venue from Clear Space. I am in favor of demolishing the bungalow so Clear Space can move forward with building the theater.

Thank you for giving my opinion consideration.

Regards,
Rich Macha
106 Rodney Street
Rehoboth Beach, DE 19971

From:	Dreamweaver
To:	Fearins, Terry - RD, Dover, DE
Cc:	Fitzgerald, Lisa - RD, Dover, DE
Subject:	Re: Clearspace Theater Grant Rehoboth Beach DE
Date:	Thursday, March 12, 2020 9:09:48 AM
Attachments:	Architectural Design Manual - November 2007.pdf

Terry,

Thanks for the reply. I know the census math works since its a resort town. Many of us have second homes here, spend up to 40 to 50% of time here and fill out census at another location. I do hope you use some other measure to measure rural. Ex VP Biden has recently purchased a home in the neighborhood. A former Dupont residence is up for sale for $14MM. This is a very affluent community, but you need to look at median home sale within City Limits. Again most of us with above median incomes have our domicile in DC or other communities. Please do not use census data as your only source of data to decide if the City of Rehoboth is a rural community.

Also be aware in the letter you sent residents, it noted that the new facility will be a community center. The existing Clearspace Theater has never been offered for the Community to use. Camp Rehoboth and the Senior Center and City Hall convention center all are used for Community events. The town does not need another one, and I'm not sure why Clearspace never offered their existing facility for Community use. They also mentioned the existing facility had no offsite parking. The last design the community saw, the new facility design had minimal offsite,parking which did not meet our zone laws. So again a stretch in the narrative. The last, the design of facility will not be a cultural icon for City. Attached is something from Rehoboth Beach City info portal. The first 5 or so pages might be of interest. Thanks for listening.

Attached document might be of use in your decision process.

Paul Carrano
45 Oak Ave
Rehoboth Beach

On Thursday, March 12, 2020, 7:45:28 AM EDT, Fearins, Terry - RD, Dover, DE <terry.fearins@usda.gov> wrote:

Paul - Thank you for your email and comments. There is no grant eligible through our Community Facility Grant Program for this project.

Rehoboth Beach is an incorporated municipality with a Census 2010 population of 1,307. This does meet the definition of rural for our program. However, the medium income, based on the American Community Survey for the period of 2006 – 2010 is $66,250 and is 108% above the DE State Median Household Income, and presently not grant eligible.

Terry

Terry S. Fearins

Community Program Director

Rural Development – Delaware and Maryland

United States Department of Agriculture
1221 College Park Drive, Suite 200 | Dover, DE 19904
Email: terry.fearins@usda.gov

Desk: 302.857.3631 | Fax: 855.389.2243

www.rd.usda.gov/de | www.rd.usda.gov/md

USDA is an equal opportunity provider, employer and lender

From: dream weaver <dreamweaver66@yahoo.com>
Sent: Wednesday, March 11, 2020 11:20 AM
To: Fearins, Terry - RD, Dover, DE <terry.fearins@usda.gov>
Subject: Clearspace Theater Grant Rehoboth Beach DE

Dear Terry,

I'm writing you today as resident and homeowner in Rehoboth Beach DE concerning the environmental impacts of the proposed Clearspace Theater expansion. The current location of Clearspace is in an old Church, a very fitting venue for our seasonal resort town. The proposed design of the new facility is way out of character for our town and lot coverage, with elevated decks, lighting and minimal setbacks to our residential neighbors behind the facility is a big concern to our town's residents. The older homes being demolished for this structure is also a concern. Recently, a home next to the ones being demolished was converted to a charming home design studio. Other similar structures have been converted to high end restaurants.

Another environmental impact is pollution and noise from the new facility. If you look at design of our town, which can get more that 40000 visitors during July and August, enters and exits vis a small traffic circle. The new, larger Clearspace complex will be located with feet of this traffic circle, add to the standstill traffic and congestion which occurs during the tourist season.

Last, we are not a small rural town. We are small incorporated city surrounded by Sussex County, which is booming on the Route 1 corridor near the beaches. There is a very nice regional theater in Milton DE, 10miles from Rehoboth.

We ask you reconsider your funding Clearspace's grant request. The USDA funds should be directed to rural downs who need development. A 50x100 builders lot in town sells for $750,000 to $1.6 Million. Our Comprehensive Plan for the City, filed with State, says our Community is 100% built out with few remain open spaces. Our town does not need USDA funding which has such a negative environmental impact. At a minimum a comprehensive traffic study should be performed to study the real impacts of the Clearspace project. Please just say No!

Paul Carrano

45 Oak Ave

Rehoboth Beach DE

Sent from Mail for Windows 10

This electronic message contains information generated by the USDA solely for the intended recipients. Any unauthorized interception of this message or the use or disclosure of the information it contains may violate the law and subject the violator to civil or criminal penalties. If you believe you have received this message in error, please notify the sender and delete the email immediately.

3.10.2020

Clear Space Interested Parties Meeting Comments:

1. Resident (R): Suggest swapping land they purchased with senior center land owned by City outside of town limits

2. (R): Suggest moving theatre outside the City

3. Incorporate the structure inside design of new building or move theatre outside of City

4. (R): Suggest preserve building by moving or donating it.

5. Suggest museum record history of building before demolishing it and putting up a plaque. Have the new theatre reflect the same elemental design.

6. (R): Incorporate house in to building structure. The current design is too modern and the historical society should have been more proactive in preserving it. Also, there should be more of a buffer in the design between buildings and property lines.

7. (R): Suggest buying land out of town will it will not worsen traffic and be out of character with existing structures.

8. Suggest doing an art project such as photography, sculpture, etc. to preserve the memory of the project

9. (R): Suggest citizens email planning division and mayor about their concerns or have Clear Space voluntarily go through site plan review even though it is not required

10. R: Suggest a larger buffer and reduce size of theatre to hold 80 people total

11. Build community kitchen there

12. R: NEPA review should include everything that is controversial about the project, including usage, safety, traffic, etc.

13. R: Publicize to get someone to take the building off the lot

14. R: City should get the PAR and ER and Determination of Eligibility and put them on website in case citizens want to review it



March 30, 2020

Ms. Terry Fearins
Community Program Director
USDA Rural Development Office
121 College Park Drive, Suite 200
Dover DE 19904

Dear Ms. Fearins,

We the undersigned are writing the USDA to support preservation of 413 Rehoboth Avenue, also known as the Joseph House. We understand that the Clear Space Theatre Company's loan application for a new theater complex, through the USDA RHS Community Facilities Program, requires consideration of the project's effect on historic properties and mitigation of any harm to historic properties.

We believe that the only effective mitigation is to preserve the property at its current location and incorporate Joseph House into the new Clear Space Theatre Complex or, move the Joseph House to an alternative site within the City of Rehoboth Beach.

Preservation through photos and artifacts is not an acceptable alternative to the preservation of Joseph House. Clear Space has indicated in their presentations and on their website a strong community focus. Our commercial district, for the most part, still retains the historic bungalow and cottage charm of old Rehoboth, even though many have been converted to restaurants, shops and offices. The scale, charm and now classic architecture of an earlier era contribute to the sense of place that is such a vital part of our community and continues to attract visitors from throughout the country.

Thank you,

Pamela Baker	72 Sussex Street, #4	Rehoboth Beach	DE	19971
Mark Betchkal	20894 Spring Lake Dr, Unit 310	Rehoboth Beach	DE	19971
Ron Bowman	100 Sussex Street	Rehoboth Beach	DE	19971
Elise Burns	130 Henlopen Avenue	Rehoboth Beach	DE	19971
Tim Burns	130 Henlopen Avenue	Rehoboth Beach	DE	19971
Samuel C. Rowland III	90 Sussex Street	Rehoboth Beach	DE	19971
Paul Carrano	45 Oak Avenue	Rehoboth Beach	DE	19971

Bette Carrano	45 Oak Avenue	Rehoboth Beach	DE	19971
John Dewey	105 Scarborough Avenue	Rehoboth Beach	DE	19971
Diane Dixson	72 Sussex Street, #4	Rehoboth Beach	DE	19971
Sturges Dodge	514 New Castle Street	Rehoboth Beach	DE	19971
Douglas Duncan	68 Kent Street	Rehoboth Beach	DE	19971
Jennifer Duncan	68 Kent Street	Rehoboth Beach	DE	19971
Robert E. Friend	60 Columbia Avenue	Rehoboth Beach	DE	19971
James Ellison	107 Henlopen Avenue	Rehoboth Beach	DE	19971
Terri Eskew	102 Henlopen Avenue	Rehoboth Beach	DE	19971
Tom Evans	514 New Castle Street	Rehoboth Beach	DE	19971
Patrick Gossett	16 Dover Street	Rehoboth Beach	DE	19971
Marie Hatkevich	221 Munson Street	Rehoboth Beach	DE	19971
Janet Heflin	72 Columbia Avenue	Rehoboth Beach	DE	19971
Robert Heflin	72 Columbia Avenue	Rehoboth Beach	DE	19971
Hae Jung Hildelrey	402 Bayard Avenue	Rehoboth Beach	DE	19971
Clifton Hilderley, III	402 Bayard Avenue	Rehoboth Beach	DE	19971
Clifton Hilderley, Jr.	402 Bayard Avenue	Rehoboth Beach	DE	19971
Paull Hubbard	515 School Lane	Rehoboth Beach	DE	19971
Ann Hubbard	515 School Lane	Rehoboth Beach	DE	19971
Marge Huxtable	339 Laurel Street	Rehoboth Beach	DE	19971
Jan Konesey	42 Oak Street	Rehoboth Beach	DE	19971
Ken Konesey	42 Oak Avenue	Rehoboth Beach	DE	19971
Steve Latsios	72 Kent Street	Rehoboth Beach	DE	19971
Robert Lauder	96 Sussex Street	Rehoboth Beach	DE	19971
Bob Lawrence	66 Columbia Avenue	Rehoboth Beach	DE	19971
Bunky Markert	520 New Castle Street	Rehoboth Beach	DE	19971
Kate Markert	520 New Castle Street	Rehoboth Beach	DE	19971
Howard Menaker	16 Dover Street	Rehoboth Beach	DE	19971
Gary Mosher	90 Sussex Street	Rehoboth Beach	DE	19971
Margaret Neal	221 Norfolk Street	Rehoboth Beach	DE	19971
John Neal	221 Norfolk Street	Rehoboth Beach	DE	19971
Mary Parvis	51 Henlopen Avenue	Rehoboth Beach	DE	19971
John Roehmer	528 School Lane	Rehoboth Beach	DE	19971
Susan Roehmer	528 School Lane	Rehoboth Beach	DE	19971
John Swift	100 Sussex Street	Rehoboth Beach	DE	19971
Evan Thalenberg	8 Cedar Road	Rehoboth Beach	DE	19971
Gloria Walls	34 Lake Avenue	Rehoboth Beach	DE	19971
Russel Keys	316 Sandalwood Street	Rehoboth Beach	DE	19971
Wayne Gooch	316 Sandalwood Street	Rehoboth Beach	DE	19971
Alexandre Gourinovitch	241 Country Club Dr Unit 504	Rehoboth Beach	DE	19971
Harvey Shulman	149 B Henlopen Avenue	Rehoboth Beach	DE	19971

Andrea Hoffman	137 Henlopen Avenue	Rehoboth Beach	DE	19971
Al Hoffman	137 Henlopen Avenue	Rehoboth Beach	DE	19971
John Chrzanowski	65 Columbia Avenue	Rehoboth Beach	DE	19971

APPENDIX E

MEMORANDUM OF AGREEMENT

BETWEEN USDA AND SHPO

MEMORANDUM OF AGREEMENT

BETWEEN The U.S. DEPARTMENT OF AGRICULTURE, RURAL HOUSING SERVICE

AND THE

DELAWARE STATE HISTORIC PRESERVATION OFFICER

REGARDING THE Clear Space Theatre, Inc. Development Project, 20 Baltimore Avenue, Rehoboth Beach, DE 19971

WHEREAS, Clear Space Theater, Inc. (the applicant) has applied to the U.S. Department of Agriculture, Rural Housing Service (RHS) for a Community Facilities Program direct federal loan to funding to Clear Space Theatre's construction of two new buildings to house their performing arts theatre, administrative offices, and practice studios at 415 Rehoboth Avenue, Rehoboth Beach, DE 19971, hereinafter "the undertaking;" and

WHEREAS, the RHS may fund the Project, thereby making the Project an undertaking subject to review under Section 106 of the National Historic Preservation Act (NHPA), 54 U.S.C. § 300101 ET SEQ., and its implementing regulations, 36 C.F.R. part 800; and

WHEREAS, RHS has defined the undertaking's area of potential effect (APE) as an area that includes all Project construction and excavation activity required to construct, modify, improve, or maintain any facilities; any right-of-way or easement areas necessary for the construction, operation, and maintenance of the Project; all areas used for excavation of borrow material and habitat creation; all construction staging areas, access routes, utilities, spoil areas, and stockpiling areas; and at least a 1 block radius for the indirect APE for above-ground construction that might cause a visual or otherwise indirect impact to Rehoboth Beach or other properties within the APE. The geographic APE for direct impacts is specifically three adjacent lots at 413, 415, and 417 Rehoboth Avenue, in Rehoboth Beach, Delaware pursuant to 36 CFR § 800.4(a)(1). The APE does not include any federal land as defined pursuant to 36 CFR §800.16(x). Attached, Figure 1, which graphically illustrate the project's APE as it relates to the proposed construction activity, as well as the 1 block radius for potential visual effects (Figure 1).

WHEREAS, the RHS has determined that the undertaking will have an adverse effect on the Joseph House, which is eligible for listing in the National Register of Historic Places, and has consulted with the Delaware State Historic Preservation Officer (SHPO) pursuant to 36 C.F.R. part 800; and

WHEREAS, in consultation with the RHS and DE SHPO, Clear Space Theater has developed a Request for Proposal (RFP) to solicit individuals or groups who are willing to move contributing building(s) of the Joseph House property, which Clear Space offered free of charge as a donation. (Attachment B); and

WHEREAS, as a result of the RFP, Clear Space Theater has secured a contract with an individual who proposes to relocate the Joseph House from the property prior to construction; and

WHEREAS, the RHS has contacted the Delaware Nation, Oklahoma; and Delaware Tribe of Indians to determine their interest in being a consulting party for this undertaking." No Responses were received.

WHEREAS, RHS has consulted with The Rehoboth Beach Historical Society, the City of Rehoboth Beach, and adjacent property owners regarding the effects of the undertaking on historic properties; and

WHEREAS, RHS has afforded members of the general public and other interested parties to participate in and comment on this undertaking in accordance with the public review process in 7 C.F.R 1970.14 and 36 CFR 800.2(d)(1); and

WHEREAS, in accordance with 36 C.F.R. § 800.6(a)(1), the RHS has notified the Advisory Council on Historic Preservation (ACHP) of its adverse effect determination providing the specified documentation, and the ACHP has chosen not to participate in the consultation pursuant to 36 C.F.R. § 800.6(a)(1)(iii); and

WHEREAS, Clear Space Theatre Inc. has participated in the consultation, has responsibilities for implementing stipulations under this MOA, and has been invited to be a signatory to this MOA, pursuant to 36 CFR Part 800.6(c)(2)

NOW, THEREFORE, the RHS and the SHPO agree that the undertaking shall be implemented in accordance with the following stipulations in order to take into account the effect of the undertaking on historic properties.

STIPULATIONS

The RHS shall ensure that the following measures are carried out:

I. **A.** Clear Space Theater shall provide the RHS and the DE SHPO with a copy of the proposal for relocation of the building(s) with explanation of how it meets the criteria defined in the RFP;
B. The DE SHPO shall comment on the proposal concerning the future location, methods to be used for relocation, and proposed use and rehabilitation of the building(s) within thirty (30) days of submission;
C. Clear Space Theatre shall fully consider the comments provided by the DE SHPO, and share the comments with the proposal applicant;
D. Clear Space Theatre shall inform the RHS and DE SHPO of the moving schedule and immediately notify both should changes be made regarding relocation.

II. If the attempts to move the house are unsuccessful, then Clear Space shall, in consultation with SHPO, remove certain parts of the buildings, e.g. fixtures and architectural details before it is demolished. Clear Space shall engage the Rehoboth Beach community in developing a project to re-purpose the salvaged parts for display in the new theatre buildings.

III. If the house is demolished or moved, a commemorative plaque with a photograph and story of the history of the house will be prominently displayed on the property.

IV. DURATION

This MOA will be null and void if its stipulations are not carried out within five (5) years from the date its execution. At such time, and prior to work continuing on the undertaking, the RHS shall either (a) execute a MOA pursuant to 36 C.F.R. § 800.6, or (b) request, take into account, and respond to the comments of the ACHP under 36 C.F.R. § 800.7. Within six months prior to such time, the RHS shall consult with the other signatories to reconsider the terms of the MOA and amend it in accordance with Stipulation IX below. The RHS shall notify the signatories as to the course of action it will pursue.

V. POST-REVIEW DISCOVERIES

In the event that previously unidentified cultural resources are discovered or unanticipated effects to historic properties occur during implementation of the undertaking, Clear Space Theatre shall instruct the contractor to cease construction in the immediate area, and immediately (within 24 hours) notify USDA. USDA shall comply with 36 CFR Part 800.13 by consulting with the SHPO, the Delaware Nation and Delaware Tribe of Indians. Further, if human remains are encountered, USDA shall ensure that Clear Space Theatre ceases all activities that may disturb or damage the remains, and will comply with the Delaware Unmarked Human Remains Act (7 Del.C. Ch.54), including the Delaware Nation and Delaware Tribe of Indians in that consultation

VI. SUBSEQUENT CHANGES TO THE UNDERTAKING

If Clear Space Theatre proposes any changes to the undertaking affecting location, design, methods of construction, or footprint of the undertaking, it shall notify the RHS. The RHS and Clear Space Theater will then provide the SHPO and other consulting or interested parties with information concerning the proposed changes. The SHPO and consulting or interested parties will have thirty (30) days from the receipt of this information to comment on the proposed changes. The RHS and Clear Space shall take into account all comments prior to implementing such changes.

VII. MONITORING AND REPORTING

Each year following the execution of this MOA until it expires or is terminated, Clear Space Theater shall provide all parties to this MOA a summary report detailing work carried out pursuant to its terms. Such report shall include any scheduling changes proposed, any problems encountered, and any disputes and objections received in Clear Space theater’s efforts to carry out the terms of this MOA.

VIII. DISPUTE RESOLUTION

Should any signatory or concurring party to this MOA object at any time to any actions proposed or the manner in which the terms of this MOA are implemented, the RHS shall consult with such party to resolve the

objection. If the RHS determines that such objection cannot be resolved, USDA will:

A. Forward all documentation relevant to the dispute, including the USDA's proposed resolution, to the ACHP. The ACHP shall provide the RHS with its advice on the resolution of the objection within thirty (30) days of receiving adequate documentation. Prior to reaching a final decision on the dispute, the RHS shall prepare a written response that takes into account any timely advice or comments regarding the dispute from the ACHP, signatories and concurring parties, and provide them with a copy of this written response. The RHS will then proceed according to its final decision.

B. If the ACHP does not provide its advice regarding the dispute within the thirty (30) day period, the RHS may make a final decision on the dispute and proceed accordingly. Prior to reaching such a final decision, The RHS shall prepare a written response that takes into account any timely comments regarding the dispute from the signatories and concurring parties to the MOA, and provide them and the ACHP with a copy of such written response.

C. The RHS' responsibility to carry out all other actions subject to the terms of this MOA that are not the subject of the dispute remain unchanged.

IX. AMENDMENTS

This MOA may be amended when such an amendment is agreed to in writing by all signatories. The amendment will be effective on the date it is signed by all of the signatories and filed with the ACHP.

X. TERMINATION

If any signatory to this MOA determines that its terms will not or cannot be carried out, that party shall immediately consult with the other parties to attempt to develop an amendment per Stipulation IX, above. If within thirty (30) days (or another time period agreed to by all signatories) an amendment cannot be reached, any signatory may terminate the MOA upon written notification to the other signatories.

Once the MOA is terminated, and prior to work continuing on the undertaking, The RHS must either (a) execute an MOA pursuant to 36 CFR § 800.6, or (b) request, take into account, and respond to the comments of the ACHP under 36 CFR § 800.7. The RHS shall notify the signatories as to the course of action it will pursue.

EXECUTION of this MOA by the RHS and SHPO and implementation of its terms evidence that the RHS has taken into account the effects of this undertaking on historic properties and afforded the ACHP an opportunity to comment.

SIGNATORIES:

United States Department of Agriculture, Rural Housing Service

_____ Date

Edward G. Duval
Director, Program Support Staff
USDA Rural Development

Delaware State Historic Preservation Officer

_____ Date

Timothy A. Slavin, State Historic Preservation Officer

INVITED SIGNATORIES:

Clear Space Theatre Company, Inc.

_____ Date

Carl Schloegel, Board Chair

APPENDIX E

MEMORANDUM OF AGREEMENT

STIPULATION I.

REQUEST FOR PROPOSALS (RFP)
RELOCATION OF
The Joseph House
413 Rehoboth Avenue
Rehoboth Beach, Delaware

Name of the Project	Joseph House Relocation
Request for Proposals Released	Monday, March 23, 2020
Open House, 413 Rehoboth Ave.	By Appointment; see next line below for contact info.
Proposal Assistance and Information Sessions, Clear Space Theatre Company 20 Baltimore Ave. Rehoboth, DE 19971	Please contact Al Willis at alfredice@aol.com or by phone 703-309-5814
Deadline for Proposal Questions	Friday, April 10, 2020 4:00 PM
Deadline for Proposal Submittal	Monday, April 27, 2020 4:00 PM
Submit proposals to:	Clear Space Theatre Company 20 Baltimore Ave. Rehoboth, DE 19971
Method of Submittal	Mail delivery, courier delivery, email or in person. Fax submittals are not acceptable.
Contact Person, Title	Alfred Willis, Project Manager
E-mail Address	alfredice@aol.com
Phone/ Fax Numbers	Phone: 703-309-5814

Clear Space Theatre is requesting proposals from parties interested in acquiring and relocating the Joseph House and its associated outbuilding. Acquisition includes the buildings only and does not include any portion of the lot the buildings sit on. The Buildings are offered in as is condition. The subject property is located at 413 Rehoboth Ave., Rehoboth Beach, DE 19971. The Theatre purchased this property and proposes to clear the site as part of a project to construct a new theatre building. As part of a Memorandum of Agreement (MOA) among the United States Department of Agriculture (USDA), the Delaware State Historic Preservation Office (SHPO), and Clear Space Theatre (Theatre), before the property can be cleared, the Theatre must attempt to market the buildings. The Theatre desires to see the buildings relocated from the site, restored and reused.

The deadline for submitting proposals (including required documentation and proposal security) is 4:00 PM, April 27, 2020. If hand carried, the messenger must deliver the proposal package to the Theatre and have it time stamped at the Box Office prior to the RFP deadline. If mailed through the US Postal Service, the proposal will be considered on time if it is postmarked by April 27, 2020. If sent by courier service the RFP must arrive prior to the 4:00 PM, April 27, 2020 deadline, regardless of what time it was given to the courier service. Late proposals may not be accepted. It is the responsibility of the Proposer to ensure that the proposal arrives at the Theatre prior to April 27, 2020 at 4:00 PM.

The Theatre is not responsible for delays occasioned by the U.S. Postal Service, the internal mail delivery system of the Theatre, or any other means of delivery employed by

the Proposer. The City may return unopened, proposal responses which are received later than the date and time stated above.

Because the Theatre desires to have the buildings relocated and preserved, the Project Manager is available to answer any questions a proposer may have about the project or your proposal response. Any interested party is encouraged to contact the Project Manager, Alfred Willis (alfredice@aol.com), to discuss this RFP. As questions are received or clarifications made, the Theatre will issue addenda to this RFP. Addenda will be posted to the Theatre web site www.ClearSpaceTheatre.org periodically with the final addendum posted no later than Friday, April 17 by 4:00pm. **The last day to submit questions or seek clarifications about this RFP Friday, April 10 at 4:00 PM.**.

Because of the short proposal window, interested parties are encouraged to submit questions or seek clarifications anytime between proposal release and this deadline. It is your responsibility to contact the Project Manager listed above (by email or phone) to determine if addenda were issued prior to submitting your proposal. All addenda issued shall become part of the contract documents and shall be acknowledged and dated on the bottom of the Signature Page (FORM B).

The ONLY official position of the Theatre is that position which is stated in writing and issued by the Theatre. No other means of communication, whether written or oral, shall be construed as a formal or official response statement.

Your signature on the proposal form indicates that you have read, understand and will comply with the instructions and terms and conditions of this document. You must examine the property and physical conditions which may affect your proposal and performance executing the agreement. **Clear Space Theatre reserves the right to reject any or all proposals, and to accept in whole or in part the proposal, which, in the judgment of the evaluators, is the most responsive, responsible proposal.**

Due to the COVID-19 virus, the house is available for inspection by appointment. *If you intend to submit a proposal to relocate the house, you must inspect the house.*

Please review all of the documents on the Theatre website for more information on this property. On the website you will find the following:

- The Determination of Eligibility describing the historic elements of the house.
- An asbestos testing report noting locations of asbestos containing materials on this property. (Note: The report was prepared for Clear Space with intent of demolition, not renovation.)
- A letter for this property prepared by the East Coast Structural Movers at the request of Clear Space. The letter provides a general assessment by East Coat of issues involved in moving the structure. Bidders should seek their own independent assessment as to the feasibility of relocating the building(s).
- The *City of Rehoboth Beach Structural Relocation Guide* outlining the assessment and permitting process required for a structural move.

Economic incentives exist for the repair and rehabilitation of historic buildings in Delaware. These incentives are available for both commercial, income producing properties and owner-occupied

residential properties; however moved buildings are subject to additional criteria. The application process and qualifications for each incentive is different and **the Theatre cannot guarantee which incentives, if any, you may receive.** Proposers may want to contact the SHPO for more information.

Proposals will be opened promptly after the submittal deadline. Staff will evaluate the proposals based on the criteria listed in this RFP to determine the most responsive, responsible proposal. A relocation agreement will be executed with the successful proposer.

Respectfully,

Wesley E. Paulson
Executive Director
Clear Space Theatre Company

BACKGROUND

Clear Space Theatre Company ("Theatre") seeks proposals from qualified parties ("Proposers" or "Contractors") for the relocation of the Joseph House, 413 Rehoboth Ave., Rehoboth Beach, DE. This property has been identified as individually eligible for listing on the National Register of Historic Places. The Theatre and the Delaware State Historic Preservation Office strongly support the relocation of the house and its associate outbuilding to a location where it can be restored.

Qualified parties are invited to submit proposals for this project. The ideal "qualified party" is a person, partnership or other entity who meets one or more of these qualifications:

- Submits the required documentation as requested in this RFP.
- Shows interest in preserving the unique architectural elements of the building(s) that make it eligible for the National Register of Historic Places.
- Agrees to limited access to the building for educational purposes.
- Has the necessary financial resources or sound financial backing to complete the project.
- Has the necessary resources and experience to meet the timeframe and historic preservation objectives outlined, in this RFP.
- Includes a purchase price in their proposal.

The Joseph property maintains much of the original structural integrity. Most of the original floor plan remains unaltered. The original woodwork and finishes on the first floor and all on the second floor remain intact.

The Joseph House is a one-and-a-half-story, early-twentieth century small bungalow with a large, enclosed wrap-around porch. The dwelling is supported by rusticated concrete block foundation footers with vertical skirt boards spanning the gaps. The building features weatherboard siding and a front-gable, asphalt shingle roof featuring exposed rafter tails. The Period I (c. 1922) portion of the dwelling consists of a modified five-room plan with a utility room addition. Later, a Period II porch and kitchen (c. 1922-1931) were added. A Period III reconfiguration of the interior plan of the dwelling occurred when the structure was converted into retail space in the last quarter of the twentieth century. The first floor of the Joseph House reflects its Period III five-room plan, including a living room, dining room, kitchen, two bedrooms, and a bathroom. The house was built to fit a lot that is approximately 50 feet by 100 feet, with the gable end facing Rehoboth Avenue. The bedrooms and bathroom are located on the west side of the dwelling. The original kitchen, dining room, and living room are on the east side, next to the enclosed porch addition. Recently, it has been used as both a retail and office space, and the original floor plan has changed in order to accommodate those spatial requirements. The wall between the living room and Period I kitchen or dining space has been opened up and leads to a hall and reconfigured stairs leading to the half-story attic. The hall also leads to the kitchen/dining room entrance and to a door that leads to the enclosed porch addition. The wall that divided the Period I kitchen and a bedroom located in the northwestern-most corner has been opened up to combine the two spaces. The Period I stairs are located on the south wall inside the bedroom. The original stair opening has been closed off to create a closet. The northwestern-most bedroom also has an entrance to a hallway that leads to a reconfigured bathroom situated between the bedroom located on the southwest corner of the dwelling. This hallway along the western wall appears to be part of a floor plan modification. The interior finishes include popcorn ceilings, painted wood floors, built-in shelving, wainscot, brass and painted door hardware, panel doors, and mostly simple door trim and moldings. A one-story, one-bay, frame ca. 1922 garage is located on the northeast corner of the property. It has a front-gable roof featuring exposed rafter tails and is covered in asphalt shingles. The south (front) elevation has vertical wood board double doors with a one-light window in each. There is a small screened-in porch addition on the west elevation and another small wood frame addition on the north elevation. **See the full**

Determination of Eligibility for additional details.

No value has been assigned to the house and no minimum purchase price has been established. While each Proposer is asked to provide a purchase price for the house, price will not be the sole determining factor in evaluating proposals.

SCOPE OF WORK

The selected proposer must complete the following:

- Relocate the building(s) to a pre-determined (by the Proposer) off-site location outside the regulatory floodplain. Relocation and associated expenses will be at the expense of the Proposer.
- The floodplain status of the relocation site must be verified in writing by the floodplain administrator of the jurisdiction.
- The selected Proposer must utilize the services of a house mover licensed to work within the City of Rehoboth Beach (“City”).

- The selected Proposer and their house mover must obtain all required permits and follow the permitting process outlined in the City "Structural Relocation Guide."
- The selected Proposer may also choose to relocate the detached accessory structure on the property that are original to the house. Because the garage is original to the property, the Theatre and the SHPO strongly encourage that this structure remains with the house. However, taking the garage is not required.
- The Proposer and their house mover must attend and participate in a pre-move meeting with the City Building Inspector after the agreement is awarded but prior to commencing any work. At the meeting, the terms of the agreement including timeline, anticipated routes, how structures will be moved, procedures for accessing property and securing the site will be discussed. The Building Inspector meeting also allows an opportunity for permits, regulations and expectations to be discussed.
- The Proposer must repair any damage done to public facilities including streets, sidewalks, curbs, and other public utilities. All repairs must be done to the City's standard specifications and satisfaction. You should take these potential costs into consideration and reflect them in your proposal submittal. Performance security money and insurance will be utilized if repairs are not done to City satisfaction.
- The Proposer and their house mover must fence the below grade openings left on site once the structure is removed, in a manner that maintains safety and security on site. Accessory structures not removed are not required to be fenced. Fencing will become property of the Theatre at the completion of the project. The fence must be at least four feet high, consistently restrictive from top to grade, and without horizontal openings wider than two inches.

All house movers must be licensed to work within the corporate limits of Rehoboth Beach. Preference will be given to proposals utilizing a house mover with experience moving historic properties properly before. *Moving Historic Buildings*, by John Obed Curtis should be consulted for recommended approaches to move historic structures. If the relocation site is within the City corporate limits, you may be required to establish water and sewer service at the new location. You will also be required to bring the structures into compliance with locally enforced codes based on final structure location including plumbing and electrical.

Asbestos containing materials (ACM) have not been removed from the property. ACM that will be disturbed when the house is moved off the existing foundation will be removed by the Theatre abatement contractor prior to the house move. The cost of this abatement, if necessary, will be paid by the Theatre Any other abatement activity in the house will be your responsibility and at your cost. Any abatement work you choose to undertake beyond that which the Theatre is required to do by statute cannot be undertaken on Theatre property. It must be completed after the house has been moved to its new location. *Please review the Abatement Report before making your proposal.*

Site clearance, including utility disconnection, and site restoration (backfilling and seeding) will also be performed by the Theatre. Any damage done to the site will be repaired at your cost by the Theatre. The cost will be deducted from your performance security.

The house is to be removed from the site in

as minimum number of units as possible. The house cannot be deconstructed and salvaged, either on site or on the relocation site.

PROPOSAL AND PERFORMANCE SECURITY

Proposal security in the amount of $10,000.00 is required as part of the proposal submittal. Proposal security must accompany the proposal to ensure that you will, upon acceptance of your proposal, execute any contractual documents as may be required within the timeframe specified. Acceptable forms of proposal security include bid bond, certified check or other irrevocable instrument made payable to Clear Space Theatre. Personal checks or cash are not acceptable. If your proposal is not selected, your proposal security will be returned to you within seven (7) days of the award of a relocation contract.

The successful party must provide $20,000 in performance security prior to execution of the relocation agreement. The performance security will be held until the completion of the house move to ensure that the structure is moved according to specifications and to ensure that Theatre facilities are left in an acceptable condition according to the Theatre. Performance security may be forfeited if relocation of the structure does not progress as outlined in the timeline in the relocation agreement. Performance security may also be utilized to pay for damages to public facilities including curbs, sidewalks, streets, street trees, utility poles, manholes, catch basins, bridges, guard rails, and other public infrastructure not covered by the house mover's insurance.

PROPOSAL CONTENTS

In order to be evaluated and scored, a complete proposal response must contain the following elements:

- Proposal Security in the amount of $10,000.00
- Completed Form A (attached)
- Completed Form A-1 (attached)
- Completed Form A-2 (attached)
- A Project Narrative of no more than 20 pages total that addresses how the evaluation criteria outlined in this RFP are being met. The narrative should be sufficiently detailed to allow the reviewers to evaluate and score your response, given the evaluation criteria contained in this RFP. At a minimum your narrative should include the following:
- A description of the relocation site including, but not limited to, the address or GPS locations, setting, neighborhood, topography and proposed layout of the building(s) on the site. A site plan should also be included. If the proposed site for the house is located outside the Rehoboth Beach corporate limits, you should include a letter from the floodplain enforcement official for the location stating that the proposed new site for the house is not in the regulatory floodplain. Attach a floodplain map showing the proposed location.
- A description of how the building will be used including, but not limited to, the proposed future use, a description of how you will promote the structure's history, a description of how your proposed use will create a "destination," if applicable.
- A buyer's profile that describes your financial capacity to see the project through to a successful completion; the proposed form of ownership for the house (private, LLC, non-profit, etc.) your previous experience with historic rehabilitation and National Register of Historic Places structures; your previous experience in moving houses; your proposed timeline to move and rehabilitate the house.
- A narrative description of how you propose to preserve the historic nature of the house, if historic preservation is a part of your proposal. The narrative should include, but is not limited to, a description of what changes are proposed to the interior and exterior of the

house (including repairs to the seam where the house is cut for relocation, as applicable); a statement as to your willingness to place a preservation easement on the building committing to preservation of exterior and/or interior character-defining features; a statement regarding your desire, if any, to maintain the NRHP eligibility of the property; identification of which state or federal tax credits, if any, you intend to pursue; and a description of how the work will be in accordance with the Secretary of the Interior's Standards, if appropriate.

- A description of how other evaluation factors are being addressed including but not limited to, local business opportunities, job impacts during and after construction and green building practices.

PROPOSAL EVALUATION

Proposals will be reviewed by an ad hoc committee including representatives from the Theatre, USDA and SHPO. The review committee may consult with other departments or agencies as necessary to gain feedback on the proposals. Price will not be the sole determining factor in this award. The criteria such as those listed in "Proposal Award Criteria" below will be considered, as well as any other factors that the evaluation team determines may affect the suitability of the proposal for the Theatre requirements. Your submission constitutes your acceptance of a subjective evaluation technique and your recognition and acceptance that the evaluators in this evaluation will use subjective judgment.

PROPOSAL AWARD CRITERIA

Award of the proposal shall be made to the most responsible, cost effective proposal meeting the specifications set forth below. A matrix, Attachment D, was created by the Theatre, in consultation with the USDA and SHPO, to help guide the choice of a successful proposer. This matrix will be used as the basis of a scoring method. Proposals will be reviewed and scored on the criteria listed below. The point value for each area of consideration is noted below.

- Relocation Site: Maximum of 100 points.
    - Character defining garage faces the main vehicular approach to the house.
    - Structure can **not** be relocated to a FEMA mapped floodplain location. MANDATORY.
    - Desirable location is an infill lot rather than suburban or large lot.
    - The new location is historically appropriate and is similar in style to the neighborhood where the house is currently located.
    - Preference for location within City corporate limits, but outside City corporate limits is allowed.
    - Relocation of detached accessory structure on new site with primary structure is desirable over structure relocation to different sites and over not moving all of structures on a given site.
- Proposed Use- Maximum of 50 points
    - Desire is for reuse as single-family residential however it is acceptable for the structure to be used for non-profit cultural uses or single family useresidential. Commercial reuses are the least desirable, but allowed.
    - If non-residential, a reuse which promotes structure's history through interpretive exhibits and outreach activities is most desirable, followed by acknowledgement of building history without interpretive exhibits over no educational opportunities.

  - Use which creates a destination is desirable over use that does not.
- Buyer Profile – Maximum of 100 points
  - Buyer's financial capacity, as shown through attachments to proposal.
  - Buyer's previous experience with historic rehab/National Register Historic Places (NRHP) structures.
  - Buyer's previous experience with moving houses and adding them to the tax roles in a timely manner.
  - How buyer proposes to accomplish relocation in timely fashion.
  - Preference is for private ownership followed by commercial, non-profit and public ownership as the least desirable.
- Historic Preservation Consideration – 100 points maximum
  - If non-residential, public access during normal business hours is desirable over limited, but guaranteed minimum number of hours per year is preferable to no public access.
  - Maintenance of façade is desirable over limited façade changes, over alteration of façade.
  - Interior maintenance of character defining features is desirable over allowance of input on interior changes prior to execution, with non-maintenance of the character defining features the least desirable.
  - Preference for building seamed together again with like materials Interior patched with similar materials in plaster, wood flooring and trim matching the existing materials is also desired.
  - Reinstallation of porches and balconies along with railings is preferred.
  - Not placed on a site with greater than 10% grade is preferable.
  - Desire to maintain the NRHP eligibility, and listing if building retains eligibility after the move.
  - Utilization of state and/or federal (federal is not available to residential) historic tax credits, if eligible.
  - Work completed in accordance with Secretary of Interior's standards.
- Other factors – 50 points maximum
  - Business and employment opportunities for local workers and businesses during the relocation and rehabilitation phases are desirable.
  - Job impacts, post construction, which increase employment, are desirable over enhancement of employment and marketability over relocation of an existing business or agency.
  - Integrated green building practices with preference for LEED certification are more desirable then some green building practices utilized over no green building practices utilized.

The Theatre reserves the right to: accept or reject any or all proposals, to request new proposals, to see clarifications of a proposal, to waive irregularities and technicalities in this request such as shall best serve its requirements and interests. If determined that an agreement shall be executed, the process of determining the agreement shall be as follows:

- The evaluation team shall determine which proposal has the most responsive, cost effective and responsible response, taking into consideration the criteria as outlined herein.
- The Theatre signs the written agreement subject to USDA and SHPO concurrence.
- A pre-move meeting is held between the proposer, Building Inspector and other interested parties including but not limited to the licensed house mover and utility companies.
- When USDA and SHPO concurrence is received by the Theatre and proof of the necessary permits are filed and provided to the City, and required proof of insurance is received, the structures can be moved.

If the evaluation team determines that all proposals received should be rejected, the proposers shall be notified by the Project Manager accordingly. At that point, the Theatre may, or may not, re- look at proposers to the project(s).

FINANCIAL INCENTIVES AND ASSISTANCE

To help offset the cost of the project, several financial incentives may be available to the successful Proposer including the following:

- Federal Historic Preservation Tax Credits: If the Proposer uses the house as an income producing property, they may be eligible to receive Federal Historic Tax Credits which provide 20% of qualified rehabilitation costs as a credit against federal income taxes on income-producing historic properties. Rehabilitation work must be “substantial: and meet the Secretary of the Interior’s standards. Properties must be National Register listed within 30 months after claiming the credit. Eligibility for this tax credit is not guaranteed and will require close coordination with the State Historic Preservation Office.
- State Historic Preservation Tax Credits:

This credit is available for owner-occupied, non-profit-owned and income-producing buildings that are listed in the National Register of Historic Places, or certified as contributing to a National Register-listed historic district or to certain locally-designated historic districts. The credit is calculated as a percentage of the qualified rehabilitation expenses; the percentage varies with the type of property and applicant:

- For resident-curators, 100% of qualified expenses are eligible for credits, capped at $5,000. The work must be done within the first 5 years of the tenancy agreement with the property owner.
- For non-profits and owner occupants, the tax credits are calculated at 30% of the qualified rehabilitation costs. Homeowners may only receive up to $30,000 in credits per application.
- For properties held for income, the tax credits are calculated at 20% of the qualified rehabilitation costs.
- Projects which qualify for Delaware's low income tax credits are eligible for additional incentives.

Delaware's tax credits are fully transferable; they may be sold or assigned to others who have Delaware income or bank franchise tax liability. Documentation of the qualified costs must be submitted. Rehabilitation work must meet the Secretary of the Interior's Standards. Close coordination with SHPO is required and eligibility is not guaranteed.

For more information, go to: https://history.delaware.gov/preservation/taxcredit/

MONITORING

Work completed will be subject to possible inspections and monitoring by staff from the Theatre, USDA, SHPO, and the City.

TERMS OF AGREEMENT

The Theatre signature on the agreement, after USDA and SHPO approval, shall become the document that authorizes the work to begin. Prior to Theatre approval, the successful proposer must meet insurance requirements. The successful proposer shall contact the Project Manager to arrange the structural relocation pre-application meeting within five (5) days after being notified that the relocation agreement has been approved. The structures shall be relocated within thirty (30) days of notification. The work shall not begin until a completely executed agreement has been returned to the proposer. Work is anticipated to be completed in May, 2020. The Theatre and the proposer may renew the original agreement for one additional 30 day time extension. Each section contained herein, any addenda and the response from the successful proposer shall also be incorporated by reference into the resulting agreement. Regardless of extensions granted, the house shall be removed from the lot no later than October 31, 2020.

INSTRUCTIONS TO PROPOSERS AND GENERAL TERMS AND CONDITIONS

1. **LANGUAGE AND WORDS USED INTERCHANGEABLY** - The word THEATRE refers to CLEAR SPACE THEATRE throughout this document. Similarly, PROPOSER and CONTRACTOR refers to the party submitting the proposal to the THEATRE.

2. **REQUEST DEVIATIONS BY THE PROPOSER** - Any deviation from this request MUST be noted in detail, and submitted in writing and attached to the proposal form. The complete RFP should be attached for any substitutions offered, or when additional explanation is desirable or necessary. The absence of the RFP deviation statement and accompanying RFP will hold the proposer strictly accountable to the document as written herein. If RFP or descriptive papers are submitted with proposal, the proposer's name should be clearly shown on each document.

3. **PROPOSAL CHANGES** – Any change to a submitted proposal or request to withdraw a proposal that is received after the advertised deadline will be void, regardless of when they were mailed.

4. **HOLD HARMLESS AGREEMENT** - The proposer agrees to protect, defend, indemnify and hold harmless Clear Space Theatre, its officers, and its employees, from any and all claims and damages of every kind and nature made, rendered or incurred by or on behalf of every person or corporation whatsoever, including the parties hereto and their employees that may arise, occur, or grow out of any acts, actions, work or other activity done by the proposer, their employees, subcontractors or any independent contractors working under the direction of either the proposer or subcontractor in the performance of this agreement.

5. **COMPLETION DATE** – The proposed completion date as stated on Forms A, A-1 and A-2 by the Proposer shall be the date by which the Proposer will have completed the project after the award of the agreement. With the single completion date time frame, all tasks of the project are to be completed on or before the specified date. The proposer agrees that the project will be completed in the time stated, assuming that the time between the opening and the receipt of the executed agreement does not exceed the number of days stipulated. The right is reserved to reject any proposal in which the completion time indicated is considered sufficient to delay the operational needs for which the service is intended.

6. **LAWS AND REGULATIONS** - All applicable City of Rehoboth Beach, Sussex County, State of Delaware and federal laws, ordinances, licenses and regulations of a governmental body having jurisdiction shall apply to the award throughout as the case may be, and are incorporated here by reference.

7. **MISCELLANEOUS** - The Theatre reserves the right to negotiate optional items with the successful proposer.

8. **MODIFICATION OF AGREEMENT** - No modification of award shall be binding unless made in writing and signed by the Theatre.

9. **CANCELLATION** - Either party may cancel the award in the event that a petition, either voluntary or involuntary, is filed to declare the other party bankrupt or insolvent or in the event that such party makes an assignment for the benefit of creditors.

10. **TERMINATION OF AWARD FOR CAUSE -** If, through any cause, the successful proposer shall fail to fulfill in a timely and proper manner its obligations or if the successful proposer shall violate any of the covenants, agreements or stipulations of the award, the Theatre shall thereupon have the right to terminate the award by giving written notice to the successful proposer of such termination and specifying the effective date of termination. Notwithstanding the above, the successful proposer shall not be relieved of liability to the City for damage sustained by the Theatre for Termination for Cause. The Theatre may choose to terminate this Agreement at any time by delivering to the successful proposer forty-eight (48) hours advance written notice of intent to terminate.

11. **TERMINATION FOR CONVENIENCE-** The Theatre may choose to terminate this Agreement at any time by delivering to the successful proposer written notice of intent to terminate, effective immediately upon issuance by email, fax or regular mail by virtue of breach of the award by the successful Bidder. The Theatre may withhold earnest money for the purpose of set-off until such time as the exact amount of damages due the City is determined.

12. **FORCE MAJEURE -** For the purpose hereof, force majeure shall be any of the following events: acts of God or the public enemy; compliance with any order, rule, regulation, decree, or request of any governmental authority or agency or person purporting to act therefore; acts of war, public disorder, rebellion, terrorism, or sabotage; floods, hurricanes, or other storms; strikes or labor disputes; or any other cause whether or not of the class or kind specifically named or referred to herein not within the reasonable control of the party affected.
    a. A delay in or failure of performance of either party shall not constitute a default hereunder nor be the basis for, or give rise to, any claim for damages, if and to the extent such delay or failure is caused by force majeure.
    b. The party who is prevented from performing by force majeure (i) shall be obligated, within a period not to exceed fourteen (14) days after the occurrence or detection of any such event to give notice to the other party setting forth in reasonable detail the nature thereof and the anticipated extent of the delay, and
    (ii) shall remedy such cause as soon as reasonably possible.

13. **ASSIGNMENT** – Proposer shall not assign this agreement without the prior written consent of the Theatre, USDA, and SHPO. Any assignment or attempt at assignment made without such consent of the Theatre shall be void.

ATTACHMENTS:

Attachment A – Insurance Requirements
Attachment B – Proposal Submittal Requirements and checklist
Attachment C – Draft Form of Relocation Agreement
Attachment D- Historic Structure Relocation Evaluation Matrix

ATTACHMENT A

INSURANCE REQUIREMENTS

Proposer, at its own expense, shall procure and maintain the following insurance so as to cover all risk which shall arise directly or indirectly from Proposer's obligations and activities. Insurance provided by the Proposer's Licensed House Mover may be substituted for this requirement at the sole discretion of the Theatre. Coverage shall commence upon approval of the relocation agreement and stay in place until completion of the project and the Theatre's written acceptance of the work.

1. **General Liability Insurance** with limits of liability of at least $1,000,000 per occurrence for Bodily Injury and Property Damage. As a minimum, coverage for Premises, Operations, Products and Completed Operations shall be included. This coverage shall protect the public or any person from injury or property damages sustained by reason of the successful proposer, its contractors or employees carrying out their work.
2. **Automobile Liability Insurance** with **either** a combined limit of at least $1,000,000 per occurrence for bodily injury and property damage without sub-limits **or** split limits of at least $1,000,000 for bodily injury per person per occurrence and $1,000,000 for property damage per occurrence. Coverage shall include all owned, hired, and non-owned motor vehicles used in the performance of work by the proposer or its employees.

Subcontractors. In the case of any work sublet, the proposer shall require subcontractors and independent contractors working under the direction of either the proposer or a subcontractor to carry and maintain the same workers compensation and liability insurance required of the proposer.

Qualifying insurance. Policies shall be issued by insurers who are authorized to do business in the State of Delaware. All policies shall be occurrence form and not claims made form. The proposer shall be responsible for deductibles and self-insured retentions in their insurance policies.

Additional Insured. Clear Space Theatre, its officers and employees, shall be named as additional insured on the proposer's, subcontractor's, and independent contractor's liability insurance policies and certificates of insurance. This provision does not apply to workers compensation insurance.

Certificate of Insurance Requirements

1. Certificate of Insurance must be provided to the Theatre prior to starting the project and before a permit will be issued. Certificates may be sent by email, fax, mail, or delivery.
2. Proposer shall provide the Theatre with a renewal certificate of insurance 20 days prior to policy expiration dates.
3. The Description area of the certificate should state the project that the certificate covers: Historic House Moving.
4. The minimum liability limits required by the Theatre are: **($1,000,000)**. This must be **occurrence form** liability coverage.

5. The following address must appear in the Certificate Holder section:

   Clear Space Theatre Company
   20 Baltimore Ave.
   Rehoboth Beach, DE 19971

Certificates may be sent by e-mail (wpaulson@clearspacetheatre.org), mail or delivery to the attention of Wesley Paulson at the above address. A certificate of insurance must be provided to the Theatre prior to the execution of the Professional Services Agreement.

ATTACHMENT B –
PROPOSAL SUBMITTAL REQUIREMENTS and CHECKLIST

The following items must be submitted in order to comprise a complete proposal. An incomplete proposal may not be considered. Complete this checklist as you assemble your proposal and include it with your proposal.

____ Form A – Relocation Information- House. This form is a guide, narrative sections below shall not reference answers on this form.

____ Form A-1 – Relocation information- Garage. This form is a guide. Narrative sections noted below shall not reference answers on this form.

____ Form B – Signature Page

____ Site plan showing the proposed location for the house showing dimensions, orientation and service lines.

____ Proposal Security - Guarantee equivalent to $10,000.00 shall be included with the bid submittal. More specific requirements of this bid guarantee were explained earlier in the Request for Proposal.

____ Proposer's project narrative, not to exceed 20 pages.

____ Any additional information that would be helpful for reviewers to understand proposer's profile.

ATTACHMENT C- DRAFT
JOSEPH HOUSE RELOCATION AGREEMENT

ARTICLES OF AGREEMENT, made this _____ day of _____ 2020, between Clear Space Theatre Company, hereinafter called THEATRE and _____, hereinafter called PROPOSER, for the relocation of structure(s) located at 413 Rehoboth Avenue .

CONTRACT AMOUNT: As outlined in the Proposer's quote submitted on 27 day of April, 2020 and included herein, the THEATRE agrees to transfer ownership of the structure(s) located at 413 Rehoboth Ave for $1.00 and other valuable consideration as outlined herein:

[INCLUDE TERMS OF TRANSFER INCLUDING EASEMENTS, TECHNICAL ASSISTANCE, ETC]

WITNESSETH: That for and in consideration of the mutual covenants herein contained, the parties hereto agree with each other as follows:

I. GENERAL CONDITIONS:

1. Time is of the essence in this project.
2. The Contract consists of the:
   a. The Request for Proposals issued on March 22, 2020 and any addenda
   b. The PROPOSER's response to the RFP
   c.
   d. Notice to Proceed
3. The THEATRE is obligated to issue a written Proceed Order within five (5) days from the acceptance of the PROPOSER'S submittal. If the PROPOSER does not receive the Proceed Order, PROPOSER has the option of withdrawing its submittal.
4. The PROPOSER shall contact the Project Manager to arrange a pre-application meeting within five (5) days after being notified that the relocation agreement has been approved. The structures shall be relocated within one hundred twenty (120) days of notification.
5. No modification of this Agreement shall be made except by written Change Order, signed by the PROPOSER, accepted and approved by the THEATRE. Any changes made to this Agreement without obtaining such approval shall be the PROPOSER'S liability.
6. It is hereby specified and set forth that only the work called for is subject to this Agreement. The PROPOSER and/or THEATRE shall be required to abide by the terms of this document, when properly executed, regardless of any other "side agreements" or "changes" oral or written. Any "side agreements" or "changes" shall have no effect on

this document and the PROPOSER understands that it is entering into these “side agreements” or “changes” at its own risk.

7. No public official or employee of the THEATRE shall have any interest, direct or indirect, in this Contract.
8. The PROPOSER and THEATRE by entering into this Agreement, do by said act, warrant and represent, that to the best of their knowledge, no officer, employee, or agent of the THEATRE who exercises any function or responsibilities in connection with the carrying out of the Project to which this Agreement pertains, has any personal financial interest, direct or indirect, in this Agreement.

IN WITNESS HEREOF, the respective parties hereto have caused this instrument to be duly subscribed and sealed and executed.

For CLEAR SPACE THEATRE COMPANY

By _____ Date: _____

For the PROPOSER

By _____ Date:
PROPOSER

Historic Structure Relocation RFP Evaluation Matrix- Attachment D				
Criterion	**Desirable**	**Acceptable**	**Less Desirable**	**Comments**
Ownership	Private	Commercial, Non-profit	Public	
End Use	Residential	Cultural	Commercial	
If residential, unit type	Single-family		Two-family	
If non-residential adaptive reuse:				
Educational Opportunities	Outreach activities to promote the structure's history through coordinated interpretive exhibits	Acknowledgement of the Building's history without interpretive exhibits.	None	
Job impacts-post construction	Increases employment	Enhances employment/marketability	Relocates existing business/agency	
Creates a destination use	Yes		No	
Buyer Profile				
Buyer's financial capacity	High/Financial proposal funded	Medium/Financial proposal partially funded or strong enough to secure financial investment	Low/No financial proposal	
Buyer's previous experience with historic rehab/NRHP structures	Yes	Some	None	
Historic Characteristics:				
Maintain NRHP eligibility	Yes	-	No	
NRHP nomination	Yes	-	No	
Request technical assistance with NRHP listing	Yes		No	
Site Characteristics				
Location	Within Rehoboth Beach	Within 10 miles of Rehoboth Beach	More than 10 miles outside Rehoboth Beach	
Historically appropriate	Maintains NRHP eligibility		Will not support NRHP nomination	

Site Characteristics-Flood Plain	Building cannot be relocated into the City's regulatory flood plain.			FEMA stipulation
Site Characteristics-Neighborhood	Established/Infill Lot		Suburban/Large Lot	
Other				
Utilize State Historic Tax Credits, if eligible	Yes		No	
Utilize Federal Historic Tax Credits, if eligible and applicable	Yes		No	Not available to single-family residential
Work completed in Accordance with the Secretary of the Interior's standards	Yes		No	Required for NRHP listing and tax credits.
Public Access	Yes, during normal business hours	Limited, but with a guarantee of a minimum number of hours per year	No	
Façade Easement	Yes	Limited	No	
Interior Easement on Character Defining Features	Yes	No, but will allow input on interior changes prior to execution	No	
Relocate detached accessory structures and replace on new site	Yes		No	
Integrate green building practices	Yes, LEED Certification	Some	None	
Business and employment opportunities for local workers and businesses during the relocation and rehabilitation phases	Yes	Minimal	No	

FORM A-1

Relocation Information-**House**
413 Rehoboth Avenue



PROPOSED FUTURE LOCATION OF STRUCTURE

*Note: This form contains information on the house. Completion of this form confirms that all "sections" after the house is divided for moving are going to the **same** address.

Future lot address of house _____

Lot size (dimensions or acreage) _____

Current owner of lot _____

Lot is outside the "100 and 500" year floodplain ☐ yes ☐ no

☐ Site plan for relocation lot attached showing

- ☐ house orientation on lot
- ☐ distance to property lines from structure placement, all sides
- ☐ distance to other buildings both on site and immediately adjacent sites

ANTICIPATED USE OF STRUCTURE

☐ Single family residential ☐ Commercial ☐ Public

If Commercial, anticipated use _____

If Public, anticipated use _____

Will maintain National Register Historic Place eligibility ☐ yes ☐ no

Will maintain façade(building appearance-) as is yes ☐ ☐ no

Will maintain interior character defining elements

☐ Yes
☐ No
☐

Provide a detailed description of how interior defining characteristics will be maintained. *Use separate attachment if necessary.*

_____

_____

_____

_____

_____

_____

Will integrate green building practices ☐ yes ☐ no

Green building practices planned _____

_____

☐ Basement/foundation plan included

FINANCIAL

Have previous experience with historic rehab/NRHP places ☐ yes ☐ no

Location of previous experience _____

☐ Have included $10,000.00 proposal guarantee.

TIMEFRAME

Meets the May 2020 timeframe to move house ☐ yes ☐ no

Anticipated date of completion of house move _____

SIGNATURE

_____

_____

Printed name

FORM A-2

Relocation Information-
Garage
413 Rehoboth Avenue



PROPOSED FUTURE LOCATION OF STRUCTURE

*Note: This form contains information on the house. Completion of this form confirms that all "sections" after the house is divided for moving are going to the **same** address.

Future lot address of garage _____

Lot size (dimensions or acreage) _____

Current owner of lot _____

Lot is outside the "100 and 500" year floodplain ☐yes ☐no

☐ Site plan for relocation lot attached showing

- ☐garage orientation on lot
- ☐distance to property lines from structure placement, all sides
- ☐distance to other buildings both on site and immediately adjacent sites

ANTICIPATED USE OF STRUCTURE

☐ Residential ☐ Commercial ☐Public

If Commercial, anticipated use _____

If Public, anticipated use _____

Will maintain National Register Historic Place eligibility ☐ yes ☐ no

Will maintain façade(building appearance-) as is yes ☐ ☐ no

Will maintain interior character defining elements

☐ Yes
☐ No
☐

Provide a detailed description of how interior defining characteristics will be maintained. *Use separate attachment if necessary.*

Will integrate green building practices ☐ yes ☐ no

Green building practices planned _____

☐ Basement/foundation plan included

FINANCIAL

Have previous experience with historic rehab/NRHP places ☐ yes ☐ no

Location of previous experience _____

☐ Have included $10,000.00 proposal guarantee.

TIMEFRAME

Meets the May 2020 timeframe to move house ☐ yes ☐ no

Anticipated date of completion of house move _____

SIGNATURE

_____

_____

Printed name

FORM B - SIGNATURE PAGE

The undersigned, having examined these documents and being familiar with the conditions surrounding the proposed project, understanding the work to be performed, licenses and permits to be received, hereby proposes that they will fulfill the obligations contained herein in accordance with all instructions, terms, conditions, and specifications set forth, and that they will furnish all required services and pay all incidental costs in strict conformity with these documents.

Contact Person:_____ Phone: _____

Company (if not individual): _____

Address: _____

City:_____ State:_____ Zip: _____

Date:_____ Email: _____

Phone:_____ Fax: _____

Moving Contractor: _____

Address: _____

ADDENDA (It is the proposer's responsibility to check for issuance of any addenda.) The authorized representative herby acknowledges receipt of the following addenda:

Addenda Number_____ Date_____ Addenda Number_____ Date _____

EXCEPTIONS/DEVIATIONS to this Request for Proposals shall be taken in writing on an attached document provided by the Bidder. Please be as specific as possible. If you have no exceptions/deviations, please write "No Exceptions" here:

_____

FIRM PROPOSAL. The proposal shall remain firm for a minimum of 90 days after the due date of this solicitation unless indicated otherwise. Accepted terms shall remain firm for the duration of the agreement.

East Coast Structural Movers, Inc.
PO Box 111
Harbeson, DE 19951
302-645-5966
cdavidson1129@verizon.net

March 10, 2020

Wesley Paulson
Clear Space Theater
Rehoboth Beach, DE 19971

RE: Limitations/House Move Costs

Wesley,

The purpose of this letter is to outline general costs and limitations to move the house.

In my professional opinion, it is not feasible to move the house and also cannot be done without dismantling it due to its width of 33 feet. Dismantling a house is very costly. In addition, with a width of 33 feet it limits what roads you can access for the move.

Also, overhead wires play a major factor when a house is over 18 feet tall. For example, a few years ago, we moved the house from 419 Rehoboth Avenue to West Rehoboth and the overhead utility wire costs alone were $20,000. Today the overhead wire costs would even be higher.

In summary, due to the width and height of this house, it would not be cost effective to move.

Please call if you would like to discuss further.

Respectfully,

John W. Davidson
President

JWD/cap

From:	Wesley Paulson
To:	Corinne Donnell; Andrea Finn; "Fitzgerald, Lisa - RD, Dover, DE"; "Fearins, Terry - RD, Dover, DE"; "Davis, Gwen (DOS)"; "Soder, Stephanie (DOS)"
Subject:	413 Rehoboth Ave RFP EMails.pdf
Date:	Wednesday, April 29, 2020 9:42:53 PM
Attachments:	413 Rehoboth Ave RFP EMails.pdf

Andrea,

Here is the printed record of email inquiries I received about the house at 413 Rehoboth Ave. For the record I did not receive any phone call or written letters in response to the RFP.

Please let me know if you have any questions.

Thanks as always,

Wesley

Wesley Paulson

From: Wesley Paulson <wpaulson@clearspacetheatre.org>
Sent: Sunday, April 26, 2020 7:12 PM
To: 'John Vaonakis'
Subject: RE: FREE House and Garage (Rehoboth Beach) call John 443 538 1903.

John,

Here is more information about the house.
Please let me know if you would like to make a social distance site visit.
Note: click on the blue covid notice to view the webpage about the house.
https://www.clearspacetheatre.org/about/413-rehoboth-rfp/

Wesley

From: John Vaonakis [mailto:5d4735eea6b63805a708e8b9cb00a853@reply.craigslist.org]
Sent: Sunday, April 26, 2020 5:52 PM
To: 5d4735eea6b63805a708e8b9cb00a853@sale.craigslist.org
Subject: FREE House and Garage (Rehoboth Beach) call John 443 538 1903.

https://delaware.craigslist.org/zip/d/rehoboth-beach-free-house-and-garage/7101003001.html

---

Original craigslist post:
https://delaware.craigslist.org/zip/7101003001.html
About craigslist mail:
https://craigslist.org/about/help/email-relay
Please flag unwanted messages (spam, scam, other):
https://craigslist.org/mf/30d5e4a87c614459c9f444d9824db13a4b48c203.2

Wesley Paulson

From: John Vaonakis <5d4735eea6b63805a708e8b9cb00a853@reply.craigslist.org>
Sent: Sunday, April 26, 2020 5:52 PM
To: 5d4735eea6b63805a708e8b9cb00a853@sale.craigslist.org
Subject: FREE House and Garage (Rehoboth Beach) call John 443 538 1903.

https://delaware.craigslist.org/zip/d/rehoboth-beach-free-house-and-garage/7101003001.html

---

Original craigslist post:
https://delaware.craigslist.org/zip/7101003001.html
About craigslist mail:
https://craigslist.org/about/help/email-relay
Please flag unwanted messages (spam, scam, other):
https://craigslist.org/mf/30d5e4a87c614459c9f444d9824db13a4b48c203.2

Wesley Paulson

From: JENNIFER HILL <jwalkerhill@gmail.com>
Sent: Saturday, April 25, 2020 11:28 AM
To: info@clearspacetheatre.org
Subject: The Joseph house

Hello there.
I love this little house & carriage house.
What is the price? Do you have a local company that could move it to Cape Cod?

Thank you!

Sincerely,

Jennifer Hill
626-375-1741

Wesley Paulson

From: Wesley Paulson <wpaulson@clearspacetheatre.org>
Sent: Tuesday, April 21, 2020 8:20 AM
To: Sharon Williams
Subject: Re: FREE House and Garage (Rehoboth Beach)

Sharon,

I have heard estimates starting at $25,000 and more.

Wesley

On Mon, Apr 20, 2020 at 11:25 PM Sharon Williams <1cb4ee7b480c3b42b04508c315dc9a12@reply.craigslist.org> wrote:

> Hi, home much would it cost me to move it to Maryland?

Original craigslist post:
https://delaware.craigslist.org/zip/7101003001.html
About craigslist mail:
https://craigslist.org/about/help/email-relay
Please flag unwanted messages (spam, scam, other):
https://craigslist.org/mf/aba357e8896fbcb1955b48e58def78dd90446e0a.1

Wesley Paulson

From: Sharon Williams <1cb4ee7b480c3b42b04508c315dc9a12@reply.craigslist.org>
Sent: Monday, April 20, 2020 11:25 PM
To: 1cb4ee7b480c3b42b04508c315dc9a12@sale.craigslist.org
Subject: FREE House and Garage (Rehoboth Beach)

Hi, home much would it cost me to move it to Maryland?

Original craigslist post:
https://delaware.craigslist.org/zip/7101003001.html
About craigslist mail:
https://craigslist.org/about/help/email-relay
Please flag unwanted messages (spam, scam, other):
https://craigslist.org/mf/aba357e8896fbcb1955b48e58def78dd90446e0a.1

Wesley Paulson

From: Wesley Paulson <wpaulson@clearspacetheatre.org>
Sent: Monday, April 20, 2020 2:33 PM
To: 'craigslist reply 3cb8'
Subject: RE: FREE House and Garage (Rehoboth Beach)

The fence is not available.

-----Original Message-----
From: craigslist reply 3cb8 [mailto:3cb81de2b6f93c91a17f016e4d8d8b41@reply.craigslist.org]
Sent: Monday, April 20, 2020 2:08 PM
To: 3cb81de2b6f93c91a17f016e4d8d8b41@sale.craigslist.org
Subject: FREE House and Garage (Rehoboth Beach)

I am writing to ask about this house and garage.

I understand the house and garage cannot be destroyed... it's to be moved.

But what about the privacy fence?
Would that be something that could be picked up and moved to a new location?
If so I'm very interested in it

https://delaware.craigslist.org/zip/d/rehoboth-beach-free-house-and-garage/7101003001.html

Sent from my iPhone

Original craigslist post:
https://delaware.craigslist.org/zip/7101003001.html
About craigslist mail:
https://craigslist.org/about/help/email-relay
Please flag unwanted messages (spam, scam, other):
https://craigslist.org/mf/26a92f9daa43e60e58cf480783ebfc41fb1ea8ae.1

Wesley Paulson

From: craigslist reply 3cb8 <3cb81de2b6f93c91a17f016e4d8d8b41@reply.craigslist.org>
Sent: Monday, April 20, 2020 2:08 PM
To: 3cb81de2b6f93c91a17f016e4d8d8b41@sale.craigslist.org
Subject: FREE House and Garage (Rehoboth Beach)

I am writing to ask about this house and garage.

I understand the house and garage cannot be destroyed... it's to be moved.

But what about the privacy fence?
Would that be something that could be picked up and moved to a new location?
If so I'm very interested in it

https://delaware.craigslist.org/zip/d/rehoboth-beach-free-house-and-garage/7101003001.html

Sent from my iPhone

Original craigslist post:
https://delaware.craigslist.org/zip/7101003001.html
About craigslist mail:
https://craigslist.org/about/help/email-relay
Please flag unwanted messages (spam, scam, other):
https://craigslist.org/mf/26a92f9daa43e60e58cf480783ebfc41fb1ea8ae.1

Wesley Paulson

From: Wesley Paulson <wpaulson@clearspacetheatre.org>
Sent: Friday, April 17, 2020 9:55 AM
To: 'Anthony Hicks'
Subject: RE: FREE House and Garage (Rehoboth Beach)

Anthony,

More information here:

https://www.clearspacetheatre.org/about/413-rehoboth-rfp/ Please click the "closed" ad to clear the screen and view the information.

Please let me know if you would like to inspect the buildings.

Wesley

From: Anthony Hicks [mailto:b58bdb1014083776a4ed135d7e75681a@reply.craigslist.org]
Sent: Thursday, April 16, 2020 11:36 PM
To: b58bdb1014083776a4ed135d7e75681a@sale.craigslist.org
Subject: FREE House and Garage (Rehoboth Beach)

https://delaware.craigslist.org/zip/d/rehoboth-beach-free-house-and-garage/7101003001.html hello

---

Original craigslist post:
https://delaware.craigslist.org/zip/7101003001.html
About craigslist mail:
https://craigslist.org/about/help/email-relay
Please flag unwanted messages (spam, scam, other):
https://craigslist.org/mf/b6e3030d51429957e6c8470893f3e2019655ff28.3

Wesley Paulson

From: Anthony Hicks <b58bdb1014083776a4ed135d7e75681a@reply.craigslist.org>
Sent: Thursday, April 16, 2020 11:36 PM
To: b58bdb1014083776a4ed135d7e75681a@sale.craigslist.org
Subject: FREE House and Garage (Rehoboth Beach)

https://delaware.craigslist.org/zip/d/rehoboth-beach-free-house-and-garage/7101003001.html hello

---

Original craigslist post:
https://delaware.craigslist.org/zip/7101003001.html
About craigslist mail:
https://craigslist.org/about/help/email-relay
Please flag unwanted messages (spam, scam, other):
https://craigslist.org/mf/b6e3030d51429957e6c8470893f3e2019655ff28.3

Wesley Paulson

From: Wesley Paulson <wpaulson@clearspacetheatre.org>
Sent: Thursday, April 16, 2020 7:46 PM
To: 'Rik 1G'
Cc: alfredice@aol.com
Subject: RE: FREE House and Garage (Rehoboth Beach)

Juan,

Here is information about the house. Please call Al Willis for a site visit. 703-309-5814.

https://www.clearspacetheatre.org/about/413-rehoboth-rfp/ Note: Click on the small blue ad that appears first to open the full page.

Wesley

From: Rik 1G [mailto:cd091174c56b33b2a6793d60edc65b35@reply.craigslist.org]
Sent: Thursday, April 16, 2020 7:41 PM
To: cd091174c56b33b2a6793d60edc65b35@sale.craigslist.org
Subject: FREE House and Garage (Rehoboth Beach)

https://delaware.craigslist.org/zip/d/rehoboth-beach-free-house-and-garage/7101003001.html.

Hello my name is Juan Galvez. I've seen this on craigslist and I wonder if still available if so, is there a possibility to come over to look at it? To see more details of it

---

Original craigslist post:
https://delaware.craigslist.org/zip/7101003001.html
About craigslist mail:
https://craigslist.org/about/help/email-relay
Please flag unwanted messages (spam, scam, other):
https://craigslist.org/mf/00400c95149f30a22ea842e68b1a1f052728dab2.5

Wesley Paulson

From: Rik 1G <cd091174c56b33b2a6793d60edc65b35@reply.craigslist.org>
Sent: Thursday, April 16, 2020 7:41 PM
To: cd091174c56b33b2a6793d60edc65b35@sale.craigslist.org
Subject: FREE House and Garage (Rehoboth Beach)

https://delaware.craigslist.org/zip/d/rehoboth-beach-free-house-and-garage/7101003001.html.

Hello my name is Juan Galvez. I've seen this on craigslist and I wonder if still available if so, is there a possibility to come over to look at it? To see more details of it

---

Original craigslist post:
https://delaware.craigslist.org/zip/7101003001.html
About craigslist mail:
https://craigslist.org/about/help/email-relay
Please flag unwanted messages (spam, scam, other):
https://craigslist.org/mf/00400c95149f30a22ea842e68b1a1f052728dab2.5

Wesley Paulson

From: Wesley Paulson <wpaulson@clearspacetheatre.org>
Sent: Wednesday, April 15, 2020 10:43 AM
To: 'peoples home'
Subject: RE: FREE House and Garage (Rehoboth Beach) (Rehoboth Beach)

Carla,

There are no taxes due on the home. The structure would be transferred by an agreement.
Please see this link for more information.

https://www.clearspacetheatre.org/about/413-rehoboth-rfp/

Wesley

From: peoples home [mailto:5d59affb0460388bbbc339c152d662b8@reply.craigslist.org]
Sent: Wednesday, April 15, 2020 10:29 AM
To: 5d59affb0460388bbbc339c152d662b8@sale.craigslist.org
Subject: Re: FREE House and Garage (Rehoboth Beach) (Rehoboth Beach)

Good morning,

Thanks for yoru reply. Is there any paperwork associated with this home? If so how would it be transferred over? Also are there any sort of taxes due on the home?

Thank you
Carla P.

On Wed, Apr 15, 2020 at 7:35 AM craigslist 7101003001 <5d59affb0460388bbbc339c152d662b8@sale.craigslist.org> wrote:

> Carla,
>
> The house is still available to move.
> The real estate is not for sale.
>
> Please let me know if you are interested.
>
> Wesley
>
> On Tue, Apr 14, 2020 at 8:14 PM peoples home <5d59affb0460388bbbc339c152d662b8@reply.craigslist.org> wrote:
>
> > Hi, Good Evening,
> >
> > My name is Carla. Is this still available? I work with a local cash investors group and I saw your post on craigslist. I know it's listed as free but would you be interested in selling for cash AND having this house removed from the property?

If so I’d like to present this opportunity to my group to get you an all-cash offer to purchase your property with a quick closing. No fees from you, all costs paid by the investor/buyer.

Please let me know if the property is still available or if your interested and I can send you over additional details.

If you want to sell this home for cash let me know and we can go from there and I'll send over additional details!

Best Regards,
Carla

RE:
The Joseph House is located at 413 Rehoboth Ave. The house is a one-and-a-half-story, early-twentieth century small bungalow with a large, enclosed wrap-around porch. There is also a garage on the property. The house is available as-is and must be moved and reused for residential or commercial use. It cannot be demolished by the taker for architecture salvage.

THE HOUSE MUST BE MOVED from this location at YOUR EXPENSE

Original craigslist post:
https://delaware.craigslist.org/zip/7101003001.html
About craigslist mail:
https://craigslist.org/about/help/email-relay
Please flag unwanted messages (spam, scam, other):
https://craigslist.org/mf/17da3e0e5f0be9c85fa6485ead7e3afa0665294d.2

Original craigslist post:
https://delaware.craigslist.org/zip/7101003001.html
About craigslist mail:
https://craigslist.org/about/help/email-relay
Please flag unwanted messages (spam, scam, other):
https://craigslist.org/mf/eb8d0ad4ac04f6a63cb84c8a8b054cc6b9594c95.1

Original craigslist post:
https://delaware.craigslist.org/zip/7101003001.html
About craigslist mail:
https://craigslist.org/about/help/email-relay
Please flag unwanted messages (spam, scam, other):
https://craigslist.org/mf/0d41e8a91121cb776bef41bc9549ad11e43f429a.3

Wesley Paulson

From: peoples home <5d59affb0460388bbbc339c152d662b8@reply.craigslist.org>
Sent: Wednesday, April 15, 2020 10:29 AM
To: 5d59affb0460388bbbc339c152d662b8@sale.craigslist.org
Subject: Re: FREE House and Garage (Rehoboth Beach) (Rehoboth Beach)

Good morning,

Thanks for yoru reply. Is there any paperwork associated with this home? If so how would it be transferred over? Also are there any sort of taxes due on the home?

Thank you
Carla P.

On Wed, Apr 15, 2020 at 7:35 AM craigslist 7101003001 <5d59affb0460388bbbc339c152d662b8@sale.craigslist.org> wrote:

> Carla,
>
> The house is still available to move.
> The real estate is not for sale.
>
> Please let me know if you are interested.
>
> Wesley
>
> On Tue, Apr 14, 2020 at 8:14 PM peoples home <5d59affb0460388bbbc339c152d662b8@reply.craigslist.org> wrote:
>
> > Hi, Good Evening,
> >
> > My name is Carla. Is this still available? I work with a local cash investors group and I saw your post on craigslist. I know it's listed as free but would you be interested in selling for cash AND having this house removed from the property?
> >
> > If so I'd like to present this opportunity to my group to get you an all-cash offer to purchase your property with a quick closing. No fees from you, all costs paid by the investor/buyer.
> >
> > Please let me know if the property is still available or if your interested and I can send you over additional details.
> >
> > If you want to sell this home for cash let me know and we can go from there and I'll send over additional details!
> >
> > Best Regards,
> > Carla

RE:
The Joseph House is located at 413 Rehoboth Ave. The house is a one-and-a-half-story, early-twentieth century small bungalow with a large, enclosed wrap-around porch. There is also a garage on the property. The house is available as-is and must be moved and reused for residential or commercial use. It cannot be demolished by the taker for architecture salvage.

THE HOUSE MUST BE MOVED from this location at YOUR EXPENSE

Original craigslist post:
https://delaware.craigslist.org/zip/7101003001.html
About craigslist mail:
https://craigslist.org/about/help/email-relay
Please flag unwanted messages (spam, scam, other):
https://craigslist.org/mf/17da3e0e5f0be9c85fa6485ead7e3afa0665294d.2

Original craigslist post:
https://delaware.craigslist.org/zip/7101003001.html
About craigslist mail:
https://craigslist.org/about/help/email-relay
Please flag unwanted messages (spam, scam, other):
https://craigslist.org/mf/eb8d0ad4ac04f6a63cb84c8a8b054cc6b9594c95.1

Original craigslist post:
https://delaware.craigslist.org/zip/7101003001.html
About craigslist mail:
https://craigslist.org/about/help/email-relay
Please flag unwanted messages (spam, scam, other):
https://craigslist.org/mf/0d41e8a91121cb776bef41bc9549ad11e43f429a.3

Wesley Paulson

From: Wesley Paulson <wpaulson@clearspacetheatre.org>
Sent: Wednesday, April 15, 2020 7:35 AM
To: peoples home
Subject: Re: FREE House and Garage (Rehoboth Beach) (Rehoboth Beach)

Carla,

The house is still available to move.
The real estate is not for sale.

Please let me know if you are interested.

Wesley

On Tue, Apr 14, 2020 at 8:14 PM peoples home <5d59affb0460388bbbc339c152d662b8@reply.craigslist.org> wrote:

> Hi, Good Evening,
>
> My name is Carla. Is this still available? I work with a local cash investors group and I saw your post on craigslist. I know it's listed as free but would you be interested in selling for cash AND having this house removed from the property?
>
> If so I'd like to present this opportunity to my group to get you an all-cash offer to purchase your property with a quick closing. No fees from you, all costs paid by the investor/buyer.
>
> Please let me know if the property is still available or if your interested and I can send you over additional details.
>
> If you want to sell this home for cash let me know and we can go from there and I'll send over additional details!
>
> Best Regards,
> Carla
>
> ---
> RE:
> The Joseph House is located at 413 Rehoboth Ave. The house is a one-and-a-half-story, early-twentieth century small bungalow with a large, enclosed wrap-around porch. There is also a garage on the property. The house is available as-is and must be moved and reused for residential or commercial use. It cannot be demolished by the taker for architecture salvage.
>
> THE HOUSE MUST BE MOVED from this location at YOUR EXPENSE

Original craigslist post:
https://delaware.craigslist.org/zip/7101003001.html
About craigslist mail:
https://craigslist.org/about/help/email-relay
Please flag unwanted messages (spam, scam, other):
https://craigslist.org/mf/17da3e0e5f0be9c85fa6485ead7e3afa0665294d.2

Wesley Paulson

From: McGrath, Karen (Carper) <Karen_McGrath@carper.senate.gov>
Sent: Tuesday, April 14, 2020 4:41 PM
To: Wesley Paulson
Subject: RE: Clear Space Theatre

We are good on our end. Thanks.
I know the SBA stuff has been confusing and difficult to navigate. I hope the kinks are being worked out. Let me know if you need anything.
Karen

From: Wesley Paulson <wpaulson@clearspacetheatre.org>
Sent: Tuesday, April 14, 2020 4:18 PM
To: McGrath, Karen (Carper) <Karen_McGrath@carper.senate.gov>
Subject: Clear Space Theatre

Karen,

I hope you are doing well in this new world of the Covid-19 virus.

In the midst of flying emails about PPP and HELP loan applications and arts advocacy on my end, I wanted to circle back to see if you need any further information re: USDA and the inquiries from our neighbors in Rehoboth Beach. Please let me know if I can be of further help.

We are moving slowly and deliberately with our capital campaign and the USDA Rural Development Loan. Terry Fearins and Lisa Fitzgerald in the USDA Dover office have been great to work with. Please share my compliments with Senator Carper.

Best to you, as always,

Wesley

Wesley Paulson

From: Wesley Paulson <wpaulson@clearspacetheatre.org>
Sent: Monday, April 13, 2020 8:34 AM
To: Stuart Allen
Subject: Re: FREE House and Garage (Rehoboth Beach)
Attachments: image002.png; image001.png

Stuart,

Please re try the web page and click “close” on the top right corner of the Covid announcement. The information on the house page will explain why we are offering a free house.

Thank you for your interest.

Wesley

On Sun, Apr 12, 2020 at 3:49 PM Stuart Allen <7fa11a494e083d72bf7100b0151f7a36@reply.craigslist.org> wrote:

> Dear Craigslister ,
>
> Greetings from Hyattsville.
>
> Say Wesley What does a theater company have to do with removing a house ??
>
> The website seems to be shutdown ....
>
> Please respond.
>
> Stuart Allen
>
> On Saturday, April 11, 2020, 12:47:57 PM EDT, craigslist 7101003001 <7fa11a494e083d72bf7100b0151f7a36@sale.craigslist.org> wrote:
>
> Stuart,
>
> Thank you for your interest in the free house.
>
> Please review the information on our webpage.
>
> https://www.clearspacetheatre.org/about/413-rehoboth-rfp/
>
> Thank you.

Wesley

From: Stuart Allen [mailto:7fa11a494e083d72bf7100b0151f7a36@reply.craigslist.org]
Sent: Saturday, April 11, 2020 12:40 PM
To: 7fa11a494e083d72bf7100b0151f7a36@sale.craigslist.org
Subject: FREE House and Garage (Rehoboth Beach)

FREE House and Garage (Rehoboth Beach) - free stuff



FREE House and Garage (Rehoboth Beach) - free stuff

The Joseph House is located at 413 Rehoboth Ave. The house is a one-and-a-half-story,...
De

My Fellow American,

Greetings from hyattsville Maryland.

My name is Stuart Ramsey Allen Jr.

I need to live near water or I suffocate .

Please help.

Call me @ 2404814402.

Original craigslist post:
https://delaware.craigslist.org/zip/7101003001.html
About craigslist mail:
https://craigslist.org/about/help/email-relay
Please flag unwanted messages (spam, scam, other):
https://craigslist.org/mf/c62dfc166a75bbc9d2994ed3bb7d2ecc3d33ed9e.1

Original craigslist post:
https://delaware.craigslist.org/zip/7101003001.html
About craigslist mail:
https://craigslist.org/about/help/email-relay
Please flag unwanted messages (spam, scam, other):
https://craigslist.org/mf/79ee70db2231357a4d734e01a2064c49c8502184.1

Original craigslist post:
https://delaware.craigslist.org/zip/7101003001.html
About craigslist mail:
https://craigslist.org/about/help/email-relay
Please flag unwanted messages (spam, scam, other):
https://craigslist.org/mf/cd0f3fee11c4e17373f94141a10f62fbc1ae286f.1

Wesley Paulson

From: Wesley Paulson <wpaulson@clearspacetheatre.org>
Sent: Saturday, April 11, 2020 12:48 PM
To: 'Stuart Allen'
Subject: RE: FREE House and Garage (Rehoboth Beach)

Stuart,

Thank you for your interest in the free house.
Please review the information on our webpage.
https://www.clearspacetheatre.org/about/413-rehoboth-rfp/

Thank you.

Wesley

From: Stuart Allen [mailto:7fa11a494e083d72bf7100b0151f7a36@reply.craigslist.org]
Sent: Saturday, April 11, 2020 12:40 PM
To: 7fa11a494e083d72bf7100b0151f7a36@sale.craigslist.org
Subject: FREE House and Garage (Rehoboth Beach)

FREE House and Garage (Rehoboth Beach) - free stuff



craigslist

FREE House and Garage (Rehoboth Beach) - free stuff

The Joseph House is located at 413 Rehoboth Ave. The house is a one-and-a-half-story,...
De

My Fellow American,

Greetings from hyattsville Maryland.

My name is Stuart Ramsey Allen Jr.
I need to live near water or I suffocate .
Please help.
Call me @ 2404814402.

Original craigslist post:
https://delaware.craigslist.org/zip/7101003001.html
About craigslist mail:
https://craigslist.org/about/help/email-relay
Please flag unwanted messages (spam, scam, other):
https://craigslist.org/mf/c62dfc166a75bbc9d2994ed3bb7d2ecc3d33ed9e.1

Wesley Paulson

From: Stuart Allen <7fa11a494e083d72bf7100b0151f7a36@reply.craigslist.org>
Sent: Saturday, April 11, 2020 12:40 PM
To: 7fa11a494e083d72bf7100b0151f7a36@sale.craigslist.org
Subject: FREE House and Garage (Rehoboth Beach)

FREE House and Garage (Rehoboth Beach) - free stuff



FREE House and Garage (Rehoboth Beach) - free stuff

The Joseph House is located at 413 Rehoboth Ave. The house is a one-and-a-half-story,...
De

My Fellow American,

Greetings from hyattsville Maryland.

My name is Stuart Ramsey Allen Jr.
I need to live near water or I suffocate .
Please help.
Call me @ 2404814402.

Original craigslist post:
https://delaware.craigslist.org/zip/7101003001.html
About craigslist mail:
https://craigslist.org/about/help/email-relay
Please flag unwanted messages (spam, scam, other):
https://craigslist.org/mf/c62dfc166a75bbc9d2994ed3bb7d2ecc3d33ed9e.1

Wesley Paulson

From: Wesley Paulson <wpaulson@clearspacetheatre.org>
Sent: Wednesday, April 8, 2020 9:10 AM
To: 'Trelly Godwin'
Subject: RE: FREE House and Garage (Rehoboth Beach)

Trelly,

The house is about 30 feet wide and 30 feet deep.
You can make two bedrooms plus a third in the attic. There is a half bath under the stairway.
Here is a link to more information.
https://www.clearspacetheatre.org/about/413-rehoboth-rfp/

Please let me know if you would like a tour.

Thank you,

Wesley

From: Trelly Godwin [mailto:305f6c3c9b0534d59b42e89222ed3fbb@reply.craigslist.org]
Sent: Wednesday, April 8, 2020 5:55 AM
To: 305f6c3c9b0534d59b42e89222ed3fbb@sale.craigslist.org
Subject: FREE House and Garage (Rehoboth Beach)

Good morning,
What is the size of the home?
How many bedrooms and bathrooms?

https://delaware.craigslist.org/zip/d/rehoboth-beach-free-house-and-garage/7101003001.html

ALL RIGHTS RESERVED
UCC 1-308 without Prejudice Confidentiality Notice: This private electronic correspondence, including any/all attachment(s) are limited for the sole use of the intended recipient and may contain Privileged and/or Confidential Information. Any and All Political, Private or Public Entities, Federal, State, or Local Corporate Government(s), Municipality(ies),International Organizations, Corporation(s), agent(s), investigator(s), or informant(s),et. al., and/or Third Party(ies) working in collusion by collecting and/or monitoring this electronic correspondence, and/or any other means of spying and collecting these communications Without Exclusive Permission are Barred from Any and All Unauthorized Review, Use, Disclosure or Distribution, With Explicit Reservation of All Rights, Without Prejudice and Without Recourse. Any omission does not constitute a waiver of any and/or ALL Intellectual Property Rights or Reserved Rights.
NOTICE TO PRINCIPLE IS NOTICE TO AGENT. NOTICE TO AGENT IS NOTICE TO PRINCIPLE.

Trelly

Original craigslist post:
https://delaware.craigslist.org/zip/7101003001.html
About craigslist mail:
https://craigslist.org/about/help/email-relay
Please flag unwanted messages (spam, scam, other):
https://craigslist.org/mf/a6a94febcd89a24f6ea54cdfa2e7a412579ad60a.1

Wesley Paulson

From: Trelly Godwin <305f6c3c9b0534d59b42e89222ed3fbb@reply.craigslist.org>
Sent: Wednesday, April 8, 2020 5:55 AM
To: 305f6c3c9b0534d59b42e89222ed3fbb@sale.craigslist.org
Subject: FREE House and Garage (Rehoboth Beach)

Good morning,
What is the size of the home?
How many bedrooms and bathrooms?

https://delaware.craigslist.org/zip/d/rehoboth-beach-free-house-and-garage/7101003001.html

ALL RIGHTS RESERVED
UCC 1-308 without Prejudice Confidentiality Notice: This private electronic correspondence, including any/all attachment(s) are limited for the sole use of the intended recipient and may contain Privileged and/or Confidential Information. Any and All Political, Private or Public Entities, Federal, State, or Local Corporate Government(s), Municipality(ies),International Organizations, Corporation(s), agent(s), investigator(s), or informant(s),et. al., and/or Third Party(ies) working in collusion by collecting and/or monitoring this electronic correspondence, and/or any other means of spying and collecting these communications Without Exclusive Permission are Barred from Any and All Unauthorized Review, Use, Disclosure or Distribution, With Explicit Reservation of All Rights, Without Prejudice and Without Recourse. Any omission does not constitute a waiver of any and/or ALL Intellectual Property Rights or Reserved Rights.
NOTICE TO PRINCIPLE IS NOTICE TO AGENT. NOTICE TO AGENT IS NOTICE TO PRINCIPLE.

Trelly

Original craigslist post:
https://delaware.craigslist.org/zip/7101003001.html
About craigslist mail:
https://craigslist.org/about/help/email-relay
Please flag unwanted messages (spam, scam, other):
https://craigslist.org/mf/a6a94febcd89a24f6ea54cdfa2e7a412579ad60a.1

Wesley Paulson

From: Wesley Paulson <wpaulson@clearspacetheatre.org>
Sent: Tuesday, April 7, 2020 10:21 AM
To: 'Brenda Keatts'
Subject: RE: Free House

Brenda,

The free house is still available.

Here is a link to more information. Please let me know if you would like to tour the house.

https://www.clearspacetheatre.org/about/413-rehoboth-rfp/

Wesley

From: Brenda Keatts [mailto:28c4bec3936338a78e7d2dc8b3265ad1@reply.craigslist.org]
Sent: Sunday, April 5, 2020 9:20 PM
To: 28c4bec3936338a78e7d2dc8b3265ad1@sale.craigslist.org
Subject:

Good evening I would like to know if u still have the free house Ty Brenda

---

Original craigslist post:
https://delaware.craigslist.org/zip/7101003001.html
About craigslist mail:
https://craigslist.org/about/help/email-relay
Please flag unwanted messages (spam, scam, other):
https://craigslist.org/mf/e0c79895c9034ebaafc148e8bef9380914684271.6

Wesley Paulson

From: Brenda Keatts <28c4bec3936338a78e7d2dc8b3265ad1@reply.craigslist.org>
Sent: Sunday, April 5, 2020 9:20 PM
To: 28c4bec3936338a78e7d2dc8b3265ad1@sale.craigslist.org

Good evening I would like to know if u still have the free house Ty Brenda

---

Original craigslist post:
https://delaware.craigslist.org/zip/7101003001.html
About craigslist mail:
https://craigslist.org/about/help/email-relay
Please flag unwanted messages (spam, scam, other):
https://craigslist.org/mf/e0c79895c9034ebaafc148e8bef9380914684271.6

Wesley Paulson

From: Jamieson Thomas <jamiesonthomas@me.com>
Sent: Saturday, April 4, 2020 11:32 AM
To: Wesley Paulson
Subject: Re: House at 413 Rehoboth Ave Questions

Wesley-

Thanks for all the information. We had our sou & his wife check out the p lace from the outside, and look at a piece of land in Lewes. While we are very interested, we are out of state and with the pandemic and the stay at home order in Delaware in place until May 15, the time frame simply isn't feasible.

We would need to close on a piece of land, arrange for the find a general contractor to prepare the home for the move, find an architect to prepare the drawings and get them approved, prep the site, pour the foundation, and secure all the permits for the actual move of the structures. Even without the world in the state of affairs we are in, this would be a tall order in two months.

Our cursory estimate, is that when it is all said and done, the whole project would require about $375-$400k (including the cost of the land and renovation). This sounds reasonable for a charming small bungalow and I hope that someone in the area will save the home. Good Luck to you with all your endeavors.

Be well. Jamieson

On Apr 3, 2020, at 1:34 PM, Wesley Paulson <wpaulson@clearspacetheatre.org> wrote:

Jamieson,

The house can be toured. When I met the reporter we stayed away from each other. I have not been on a site tour with Al, but I can imagine he opens the house and stands back. I think you are ok to have your son and wife visit. They can ask AL to wait outside. He's pretty cool about things.

I hope this is helpful to you.

Wesley

From: Jamieson Thomas [mailto:jamiesonthomas@me.com]
Sent: Friday, April 3, 2020 1:31 PM
To: Wesley Paulson <wpaulson@clearspacetheatre.org>
Subject: Re: House at 413 Rehoboth Ave Questions

Wesley-

Thanks for all the information. Can the house still be toured with the shelter in place orders in effect? Our son and his wife live in Rehoboth Beach and he could come by but his wife is pregnant (due April 20) and he is concerned about exposing her to any germs. We were planning to come up and look for a piece of property when they deliver, but the time frame would be tight.

Thanks. Jamieson

On Apr 3, 2020, at 12:36 PM, Wesley Paulson <wpaulson@clearspacetheatre.org> wrote:

Jamieson,

The purchaser must pay to move the house.
It is eligible for the National Register.
The house needs to be moved by May 15.
I have an estimate but the amount would vary by distance.

Here is a link to a TV news story with a few interior views.

https://www.wrde.com/story/41963314/local-theater-gives-home-away-for-free

Here is a link to our webpage with more information.

https://www.clearspacetheatre.org/413-rehoboth-rfp/

Please call Al Willis to schedule a tour of the house.
1-703-309-5814

Wesley

From: 'Jamieson Thomas' via info [mailto:info@clearspacetheatre.org]
Sent: Friday, April 3, 2020 12:28 PM
To: info@clearspacetheatre.org
Subject: House at 413 Rehoboth Ave Questions

Hello-

My daughter in Law mentioned that you are giving an historic home away, but the purchaser must pay to move it. Is the home still available?

If so, I have a few questions:

How many square feet it is the home?
What is the timeframe for moving it?
Have you had an estimate done for the cost of moving the house?
Is the home on the National Historic Register?

Thank you. Jamieson

Jamieson Thomas
407-595-1135
jamiesonthomas@me.com

www.jamiesonthomas.com
facebook.com/jamiesonthomasart
instagram.com/jamiesonthomasart
twitter.com/@jamiesonthomas1

CURRENTLY EXHIBITING

McRae Art Studios
Studio 19
1000 Arlington Street
Orlando, FL 32806

UPCOMING

POSTPONED March 26, 2020 (ONE NIGHT PERFORMANCE)
STAY TUNED FOR NEW DATE

The Mysterious Life of Amy Thomson McKean
a stage play, concert, video production and art instalation
Timuqua Arts Foundation
2000 S. Summerlin Avenue
Orlando, FL 32806

https://www.instagram.com/mysteriouslifeofamy/

https://www.facebook.com/amythomsonmckean/?modal=admin_todo_tour

https://en.wikipedia.org/wiki/Amy_Upham_Thomson_McKean

Wesley Paulson

From: Wesley Paulson <wpaulson@clearspacetheatre.org>
Sent: Saturday, April 4, 2020 7:46 AM
To: 1957henryjayw
Subject: Re: FREE House and Garage (Rehoboth Beach)

The garage is 10x20.

On Fri, Apr 3, 2020 at 8:34 PM 1957henryjayw <1ef38f401d66311bb775cf67a91e7877@reply.craigslist.org> wrote:

> How large is garage
> https://delaware.craigslist.org/zip/d/rehoboth-beach-free-house-and-garage/7101003001.html
>
> Sent from CPlus for Craigslist app
> | iOS | Android |
>
> Sent from my Verizon, Samsung Galaxy smartphone
>
> ---
> Original craigslist post:
> https://delaware.craigslist.org/zip/7101003001.html
> About craigslist mail:
> https://craigslist.org/about/help/email-relay
> Please flag unwanted messages (spam, scam, other):
> https://craigslist.org/mf/76abf8709c70b54c1c3a40ab877053db9db7390b.4
> ---

Wesley Paulson

From: Jamieson Thomas <jamiesonthomas@me.com>
Sent: Friday, April 3, 2020 1:31 PM
To: Wesley Paulson
Subject: Re: House at 413 Rehoboth Ave Questions

Wesley-

Thanks for all the information. Can the house still be toured with the shelter in place orders in effect? Our son and his wife live in Rehoboth Beach and he could come by but his wife is pregnant (due April 20) and he is concerned about exposing her to any germs. We were planning to come up and look for a piece of property when they deliver, but the time frame would be tight.

Thanks. Jamieson

On Apr 3, 2020, at 12:36 PM, Wesley Paulson <wpaulson@clearspacetheatre.org> wrote:

Jamieson,

The purchaser must pay to move the house.
It is eligible for the National Register.
The house needs to be moved by May 15.
I have an estimate but the amount would vary by distance.

Here is a link to a TV news story with a few interior views.

https://www.wrde.com/story/41963314/local-theater-gives-home-away-for-free

Here is a link to our webpage with more information.

https://www.clearspacetheatre.org/413-rehoboth-rfp/

Please call Al Willis to schedule a tour of the house.
1-703-309-5814

Wesley

From: 'Jamieson Thomas' via info [mailto:info@clearspacetheatre.org]
Sent: Friday, April 3, 2020 12:28 PM
To: info@clearspacetheatre.org
Subject: House at 413 Rehoboth Ave Questions

Hello-

My daughter in Law mentioned that you are giving an historic home away, but the purchaser must pay to move it. Is the home still available?

If so, I have a few questions:

How many square feet it is the home?
What is the timeframe for moving it?
Have you had an estimate done for the cost of moving the house?
Is the home on the National Historic Register?

Thank you. Jamieson

Jamieson Thomas
407-595-1135
jamiesonthomas@me.com

www.jamiesonthomas.com
facebook.com/jamiesonthomasart
instagram.com/jamiesonthomasart
twitter.com/@jamiesonthomas1

CURRENTLY EXHIBITING

McRae Art Studios
Studio 19
1000 Arlington Street
Orlando, FL 32806

UPCOMING

POSTPONED March 26, 2020 (ONE NIGHT PERFORMANCE)
STAY TUNED FOR NEW DATE

The Mysterious Life of Amy Thomson McKean
a stage play, concert, video production and art instalation
Timuqua Arts Foundation
2000 S. Summerlin Avenue
Orlando, FL 32806

https://www.instagram.com/mysteriouslifeofamy/

https://www.facebook.com/amythomsonmckean/?modal=admin_todo_tour

https://en.wikipedia.org/wiki/Amy_Upham_Thomson_McKean

Wesley Paulson

From: 'Jamieson Thomas' via info <info@clearspacetheatre.org>
Sent: Friday, April 3, 2020 12:28 PM
To: info@clearspacetheatre.org
Subject: House at 413 Rehoboth Ave Questions

Hello-

My daughter in Law mentioned that you are giving an historic home away, but the purchaser must pay to move it. Is the home still available?

If so, I have a few questions:

How many square feet it is the home?
What is the timeframe for moving it?
Have you had an estimate done for the cost of moving the house?
Is the home on the National Historic Register?

Thank you. Jamieson

Jamieson Thomas
407-595-1135
jamiesonthomas@me.com

www.jamiesonthomas.com
facebook.com/jamiesonthomasart
instagram.com/jamiesonthomasart
twitter.com/@jamiesonthomas1

CURRENTLY EXHIBITING

McRae Art Studios
Studio 19
1000 Arlington Street
Orlando, FL 32806

UPCOMING

POSTPONED March 26, 2020 (ONE NIGHT PERFORMANCE)
STAY TUNED FOR NEW DATE

The Mysterious Life of Amy Thomson McKean
a stage play, concert, video production and art instalation
Timuqua Arts Foundation
2000 S. Summerlin Avenue
Orlando, FL 32806

https://www.instagram.com/mysteriouslifeofamy/

https://www.facebook.com/amythomsonmckean/?modal=admin_todo_tour

https://en.wikipedia.org/wiki/Amy_Upham_Thomson_McKean

Wesley Paulson

From: Wesley Paulson <wpaulson@clearspacetheatre.org>
Sent: Friday, April 3, 2020 8:28 AM
To: Shawn Ballard
Cc: Amy Ballard - Wifey; alfredice@aol.com
Subject: Re: WOULD LOVE TO RESCUE THE HOUSE

Shawn,

Please call Al Willis to schedule a site visit.

1-703-309-5814

Wesley Paulson

On Fri, Apr 3, 2020 at 7:52 AM Shawn Ballard <shawn@noblebd.com> wrote:

> Thanks Wesley!
>
> I will check out the links. I stopped by yesterday to take a peak through the windows but I'd like to schedule a time to stop by and have a more thorough look.
> I'm going to reach out to my "house moving" contractor to see if there is a day/time that works best for him.
>
> Is there a number that is best that I can reach you at?...or is email the quickest way to get a response?
>
> Thanks,
>
> Shawn Ballard
> Owner
> Noble Builders & Developers
> 203.948.9396
> shawn@noblebd.com
>
> > On Apr 2, 2020, at 9:53 PM, Wesley Paulson <wpaulson@clearspacetheatre.org> wrote:
> >
> > Shawn
> >
> > Thank your for your interest.

Here is a link to a TV news story with a few interior views.

https://www.wrde.com/story/41963314/local-theater-gives-home-away-for-free

Here is a link to our webpage with more information.

https://www.clearspacetheatre.org/413-rehoboth-rfp/

Please let me know if you want to make an appointment see the house.

Wesley

On Thu, Apr 2, 2020 at 9:29 PM Shawn Ballard <shawn@noblebd.com> wrote:

> Hello,
> >
> > My name is Shawn Ballard and I am very interested in the house you are in need of having removed. My wife and I have property that we've planned a small farmette on and we've been in search of a house to rescue to make our home.
> > I am a local building contractor with a concentration on refurbishing and saving homes and environmentally and energy conscious practices. As I'm sure you are well aware demolition of homes n Rehoboth and Lewes are at an all time high and that makes me sad.
> > We would love the opportunity to visit this house with the idea of locating it to our property and giving it another life.
> >
> > Please respond at your earliest convenience as we are very eager to act quickly. Thank you for your consideration.
> >
> > Thanks,
> >
> > Shawn Ballard
> > Owner
> > Noble Builders & Developers
> > 203.948.9396
> > shawn@noblebd.com

Wesley Paulson

From: Shawn Ballard <shawn@noblebd.com>
Sent: Friday, April 3, 2020 7:53 AM
To: Wesley Paulson
Cc: Amy Ballard - Wifey
Subject: Re: WOULD LOVE TO RESCUE THE HOUSE

Thanks Wesley!

I will check out the links. I stopped by yesterday to take a peak through the windows but I'd like to schedule a time to stop by and have a more thorough look.
I'm going to reach out to my "house moving" contractor to see if there is a day/time that works best for him.

Is there a number that is best that I can reach you at?...or is email the quickest way to get a response?

Thanks,

Shawn Ballard
Owner
Noble Builders & Developers
203.948.9396
shawn@noblebd.com

> On Apr 2, 2020, at 9:53 PM, Wesley Paulson <wpaulson@clearspacetheatre.org> wrote:
>
> Shawn
>
> Thank your for your interest.
>
> Here is a link to a TV news story with a few interior views.
>
> https://www.wrde.com/story/41963314/local-theater-gives-home-away-for-free
>
> Here is a link to our webpage with more information.
>
> https://www.clearspacetheatre.org/413-rehoboth-rfp/

Please let me know if you want to make an appointment see the house.

Wesley

On Thu, Apr 2, 2020 at 9:29 PM Shawn Ballard <shawn@noblebd.com> wrote:

> Hello,
> >
> > My name is Shawn Ballard and I am very interested in the house you are in need of having removed. My wife and I have property that we've planned a small farmette on and we've been in search of a house to rescue to make our home.
> > I am a local building contractor with a concentration on refurbishing and saving homes and environmentally and energy conscious practices. As I'm sure you are well aware demolition of homes n Rehoboth and Lewes are at an all time high and that makes me sad.
> > We would love the opportunity to visit this house with the idea of locating it to our property and giving it another life.
> >
> > Please respond at your earliest convenience as we are very eager to act quickly. Thank you for your consideration.
> >
> > Thanks,
> >
> > Shawn Ballard
> > Owner
> > Noble Builders & Developers
> > 203.948.9396
> > shawn@noblebd.com

Wesley Paulson

From: Wesley Paulson <wpaulson@clearspacetheatre.org>
Sent: Thursday, April 2, 2020 9:54 PM
To: Shawn Ballard
Subject: Re: WOULD LOVE TO RESCUE THE HOUSE

Shawn

Thank your for your interest.

Here is a link to a TV news story with a few interior views.

https://www.wrde.com/story/41963314/local-theater-gives-home-away-for-free

Here is a link to our webpage with more information.

https://www.clearspacetheatre.org/413-rehoboth-rfp/

Please let me know if you want to make an appointment see the house.

Wesley

On Thu, Apr 2, 2020 at 9:29 PM Shawn Ballard <shawn@noblebd.com> wrote:

> Hello,
> >
> > My name is Shawn Ballard and I am very interested in the house you are in need of having removed. My wife and I have property that we've planned a small farmette on and we've been in search of a house to rescue to make our home.
> > I am a local building contractor with a concentration on refurbishing and saving homes and environmentally and energy conscious practices. As I'm sure you are well aware demolition of homes n Rehoboth and Lewes are at an all time high and that makes me sad.
> > We would love the opportunity to visit this house with the idea of locating it to our property and giving it another life.
> >

> Please respond at your earliest convenience as we are very eager to act quickly. Thank you for your consideration.
>
> Thanks,
>
> Shawn Ballard
> Owner
> Noble Builders & Developers
> 203.948.9396
> shawn@noblebd.com

Wesley Paulson

From: Shawn Ballard <shawn@noblebd.com>
Sent: Thursday, April 2, 2020 9:29 PM
To: info@clearspacetheatre.org
Cc: Amy Ballard - Wifey
Subject: Fwd: WOULD LOVE TO RESCUE THE HOUSE

Hello,
>
> My name is Shawn Ballard and I am very interested in the house you are in need of having removed. My wife and I have property that we've planned a small farmette on and we've been in search of a house to rescue to make our home.
> I am a local building contractor with a concentration on refurbishing and saving homes and environmentally and energy conscious practices. As I'm sure you are well aware demolition of homes n Rehoboth and Lewes are at an all time high and that makes me sad.
> We would love the opportunity to visit this house with the idea of locating it to our property and giving it another life.
>
> Please respond at your earliest convenience as we are very eager to act quickly. Thank you for your consideration.
>
> Thanks,
>
> Shawn Ballard
> Owner
> Noble Builders & Developers
> 203.948.9396
> shawn@noblebd.com

Wesley Paulson

From: Tigger B <31050fef9ee73fec8777d00f7a14341e@reply.craigslist.org>
Sent: Thursday, April 2, 2020 9:16 PM
To: 31050fef9ee73fec8777d00f7a14341e@sale.craigslist.org
Subject: Re: Free House

Thank you for sending teh link, Wesley. That was a nice stand-up you
provided for the news! A little free advertising never hurts.

I have asked around and noone seems enthused to take on the project, especially with the prohibitive costs and historic preservation
mandates. We did a drive-by look today, but already had a clear
picture of teh property from just knowing teh town and looking at teh pics you provided. The house is bigger in person, isn't it.

If I think of someone who is a perfect fit for this project, I certainly will pass the info along. If you do go to demo phase, maybe we can help reclaim some wood that will lighten your load.there.

Good luck in getting your theater off the ground.

Tom

On Thu, Apr 2, 2020 at 10:35 AM craigslist 7101003001 <31050fef9ee73fec8777d00f7a14341e@sale.craigslist.org> wrote:
>
>
> Thank you for your interest in the house. Here is a link to a TV news story with a few interior views.
>
> https://www.wrde.com/story/41963314/local-theater-gives-home-away-for-
> free
>
> Wesley
>
> -----Original Message-----
> From: Tigger B
> [mailto:31050fef9ee73fec8777d00f7a14341e@reply.craigslist.org]
> Sent: Tuesday, March 31, 2020 12:57 PM
> To: 31050fef9ee73fec8777d00f7a14341e@sale.craigslist.org
> Subject: Re: Free House
>
>
> Hello Wesley, and thank you for sending this information. We have some expertise with 100 year old buildings, and have done some craftsman style moves and rehabs.
>
> You might agree with me that the submission from East Coast Movers is rather prohibitive, no? Just perusing your RFP, the deposit, etc all makes sense, but in general it would appear that intact removal of both structures is rather problematic for anything but a local, perhaps northward, move -- anywhere that doesn't cross overheard wiring. One might surmise that you are collecting sufficient prohibitive evidence to request of USDA and SHPO a waiver on your tear-

down clause, freeing you up to demo and build new. Its a difficult situation, but this area of old Rehoboth is already compromised by newer, larger structures anyway, isnt it. We would have to do some thinking on this one, but I will discuss with my associates. Regardless of our input, I wish you good luck trying to save the structure. It does have a certain charm, doesn't it.
>
> Thank you,
>
> Tom
>
> On Tue, Mar 31, 2020 at 9:45 AM craigslist 7101003001 <31050fef9ee73fec8777d00f7a14341e@sale.craigslist.org> wrote:
> >
> >
> > Tom,
> >
> > Here is a link to details about the house and general terms for its removal.
> >
> > https://www.clearspacetheatre.org/413-rehoboth-rfp/
> >
> > The City has strict deadline for removal and demolition that are covered in the RFP. Please let me know if you would like a tour of the house.
> >
> > Thank you for your interest,
> >
> > Wesley Paulson
> > Executive Director
> >
> >
> > -----Original Message-----
> > From: Tigger B
> > [mailto:31050fef9ee73fec8777d00f7a14341e@reply.craigslist.org]
> > Sent: Monday, March 30, 2020 10:21 PM
> > To: 31050fef9ee73fec8777d00f7a14341e@sale.craigslist.org
> > Subject: Free House
> >
> >
> > Hello, and thank you for posting that lovely old home. I have known it for years and love its charm. We would be glad to put it to good use and have a lot we can place it on. Please let me know a little about your timeline and removal details.
> >
> > Thanks,
> >
> > Tom
> >
> >
> > ---
> > --
> > --
> > Original craigslist post:
> > https://delaware.craigslist.org/zip/7101003001.html
> > About craigslist mail:
> > https://craigslist.org/about/help/email-relay

> > Please flag unwanted messages (spam, scam, other):
> > https://craigslist.org/mf/00dce1490d6a089ae4e0480cbc879fed685e7590.2
> > ---
> > --
> > --
> >
> >
> >
> > ---
> > --
> > --
> > Original craigslist post:
> > https://delaware.craigslist.org/zip/7101003001.html
> > About craigslist mail:
> > https://craigslist.org/about/help/email-relay
> > Please flag unwanted messages (spam, scam, other):
> > https://craigslist.org/mf/9aa8c005eaa50f590f304c96a0cd1c4682c18bcd.3
> > ---
> > --
> > --
> >
>
>
> ---
> --
> Original craigslist post:
> https://delaware.craigslist.org/zip/7101003001.html
> About craigslist mail:
> https://craigslist.org/about/help/email-relay
> Please flag unwanted messages (spam, scam, other):
> https://craigslist.org/mf/fe2aab168323a7433c234237b727a20abbb3a12f.5
> ---
> --
>
>
>
> ---
> --
> Original craigslist post:
> https://delaware.craigslist.org/zip/7101003001.html
> About craigslist mail:
> https://craigslist.org/about/help/email-relay
> Please flag unwanted messages (spam, scam, other):
> https://craigslist.org/mf/7ac821b577c26de8acf3448283d2b0cfc1c81e9f.1
> ---
> --
>

Original craigslist post:
https://delaware.craigslist.org/zip/7101003001.html

About craigslist mail:
https://craigslist.org/about/help/email-relay
Please flag unwanted messages (spam, scam, other):
https://craigslist.org/mf/4be8b47709bf516fb094452e8db1f491374ac3cc.2

Wesley Paulson

From: Wesley Paulson <wpaulson@clearspacetheatre.org>
Sent: Thursday, April 2, 2020 11:06 AM
To: 'David Beverley'
Subject: RE: FREE House and Garage (Rehoboth Beach)

David,

Al Willis will contact you to see the house.
Here is some more information.
https://www.wrde.com/story/41963314/local-theater-gives-home-away-for-free

. https://www.clearspacetheatre.org/413-rehoboth-rfp/

Wesley

-----Original Message-----
From: David Beverley [mailto:4c415077292232cc8933212a167c25de@reply.craigslist.org]
Sent: Wednesday, April 1, 2020 9:38 PM
To: 4c415077292232cc8933212a167c25de@sale.craigslist.org
Subject: FREE House and Garage (Rehoboth Beach)

I'm very interested my name is David Beverley please email me or call or text me

443 992 6943

Email is DBev1992co@gmail.com

https://delaware.craigslist.org/zip/d/rehoboth-beach-free-house-and-garage/7101003001.html

Sent from my iPhone

Original craigslist post:
https://delaware.craigslist.org/zip/7101003001.html
About craigslist mail:
https://craigslist.org/about/help/email-relay
Please flag unwanted messages (spam, scam, other):
https://craigslist.org/mf/34705d4c9b07d560bcda4ba9a2997b481f877288.3

Wesley Paulson

From: Wesley Paulson <wpaulson@clearspacetheatre.org>
Sent: Thursday, April 2, 2020 10:36 AM
To: 'Katina Hernandez'
Subject: RE: Joseph House - Rehoboth

Here is a news story about the house offer with some interior views.

https://www.wrde.com/story/41963314/local-theater-gives-home-away-for-free

Wesley

From: Katina Hernandez [mailto:e6e75e0932b439b3828c6b95aec242e8@reply.craigslist.org]
Sent: Wednesday, April 1, 2020 4:59 PM
To: e6e75e0932b439b3828c6b95aec242e8@sale.craigslist.org
Subject: Re: Joseph House - Rehoboth

Thank you! We will be in touch with Al soon.

On Wed, Apr 1, 2020 at 4:50 PM craigslist 7101003001 <e6e75e0932b439b3828c6b95aec242e8@sale.craigslist.org> wrote:

> Katina,
>
> Here is information about the house.
>
> https://www.clearspacetheatre.org/413-rehoboth-rfp/
>
> Please call Al Willis to schedule a site visit.
>
> 1-703-309-5814
>
> Wesley Paulson
>
> **From:** Katina Hernandez [mailto:e6e75e0932b439b3828c6b95aec242e8@reply.craigslist.org]
> **Sent:** Wednesday, April 1, 2020 4:36 PM
> **To:** e6e75e0932b439b3828c6b95aec242e8@sale.craigslist.org
> **Subject:** Joseph House - Rehoboth

Hi,

I am highly interested in the Joseph House in Rehoboth, DE.

Would we be able to see it in the near future?

Thank you,

Katina Hernandez

302 542 8313

Original craigslist post:
https://delaware.craigslist.org/zip/7101003001.html
About craigslist mail:
https://craigslist.org/about/help/email-relay
Please flag unwanted messages (spam, scam, other):
https://craigslist.org/mf/373fdb677771180ea91f479da0c433c56f6bf4a3.1

Original craigslist post:
https://delaware.craigslist.org/zip/7101003001.html
About craigslist mail:
https://craigslist.org/about/help/email-relay
Please flag unwanted messages (spam, scam, other):
https://craigslist.org/mf/eeac6a64cf9547d844e94b84ad0b2b8559d5090a.6

Original craigslist post:
https://delaware.craigslist.org/zip/7101003001.html
About craigslist mail:
https://craigslist.org/about/help/email-relay
Please flag unwanted messages (spam, scam, other):
https://craigslist.org/mf/610177c1591a3a5f3b4146dd9bab4ada31e696d4.2

Wesley Paulson

From: Wesley Paulson <wpaulson@clearspacetheatre.org>
Sent: Thursday, April 2, 2020 10:36 AM
To: 'Roman, Damian'; 4b734bbe691e37869211a0cc7fe940ca@sale.craigslist.org
Subject: RE: FREE House and Garage (Rehoboth Beach)

Thank you for your interest in the house. Here is a link to a TV news story with a few interior views.

https://www.wrde.com/story/41963314/local-theater-gives-home-away-for-free

Wesley

From: Roman, Damian [mailto:4b734bbe691e37869211a0cc7fe940ca@reply.craigslist.org]
Sent: Tuesday, March 31, 2020 8:22 PM
To: 4b734bbe691e37869211a0cc7fe940ca@sale.craigslist.org
Subject: FREE House and Garage (Rehoboth Beach)

Call 2156179839 for house
https://delaware.craigslist.org/zip/d/rehoboth-beach-free-house-and-garage/7101003001.html

---

Original craigslist post:
https://delaware.craigslist.org/zip/7101003001.html
About craigslist mail:
https://craigslist.org/about/help/email-relay
Please flag unwanted messages (spam, scam, other):
https://craigslist.org/mf/7f118d8037b7333736ce40348a25e2d20ff660f6.1

Wesley Paulson

From: Wesley Paulson <wpaulson@clearspacetheatre.org>
Sent: Thursday, April 2, 2020 10:36 AM
To: 'dakeem fletcher'
Subject: RE: FREE House and Garage (Rehoboth Beach)

Thank you for your interest in the house. Here is a link to a TV news story with a few interior views.

https://www.wrde.com/story/41963314/local-theater-gives-home-away-for-free

Wesley

From: dakeem fletcher [mailto:e76fe849f22735a5be342a95a29a349f@reply.craigslist.org]
Sent: Wednesday, April 1, 2020 3:27 PM
To: e76fe849f22735a5be342a95a29a349f@sale.craigslist.org
Subject: FREE House and Garage (Rehoboth Beach)

https://delaware.craigslist.org/zip/d/rehoboth-beach-free-house-and-garage/7101003001.html

Hello are you still looking for takers.

Original craigslist post:
https://delaware.craigslist.org/zip/7101003001.html
About craigslist mail:
https://craigslist.org/about/help/email-relay
Please flag unwanted messages (spam, scam, other):
https://craigslist.org/mf/fca57b51d6d27608436e422b9d4c391f80aedbe1.2

Wesley Paulson

From: Wesley Paulson <wpaulson@clearspacetheatre.org>
Sent: Thursday, April 2, 2020 10:36 AM
To: 'Allison Ziegler'; b2d664272ad53a59a8c643ae17a70bae@sale.craigslist.org
Subject: RE: FREE House and Garage (Rehoboth Beach)

Thank you for your interest in the house. Here is a link to a TV news story with a few interior views.

https://www.wrde.com/story/41963314/local-theater-gives-home-away-for-free

Wesley

From: Allison Ziegler [mailto:b2d664272ad53a59a8c643ae17a70bae@reply.craigslist.org]
Sent: Monday, March 30, 2020 1:44 PM
To: b2d664272ad53a59a8c643ae17a70bae@sale.craigslist.org
Subject: FREE House and Garage (Rehoboth Beach)

Need to check up on this and get an estimate

https://delaware.craigslist.org/zip/d/rehoboth-beach-free-house-and-garage/7101003001.html

---

Original craigslist post:
https://delaware.craigslist.org/zip/7101003001.html
About craigslist mail:
https://craigslist.org/about/help/email-relay
Please flag unwanted messages (spam, scam, other):
https://craigslist.org/mf/b854576c89554d266c0f4ef0a4ed23bd7f643ca8.1

Wesley Paulson

From: Wesley Paulson <wpaulson@clearspacetheatre.org>
Sent: Thursday, April 2, 2020 10:36 AM
To: 'Keith betley'; 86752c20cac736a99caa3b063b3863ff@sale.craigslist.org
Subject: RE: FREE House and Garage (Rehoboth Beach)

Thank you for your interest in the house. Here is a link to a TV news story with a few interior views.

https://www.wrde.com/story/41963314/local-theater-gives-home-away-for-free

Wesley

From: Keith betley [mailto:86752c20cac736a99caa3b063b3863ff@reply.craigslist.org]
Sent: Monday, March 30, 2020 6:05 PM
To: 86752c20cac736a99caa3b063b3863ff@sale.craigslist.org
Subject: FREE House and Garage (Rehoboth Beach)

https://delaware.craigslist.org/zip/d/rehoboth-beach-free-house-and-garage/7101003001.html

I'm interested. When could I take a look at it?

Original craigslist post:
https://delaware.craigslist.org/zip/7101003001.html
About craigslist mail:
https://craigslist.org/about/help/email-relay
Please flag unwanted messages (spam, scam, other):
https://craigslist.org/mf/aaaa70096b72f7c5bace4beda123e309a3201167.1

Wesley Paulson

From: Wesley Paulson <wpaulson@clearspacetheatre.org>
Sent: Thursday, April 2, 2020 10:35 AM
To: 'Tigger B'; 31050fef9ee73fec8777d00f7a14341e@sale.craigslist.org
Subject: RE: Free House

Thank you for your interest in the house. Here is a link to a TV news story with a few interior views.

https://www.wrde.com/story/41963314/local-theater-gives-home-away-for-free

Wesley

-----Original Message-----
From: Tigger B [mailto:31050fef9ee73fec8777d00f7a14341e@reply.craigslist.org]
Sent: Tuesday, March 31, 2020 12:57 PM
To: 31050fef9ee73fec8777d00f7a14341e@sale.craigslist.org
Subject: Re: Free House

Hello Wesley, and thank you for sending this information. We have some expertise with 100 year old buildings, and have done some craftsman style moves and rehabs.

You might agree with me that the submission from East Coast Movers is rather prohibitive, no? Just perusing your RFP, the deposit, etc all makes sense, but in general it would appear that intact removal of both structures is rather problematic for anything but a local, perhaps northward, move -- anywhere that doesn't cross overheard wiring. One might surmise that you are collecting sufficient prohibitive evidence to request of USDA and SHPO a waiver on your tear-down clause, freeing you up to demo and build new. Its a difficult situation, but this area of old Rehoboth is already compromised by newer, larger structures anyway, isnt it. We would have to do some thinking on this one, but I will discuss with my associates. Regardless of our input, I wish you good luck trying to save the structure. It does have a certain charm, doesn't it.

Thank you,

Tom

On Tue, Mar 31, 2020 at 9:45 AM craigslist 7101003001 <31050fef9ee73fec8777d00f7a14341e@sale.craigslist.org> wrote:
>
>
> Tom,
>
> Here is a link to details about the house and general terms for its removal.
>
> https://www.clearspacetheatre.org/413-rehoboth-rfp/
>
> The City has strict deadline for removal and demolition that are covered in the RFP. Please let me know if you would like a tour of the house.
>
> Thank you for your interest,

>
> Wesley Paulson
> Executive Director
>
>
> -----Original Message-----
> From: Tigger B
> [mailto:31050fef9ee73fec8777d00f7a14341e@reply.craigslist.org]
> Sent: Monday, March 30, 2020 10:21 PM
> To: 31050fef9ee73fec8777d00f7a14341e@sale.craigslist.org
> Subject: Free House
>
>
> Hello, and thank you for posting that lovely old home. I have known it for years and love its charm. We would be glad to put it to good use and have a lot we can place it on. Please let me know a little about your timeline and removal details.
>
> Thanks,
>
> Tom
>
>
> ---
> --
> Original craigslist post:
> https://delaware.craigslist.org/zip/7101003001.html
> About craigslist mail:
> https://craigslist.org/about/help/email-relay
> Please flag unwanted messages (spam, scam, other):
> https://craigslist.org/mf/00dce1490d6a089ae4e0480cbc879fed685e7590.2
> ---
> --
>
>
>
> ---
> --
> Original craigslist post:
> https://delaware.craigslist.org/zip/7101003001.html
> About craigslist mail:
> https://craigslist.org/about/help/email-relay
> Please flag unwanted messages (spam, scam, other):
> https://craigslist.org/mf/9aa8c005eaa50f590f304c96a0cd1c4682c18bcd.3
> ---
> --
>

Original craigslist post:
https://delaware.craigslist.org/zip/7101003001.html
About craigslist mail:

https://craigslist.org/about/help/email-relay
Please flag unwanted messages (spam, scam, other):
https://craigslist.org/mf/fe2aab168323a7433c234237b727a20abbb3a12f.5

Wesley Paulson

From: Wesley Paulson <wpaulson@clearspacetheatre.org>
Sent: Thursday, April 2, 2020 10:35 AM
To: 'Fran Hayes'; 6c2707e19fb5333c9a3af682db0daa9c@sale.craigslist.org
Subject: RE: FREE House and Garage (Rehoboth Beach)

Thank you for your interest in the house. Here is a link to a TV news story with a few interior views.

https://www.wrde.com/story/41963314/local-theater-gives-home-away-for-free

Wesley

From: Fran Hayes [mailto:6c2707e19fb5333c9a3af682db0daa9c@reply.craigslist.org]
Sent: Tuesday, March 31, 2020 5:25 PM
To: 6c2707e19fb5333c9a3af682db0daa9c@sale.craigslist.org
Subject: Re: FREE House and Garage (Rehoboth Beach)

Hello! That sounds reasonable. I am living in Rehoboth by the outlets with family . I would love to see inside the house, I could meet you anytime.that works for you. Thank you very much! Fran

On Tue, Mar 31, 2020, 2:13 PM craigslist 7101003001 <6c2707e19fb5333c9a3af682db0daa9c@sale.craigslist.org> wrote:

> Fran,
>
> Ideally the house needs to be moved by May 15.
>
> Here is a link to more information. I can arrange a social-distance site visit if you want to see the house. Please let me know.
>
> https://www.clearspacetheatre.org/413-rehoboth-rfp/
>
> Wesley
>
> **From:** Fran Hayes [mailto:6c2707e19fb5333c9a3af682db0daa9c@reply.craigslist.org]
> **Sent:** Tuesday, March 31, 2020 12:33 PM

To: 6c2707e19fb5333c9a3af682db0daa9c@sale.craigslist.org
Subject: FREE House and Garage (Rehoboth Beach)

https://delaware.craigslist.org/zip/d/rehoboth-beach-free-house-and-garage/7101003001.html Hello! I am very interested in your offer. How quickly does.the house need to be moved,? Thank you,!

Original craigslist post:
https://delaware.craigslist.org/zip/7101003001.html
About craigslist mail:
https://craigslist.org/about/help/email-relay
Please flag unwanted messages (spam, scam, other):
https://craigslist.org/mf/112d3c6eacf71b03180a4760aa62e7835bf75696.4

Original craigslist post:
https://delaware.craigslist.org/zip/7101003001.html
About craigslist mail:
https://craigslist.org/about/help/email-relay
Please flag unwanted messages (spam, scam, other):
https://craigslist.org/mf/1aaecbd24a811ada3cbb4ae0b38d26a914b1c87f.4

Original craigslist post:
https://delaware.craigslist.org/zip/7101003001.html
About craigslist mail:
https://craigslist.org/about/help/email-relay
Please flag unwanted messages (spam, scam, other):
https://craigslist.org/mf/72c3a120b0b2dee3652c447d97d0a86930787380.2

Wesley Paulson

From: Wesley Paulson <wpaulson@clearspacetheatre.org>
Sent: Thursday, April 2, 2020 10:35 AM
To: 'Ray Ulloa'; dbbbb0e1c48c32019d0e3b54038aab6e@sale.craigslist.org
Subject: RE: FREE House and Garage

Thank you for your interest in the house. Here is a link to a TV news story with a few interior views.

https://www.wrde.com/story/41963314/local-theater-gives-home-away-for-free

Wesley

From: 'Ray Ulloa' via info [mailto:info@clearspacetheatre.org]
Sent: Monday, March 30, 2020 9:53 AM
To: dbbbb0e1c48c32019d0e3b54038aab6e@sale.craigslist.org
Subject: FREE House and Garage

https://delaware.craigslist.org/zip/d/rehoboth-beach-free-house-and-garage/7100936147.html intrested

---

Original craigslist post:
https://delaware.craigslist.org/zip/7100936147.html
About craigslist mail:
https://craigslist.org/about/help/email-relay
Please flag unwanted messages (spam, scam, other):
https://craigslist.org/mf/c87c6ca65b270c7dde0d43a1849959b20608f909.1

Wesley Paulson

From: Wesley Paulson <wpaulson@clearspacetheatre.org>
Sent: Thursday, April 2, 2020 10:35 AM
To: 'craigslist reply 96e2'; 96e2deae16d53610869f78c31f021d58@sale.craigslist.org
Subject: RE: FREE House and Garage

Thank you for your interest in the house. Here is a link to a TV news story with a few interior views.

https://www.wrde.com/story/41963314/local-theater-gives-home-away-for-free

Wesley

From: 'craigslist reply 96e2' via info [mailto:info@clearspacetheatre.org]
Sent: Monday, March 30, 2020 10:40 AM
To: 96e2deae16d53610869f78c31f021d58@sale.craigslist.org
Subject: FREE House and Garage

So the house has to be moved from this land sight?

https://delaware.craigslist.org/zip/d/rehoboth-beach-free-house-and-garage/7100936147.html

Sent from my Virgin Mobile Phone.

Original craigslist post:
https://delaware.craigslist.org/zip/7100936147.html
About craigslist mail:
https://craigslist.org/about/help/email-relay
Please flag unwanted messages (spam, scam, other):
https://craigslist.org/mf/c5196178a45330e234db4b6eaa54d0cb923e2b8e.1

Wesley Paulson

From: darlene carta <darlenecarta87@gmail.com>
Sent: Wednesday, April 1, 2020 9:44 PM
To: BoxOffice@clearspacetheatre.org
Subject: House

Hello how are you? I seen the article about the house and how it has to be moved.... my parents have about 4 acres and I really would love to have my own house on their property so I can still take care of them my dad is 73 and he's starting to forget things and he is in denial and I'm a daddy's girl so it makes me very scared for him! And he deserves the best especially after everything I've put both of them thru!! They never gave up on me and I'm so very grateful to have wonderful parents!! Thank you so much
Darlene carta
Email darlenecarta87@gmail.com

Wesley Paulson

From: David Beverley <4c415077292232cc8933212a167c25de@reply.craigslist.org>
Sent: Wednesday, April 1, 2020 9:38 PM
To: 4c415077292232cc8933212a167c25de@sale.craigslist.org
Subject: FREE House and Garage (Rehoboth Beach)

I'm very interested my name is David Beverley please email me or call or text me

443 992 6943

Email is DBev1992co@gmail.com

https://delaware.craigslist.org/zip/d/rehoboth-beach-free-house-and-garage/7101003001.html

Sent from my iPhone

Original craigslist post:
https://delaware.craigslist.org/zip/7101003001.html
About craigslist mail:
https://craigslist.org/about/help/email-relay
Please flag unwanted messages (spam, scam, other):
https://craigslist.org/mf/34705d4c9b07d560bcda4ba9a2997b481f877288.3

Wesley Paulson

From: Katina Hernandez <e6e75e0932b439b3828c6b95aec242e8@reply.craigslist.org>
Sent: Wednesday, April 1, 2020 4:59 PM
To: e6e75e0932b439b3828c6b95aec242e8@sale.craigslist.org
Subject: Re: Joseph House - Rehoboth

Thank you! We will be in touch with Al soon.

On Wed, Apr 1, 2020 at 4:50 PM craigslist 7101003001 <e6e75e0932b439b3828c6b95aec242e8@sale.craigslist.org> wrote:

> Katina,
>
> Here is information about the house.
>
> https://www.clearspacetheatre.org/413-rehoboth-rfp/
>
> Please call Al Willis to schedule a site visit.
>
> 1-703-309-5814
>
> Wesley Paulson
>
> **From:** Katina Hernandez [mailto:e6e75e0932b439b3828c6b95aec242e8@reply.craigslist.org]
> **Sent:** Wednesday, April 1, 2020 4:36 PM
> **To:** e6e75e0932b439b3828c6b95aec242e8@sale.craigslist.org
> **Subject:** Joseph House - Rehoboth
>
> Hi,
>
> I am highly interested in the Joseph House in Rehoboth, DE.
>
> Would we be able to see it in the near future?

Thank you,

Katina Hernandez

302 542 8313

Original craigslist post:
https://delaware.craigslist.org/zip/7101003001.html
About craigslist mail:
https://craigslist.org/about/help/email-relay
Please flag unwanted messages (spam, scam, other):
https://craigslist.org/mf/373fdb677771180ea91f479da0c433c56f6bf4a3.1

Original craigslist post:
https://delaware.craigslist.org/zip/7101003001.html
About craigslist mail:
https://craigslist.org/about/help/email-relay
Please flag unwanted messages (spam, scam, other):
https://craigslist.org/mf/eeac6a64cf9547d844e94b84ad0b2b8559d5090a.6

Original craigslist post:
https://delaware.craigslist.org/zip/7101003001.html
About craigslist mail:
https://craigslist.org/about/help/email-relay
Please flag unwanted messages (spam, scam, other):
https://craigslist.org/mf/610177c1591a3a5f3b4146dd9bab4ada31e696d4.2

Wesley Paulson

From: Wesley Paulson <wpaulson@clearspacetheatre.org>
Sent: Wednesday, April 1, 2020 4:51 PM
To: 'Katina Hernandez'
Subject: RE: Joseph House - Rehoboth

Katina,

Here is information about the house.

https://www.clearspacetheatre.org/413-rehoboth-rfp/

Please call Al Willis to schedule a site visit.

1-703-309-5814

Wesley Paulson

From: Katina Hernandez [mailto:e6e75e0932b439b3828c6b95aec242e8@reply.craigslist.org]
Sent: Wednesday, April 1, 2020 4:36 PM
To: e6e75e0932b439b3828c6b95aec242e8@sale.craigslist.org
Subject: Joseph House - Rehoboth

Hi,

I am highly interested in the Joseph House in Rehoboth, DE.
Would we be able to see it in the near future?

Thank you,

Katina Hernandez
302 542 8313

Original craigslist post:
https://delaware.craigslist.org/zip/7101003001.html
About craigslist mail:
https://craigslist.org/about/help/email-relay
Please flag unwanted messages (spam, scam, other):
https://craigslist.org/mf/373fdb677771180ea91f479da0c433c56f6bf4a3.1

Wesley Paulson

From: Wesley Paulson <wpaulson@clearspacetheatre.org>
Sent: Wednesday, April 1, 2020 4:50 PM
To: 'Katina Hernandez'
Subject: RE: Joseph House - Rehoboth

From: Katina Hernandez [mailto:e6e75e0932b439b3828c6b95aec242e8@reply.craigslist.org]
Sent: Wednesday, April 1, 2020 4:36 PM
To: e6e75e0932b439b3828c6b95aec242e8@sale.craigslist.org
Subject: Joseph House - Rehoboth

Hi,

I am highly interested in the Joseph House in Rehoboth, DE.
Would we be able to see it in the near future?

Thank you,

Katina Hernandez
302 542 8313

Original craigslist post:
https://delaware.craigslist.org/zip/7101003001.html
About craigslist mail:
https://craigslist.org/about/help/email-relay
Please flag unwanted messages (spam, scam, other):
https://craigslist.org/mf/373fdb677771180ea91f479da0c433c56f6bf4a3.1

Wesley Paulson

From: Katina Hernandez <e6e75e0932b439b3828c6b95aec242e8@reply.craigslist.org>
Sent: Wednesday, April 1, 2020 4:36 PM
To: e6e75e0932b439b3828c6b95aec242e8@sale.craigslist.org
Subject: Joseph House - Rehoboth

Hi,

I am highly interested in the Joseph House in Rehoboth, DE.
Would we be able to see it in the near future?

Thank you,

Katina Hernandez
302 542 8313

Original craigslist post:
https://delaware.craigslist.org/zip/7101003001.html
About craigslist mail:
https://craigslist.org/about/help/email-relay
Please flag unwanted messages (spam, scam, other):
https://craigslist.org/mf/373fdb677771180ea91f479da0c433c56f6bf4a3.1

Wesley Paulson

From: Wesley Paulson <wpaulson@clearspacetheatre.org>
Sent: Wednesday, April 1, 2020 3:37 PM
To: 'dakeem fletcher'
Subject: RE: FREE House and Garage (Rehoboth Beach)

The house is still available.

Please see info here. https://www.clearspacetheatre.org/413-rehoboth-rfp/

The house will be on WRDE news tonight (Wednesday) at 5:30.

Call this number to schedule an appointment to see the house. 1-703-309-5814

Thank you.

From: dakeem fletcher [mailto:e76fe849f22735a5be342a95a29a349f@reply.craigslist.org]
Sent: Wednesday, April 1, 2020 3:27 PM
To: e76fe849f22735a5be342a95a29a349f@sale.craigslist.org
Subject: FREE House and Garage (Rehoboth Beach)

https://delaware.craigslist.org/zip/d/rehoboth-beach-free-house-and-garage/7101003001.html

Hello are you still looking for takers.

Original craigslist post:
https://delaware.craigslist.org/zip/7101003001.html
About craigslist mail:
https://craigslist.org/about/help/email-relay
Please flag unwanted messages (spam, scam, other):
https://craigslist.org/mf/fca57b51d6d27608436e422b9d4c391f80aedbe1.2

Wesley Paulson

From: dakeem fletcher <e76fe849f22735a5be342a95a29a349f@reply.craigslist.org>
Sent: Wednesday, April 1, 2020 3:27 PM
To: e76fe849f22735a5be342a95a29a349f@sale.craigslist.org
Subject: FREE House and Garage (Rehoboth Beach)

https://delaware.craigslist.org/zip/d/rehoboth-beach-free-house-and-garage/7101003001.html

Hello are you still looking for takers.

Original craigslist post:
https://delaware.craigslist.org/zip/7101003001.html
About craigslist mail:
https://craigslist.org/about/help/email-relay
Please flag unwanted messages (spam, scam, other):
https://craigslist.org/mf/fca57b51d6d27608436e422b9d4c391f80aedbe1.2

Wesley Paulson

From: Wesley Paulson <wpaulson@clearspacetheatre.org>
Sent: Wednesday, April 1, 2020 10:44 AM
To: 'Fran Hayes'
Subject: RE: FREE House and Garage (Rehoboth Beach)

Fran,

Here is a phone number to call to schedule an appointment.

1-703-309-5814

Wesley

From: Fran Hayes [mailto:6c2707e19fb5333c9a3af682db0daa9c@reply.craigslist.org]
Sent: Tuesday, March 31, 2020 5:25 PM
To: 6c2707e19fb5333c9a3af682db0daa9c@sale.craigslist.org
Subject: Re: FREE House and Garage (Rehoboth Beach)

Hello! That sounds reasonable. I am living in Rehoboth by the outlets with family . I would love to see inside the house, I could meet you anytime.that works for you. Thank you very much! Fran

On Tue, Mar 31, 2020, 2:13 PM craigslist 7101003001 <6c2707e19fb5333c9a3af682db0daa9c@sale.craigslist.org> wrote:

> Fran,
>
> Ideally the house needs to be moved by May 15.
>
> Here is a link to more information. I can arrange a social-distance site visit if you want to see the house. Please let me know.
>
> https://www.clearspacetheatre.org/413-rehoboth-rfp/
>
> Wesley

From: Fran Hayes [mailto:6c2707e19fb5333c9a3af682db0daa9c@reply.craigslist.org]
Sent: Tuesday, March 31, 2020 12:33 PM
To: 6c2707e19fb5333c9a3af682db0daa9c@sale.craigslist.org
Subject: FREE House and Garage (Rehoboth Beach)

https://delaware.craigslist.org/zip/d/rehoboth-beach-free-house-and-garage/7101003001.html Hello! I am very interested in your offer. How quickly does.the house need to be moved,? Thank you,!

Original craigslist post:
https://delaware.craigslist.org/zip/7101003001.html
About craigslist mail:
https://craigslist.org/about/help/email-relay
Please flag unwanted messages (spam, scam, other):
https://craigslist.org/mf/112d3c6eacf71b03180a4760aa62e7835bf75696.4

Original craigslist post:
https://delaware.craigslist.org/zip/7101003001.html
About craigslist mail:
https://craigslist.org/about/help/email-relay
Please flag unwanted messages (spam, scam, other):
https://craigslist.org/mf/1aaecbd24a811ada3cbb4ae0b38d26a914b1c87f.4

Original craigslist post:
https://delaware.craigslist.org/zip/7101003001.html
About craigslist mail:
https://craigslist.org/about/help/email-relay
Please flag unwanted messages (spam, scam, other):
https://craigslist.org/mf/72c3a120b0b2dee3652c447d97d0a86930787380.2

Wesley Paulson

From: Wesley Paulson <wpaulson@clearspacetheatre.org>
Sent: Tuesday, March 31, 2020 8:40 PM
To: 'Roman, Damian'
Subject: RE: FREE House and Garage (Rehoboth Beach)

Here is more information for you.
Please let me know if you have any questions.

https://www.clearspacetheatre.org/413-rehoboth-rfp/

From: Roman, Damian [mailto:4b734bbe691e37869211a0cc7fe940ca@reply.craigslist.org]
Sent: Tuesday, March 31, 2020 8:22 PM
To: 4b734bbe691e37869211a0cc7fe940ca@sale.craigslist.org
Subject: FREE House and Garage (Rehoboth Beach)

Call 2156179839 for house
https://delaware.craigslist.org/zip/d/rehoboth-beach-free-house-and-garage/7101003001.html

---

Original craigslist post:
https://delaware.craigslist.org/zip/7101003001.html
About craigslist mail:
https://craigslist.org/about/help/email-relay
Please flag unwanted messages (spam, scam, other):
https://craigslist.org/mf/7f118d8037b7333736ce40348a25e2d20ff660f6.1

Wesley Paulson

From: Roman, Damian <4b734bbe691e37869211a0cc7fe940ca@reply.craigslist.org>
Sent: Tuesday, March 31, 2020 8:22 PM
To: 4b734bbe691e37869211a0cc7fe940ca@sale.craigslist.org
Subject: FREE House and Garage (Rehoboth Beach)

Call 2156179839 for house
https://delaware.craigslist.org/zip/d/rehoboth-beach-free-house-and-garage/7101003001.html

---

Original craigslist post:
https://delaware.craigslist.org/zip/7101003001.html
About craigslist mail:
https://craigslist.org/about/help/email-relay
Please flag unwanted messages (spam, scam, other):
https://craigslist.org/mf/7f118d8037b7333736ce40348a25e2d20ff660f6.1

Wesley Paulson

From: Donna Federanko-Stout <40951e198c7d370b92569aaa262b5380@reply.craigslist.org>
Sent: Tuesday, March 31, 2020 8:15 PM
To: 40951e198c7d370b92569aaa262b5380@sale.craigslist.org
Subject: FREE House and Garage (Rehoboth Beach)

Hi. Just a thought. Have you contacted Habitat for Humanity?

https://delaware.craigslist.org/zip/d/rehoboth-beach-free-house-and-garage/7101003001or.html

---
Original craigslist post:
https://delaware.craigslist.org/zip/7101003001.html
About craigslist mail:
https://craigslist.org/about/help/email-relay
Please flag unwanted messages (spam, scam, other):
https://craigslist.org/mf/8191e6edf8b1da18d56144c9b8cb38cf6e2dcacf.1

Wesley Paulson

From: Fran Hayes <6c2707e19fb5333c9a3af682db0daa9c@reply.craigslist.org>
Sent: Tuesday, March 31, 2020 5:25 PM
To: 6c2707e19fb5333c9a3af682db0daa9c@sale.craigslist.org
Subject: Re: FREE House and Garage (Rehoboth Beach)

Hello! That sounds reasonable. I am living in Rehoboth by the outlets with family . I would love to see inside the house, I could meet you anytime.that works for you. Thank you very much! Fran

On Tue, Mar 31, 2020, 2:13 PM craigslist 7101003001 <6c2707e19fb5333c9a3af682db0daa9c@sale.craigslist.org> wrote:

> Fran,
>
> Ideally the house needs to be moved by May 15.
>
> Here is a link to more information. I can arrange a social-distance site visit if you want to see the house. Please let me know.
>
> https://www.clearspacetheatre.org/413-rehoboth-rfp/
>
> Wesley
>
> **From:** Fran Hayes [mailto:6c2707e19fb5333c9a3af682db0daa9c@reply.craigslist.org]
> **Sent:** Tuesday, March 31, 2020 12:33 PM
> **To:** 6c2707e19fb5333c9a3af682db0daa9c@sale.craigslist.org
> **Subject:** FREE House and Garage (Rehoboth Beach)
>
> https://delaware.craigslist.org/zip/d/rehoboth-beach-free-house-and-garage/7101003001.html Hello! I am very interested in your offer. How quickly does.the house need to be moved,? Thank you,!

Original craigslist post:
https://delaware.craigslist.org/zip/7101003001.html
About craigslist mail:
https://craigslist.org/about/help/email-relay
Please flag unwanted messages (spam, scam, other):
https://craigslist.org/mf/112d3c6eacf71b03180a4760aa62e7835bf75696.4

Original craigslist post:
https://delaware.craigslist.org/zip/7101003001.html
About craigslist mail:
https://craigslist.org/about/help/email-relay
Please flag unwanted messages (spam, scam, other):
https://craigslist.org/mf/1aaecbd24a811ada3cbb4ae0b38d26a914b1c87f.4

Original craigslist post:
https://delaware.craigslist.org/zip/7101003001.html
About craigslist mail:
https://craigslist.org/about/help/email-relay
Please flag unwanted messages (spam, scam, other):
https://craigslist.org/mf/72c3a120b0b2dee3652c447d97d0a86930787380.2

Wesley Paulson

From: Wesley Paulson <wpaulson@clearspacetheatre.org>
Sent: Tuesday, March 31, 2020 2:13 PM
To: 'Fran Hayes'
Cc: alfredice@aol.com
Subject: RE: FREE House and Garage (Rehoboth Beach)

Fran,

Ideally the house needs to be moved by May 15.

Here is a link to more information. I can arrange a social-distance site visit if you want to see the house. Please let me know.

https://www.clearspacetheatre.org/413-rehoboth-rfp/

Wesley

From: Fran Hayes [mailto:6c2707e19fb5333c9a3af682db0daa9c@reply.craigslist.org]
Sent: Tuesday, March 31, 2020 12:33 PM
To: 6c2707e19fb5333c9a3af682db0daa9c@sale.craigslist.org
Subject: FREE House and Garage (Rehoboth Beach)

https://delaware.craigslist.org/zip/d/rehoboth-beach-free-house-and-garage/7101003001.html Hello! I am very interested in your offer. How quickly does.the house need to be moved,? Thank you,!

Original craigslist post:
https://delaware.craigslist.org/zip/7101003001.html
About craigslist mail:
https://craigslist.org/about/help/email-relay
Please flag unwanted messages (spam, scam, other):
https://craigslist.org/mf/112d3c6eacf71b03180a4760aa62e7835bf75696.4

Wesley Paulson

From: Wesley Paulson <wpaulson@clearspacetheatre.org>
Sent: Tuesday, March 31, 2020 2:04 PM
To: 'Tigger B'
Subject: RE: Free House
Attachments: 413 Better Days.jpg

Tom,

Thank you for your insights. The RFP and accompanying documents were designed as a reality check for persons less experienced with moving structures. I have received several of those offers from the craigslist posting. An earlier photo of the house from 2005 illustrates its underlying charm.

I had some discussion about moving the house with the Delaware Botanical Gardens and that was the source of the information in the East Coast letter. Personally I thought that was a win-win opportunity, but neither of our groups have the resources to mount such a challenging project.

I can arrange a safe distance site visit if you want to tour the house.

Wesley Paulson

-----Original Message-----
From: Tigger B [mailto:31050fef9ee73fec8777d00f7a14341e@reply.craigslist.org]
Sent: Tuesday, March 31, 2020 12:57 PM
To: 31050fef9ee73fec8777d00f7a14341e@sale.craigslist.org
Subject: Re: Free House

Hello Wesley, and thank you for sending this information. We have some expertise with 100 year old buildings, and have done some craftsman style moves and rehabs.

You might agree with me that the submission from East Coast Movers is rather prohibitive, no? Just perusing your RFP, the deposit, etc all makes sense, but in general it would appear that intact removal of both structures is rather problematic for anything but a local, perhaps northward, move -- anywhere that doesn't cross overheard wiring. One might surmise that you are collecting sufficient prohibitive evidence to request of USDA and SHPO a waiver on your tear-down clause, freeing you up to demo and build new. Its a difficult situation, but this area of old Rehoboth is already compromised by newer, larger structures anyway, isnt it. We would have to do some thinking on this one, but I will discuss with my associates. Regardless of our input, I wish you good luck trying to save the structure. It does have a certain charm, doesn't it.

Thank you,

Tom

On Tue, Mar 31, 2020 at 9:45 AM craigslist 7101003001 <31050fef9ee73fec8777d00f7a14341e@sale.craigslist.org> wrote:
>
>
> Tom,

>
> Here is a link to details about the house and general terms for its removal.
>
> https://www.clearspacetheatre.org/413-rehoboth-rfp/
>
> The City has strict deadline for removal and demolition that are covered in the RFP. Please let me know if you would like a tour of the house.
>
> Thank you for your interest,
>
> Wesley Paulson
> Executive Director
>
>
> -----Original Message-----
> From: Tigger B
> [mailto:31050fef9ee73fec8777d00f7a14341e@reply.craigslist.org]
> Sent: Monday, March 30, 2020 10:21 PM
> To: 31050fef9ee73fec8777d00f7a14341e@sale.craigslist.org
> Subject: Free House
>
>
> Hello, and thank you for posting that lovely old home. I have known it for years and love its charm. We would be glad to put it to good use and have a lot we can place it on. Please let me know a little about your timeline and removal details.
>
> Thanks,
>
> Tom
>
>
> ---
> --
> Original craigslist post:
> https://delaware.craigslist.org/zip/7101003001.html
> About craigslist mail:
> https://craigslist.org/about/help/email-relay
> Please flag unwanted messages (spam, scam, other):
> https://craigslist.org/mf/00dce1490d6a089ae4e0480cbc879fed685e7590.2
> ---
> --
>
>
>
> ---
> --
> Original craigslist post:
> https://delaware.craigslist.org/zip/7101003001.html
> About craigslist mail:
> https://craigslist.org/about/help/email-relay
> Please flag unwanted messages (spam, scam, other):
> https://craigslist.org/mf/9aa8c005eaa50f590f304c96a0cd1c4682c18bcd.3

> ---
> --
>

Original craigslist post:
https://delaware.craigslist.org/zip/7101003001.html
About craigslist mail:
https://craigslist.org/about/help/email-relay
Please flag unwanted messages (spam, scam, other):
https://craigslist.org/mf/fe2aab168323a7433c234237b727a20abbb3a12f.5

Wesley Paulson

From: Tigger B <31050fef9ee73fec8777d00f7a14341e@reply.craigslist.org>
Sent: Tuesday, March 31, 2020 12:57 PM
To: 31050fef9ee73fec8777d00f7a14341e@sale.craigslist.org
Subject: Re: Free House

Hello Wesley, and thank you for sending this information. We have some expertise with 100 year old buildings, and have done some craftsman style moves and rehabs.

You might agree with me that the submission from East Coast Movers is rather prohibitive, no? Just perusing your RFP, the deposit, etc all makes sense, but in general it would appear that intact removal of both structures is rather problematic for anything but a local, perhaps northward, move -- anywhere that doesn't cross overheard wiring. One might surmise that you are collecting sufficient prohibitive evidence to request of USDA and SHPO a waiver on your tear-down clause, freeing you up to demo and build new. Its a difficult situation, but this area of old Rehoboth is already compromised by newer, larger structures anyway, isnt it. We would have to do some thinking on this one, but I will discuss with my associates. Regardless of our input, I wish you good luck trying to save the structure. It does have a certain charm, doesn't it.

Thank you,

Tom

On Tue, Mar 31, 2020 at 9:45 AM craigslist 7101003001 <31050fef9ee73fec8777d00f7a14341e@sale.craigslist.org> wrote:
>
>
> Tom,
>
> Here is a link to details about the house and general terms for its removal.
>
> https://www.clearspacetheatre.org/413-rehoboth-rfp/
>
> The City has strict deadline for removal and demolition that are covered in the RFP. Please let me know if you would like a tour of the house.
>
> Thank you for your interest,
>
> Wesley Paulson
> Executive Director
>
>
> -----Original Message-----
> From: Tigger B
> [mailto:31050fef9ee73fec8777d00f7a14341e@reply.craigslist.org]
> Sent: Monday, March 30, 2020 10:21 PM
> To: 31050fef9ee73fec8777d00f7a14341e@sale.craigslist.org
> Subject: Free House
>

>
> Hello, and thank you for posting that lovely old home. I have known it for years and love its charm. We would be glad to put it to good use and have a lot we can place it on. Please let me know a little about your timeline and removal details.
>
> Thanks,
>
> Tom
>
>
> ---
> --
> Original craigslist post:
> https://delaware.craigslist.org/zip/7101003001.html
> About craigslist mail:
> https://craigslist.org/about/help/email-relay
> Please flag unwanted messages (spam, scam, other):
> https://craigslist.org/mf/00dce1490d6a089ae4e0480cbc879fed685e7590.2
> ---
> --
>
>
>
> ---
> --
> Original craigslist post:
> https://delaware.craigslist.org/zip/7101003001.html
> About craigslist mail:
> https://craigslist.org/about/help/email-relay
> Please flag unwanted messages (spam, scam, other):
> https://craigslist.org/mf/9aa8c005eaa50f590f304c96a0cd1c4682c18bcd.3
> ---
> --
>

Original craigslist post:
https://delaware.craigslist.org/zip/7101003001.html
About craigslist mail:
https://craigslist.org/about/help/email-relay
Please flag unwanted messages (spam, scam, other):
https://craigslist.org/mf/fe2aab168323a7433c234237b727a20abbb3a12f.5

Wesley Paulson

From: K VANN <f32ac607ebcf3ca29a12de4c5f23ccc7@reply.craigslist.org>
Sent: Tuesday, March 31, 2020 12:35 PM
To: f32ac607ebcf3ca29a12de4c5f23ccc7@sale.craigslist.org
Subject: Re: Vann Family in Camden, DE - FREE House and Garage (Rehoboth Beach)

Wesley,

Price is far beyond what we can afford at this time. Thank your for the information.

Sincerely,

K

Sent from my iPhone

> On Mar 31, 2020, at 9:38 AM, craigslist 7101003001 <f32ac607ebcf3ca29a12de4c5f23ccc7@sale.craigslist.org> wrote:
>
>
> Kourtney,
>
> We have been consulting with East Coast Structure Movers in Harbeson, DE.
> cdavidson1129@verizon.net
> 302-645-5966
> Depending on distance, the move could cost more than $100,000.
> I can arrange an inspection of the house if you are interested.
>
> Wesley Paulson
> Clear Space Theatre
>
>
> -----Original Message-----
> From: K VANN [mailto:f32ac607ebcf3ca29a12de4c5f23ccc7@reply.craigslist.org]
> Sent: Tuesday, March 31, 2020 8:28 AM
> To: f32ac607ebcf3ca29a12de4c5f23ccc7@sale.craigslist.org
> Subject: Vann Family in Camden, DE - FREE House and Garage (Rehoboth Beach)
>
>
> Good Morning,
>
> My name is Kourtney Vann, my husband and I have been debating on building a home on my parents property in Camden, DE. A free house like the Joseph house might be just what we are looking for.
>
> Unfortunately, I do not know the first thing about moving a home. Do you have a company available to move the building? And if so what is the total cost of moving the buildings?
>
> Thank you,
>

> Kourtney
>
> https://delaware.craigslist.org/zip/d/rehoboth-beach-free-house-and-garage/7101003001.html
>
>
> Sent from my iPhone
>
> ---
> Original craigslist post:
> https://delaware.craigslist.org/zip/7101003001.html
> About craigslist mail:
> https://craigslist.org/about/help/email-relay
> Please flag unwanted messages (spam, scam, other):
> https://craigslist.org/mf/a93559f7da51911a298e4df2bfe5c8b100037b05.2
> ---
>
>
>
>
> ---
> Original craigslist post:
> https://delaware.craigslist.org/zip/7101003001.html
> About craigslist mail:
> https://craigslist.org/about/help/email-relay
> Please flag unwanted messages (spam, scam, other):
> https://craigslist.org/mf/560e1d4b5a0d9dfc8a104b5ba67e2a3b6b345ae9.1
> ---
>

Original craigslist post:
https://delaware.craigslist.org/zip/7101003001.html
About craigslist mail:
https://craigslist.org/about/help/email-relay
Please flag unwanted messages (spam, scam, other):
https://craigslist.org/mf/a9b503001aded74d2e01413ab1eaa6bfe75fc67a.3

Wesley Paulson

From: Fran Hayes <6c2707e19fb5333c9a3af682db0daa9c@reply.craigslist.org>
Sent: Tuesday, March 31, 2020 12:33 PM
To: 6c2707e19fb5333c9a3af682db0daa9c@sale.craigslist.org
Subject: FREE House and Garage (Rehoboth Beach)

https://delaware.craigslist.org/zip/d/rehoboth-beach-free-house-and-garage/7101003001.html Hello! I am very interested in your offer. How quickly does.the house need to be moved,? Thank you,!

Original craigslist post:
https://delaware.craigslist.org/zip/7101003001.html
About craigslist mail:
https://craigslist.org/about/help/email-relay
Please flag unwanted messages (spam, scam, other):
https://craigslist.org/mf/112d3c6eacf71b03180a4760aa62e7835bf75696.4

Wesley Paulson

From: Wesley Paulson <wpaulson@clearspacetheatre.org>
Sent: Tuesday, March 31, 2020 11:23 AM
To: 'cuTThroat culinary too'
Subject: RE: FREE House and Garage (Rehoboth Beach)

Chris,

The house is available.

Here is some more information.
https://www.clearspacetheatre.org/413-rehoboth-rfp/

Please let me know if you would like to inspect the house.

Wesley

From: cuTThroat culinary too [mailto:5095a3efdf673ef39c777c77fe0dcdff@reply.craigslist.org]
Sent: Tuesday, March 31, 2020 11:15 AM
To: 5095a3efdf673ef39c777c77fe0dcdff@sale.craigslist.org
Subject: FREE House and Garage (Rehoboth Beach)

Is this still available? I'm extremely
Interested

Chris 619-433-5098

https://delaware.craigslist.org/zip/d/rehoboth-beach-free-house-and-garage/7101003001.html

---

Original craigslist post:
https://delaware.craigslist.org/zip/7101003001.html
About craigslist mail:
https://craigslist.org/about/help/email-relay
Please flag unwanted messages (spam, scam, other):
https://craigslist.org/mf/47ee233b1e9682145deb4a6c881d89e8290d28a4.1

Wesley Paulson

From: Wesley Paulson <wpaulson@clearspacetheatre.org>
Sent: Tuesday, March 31, 2020 9:45 AM
To: 'Tigger B'
Subject: RE: Free House

Tom,

Here is a link to details about the house and general terms for its removal.

https://www.clearspacetheatre.org/413-rehoboth-rfp/

The City has strict deadline for removal and demolition that are covered in the RFP. Please let me know if you would like a tour of the house.

Thank you for your interest,

Wesley Paulson
Executive Director

-----Original Message-----
From: Tigger B [mailto:31050fef9ee73fec8777d00f7a14341e@reply.craigslist.org]
Sent: Monday, March 30, 2020 10:21 PM
To: 31050fef9ee73fec8777d00f7a14341e@sale.craigslist.org
Subject: Free House

Hello, and thank you for posting that lovely old home. I have known it for years and love its charm. We would be glad to put it to good use and have a lot we can place it on. Please let me know a little about your timeline and removal details.

Thanks,

Tom

Original craigslist post:
https://delaware.craigslist.org/zip/7101003001.html
About craigslist mail:
https://craigslist.org/about/help/email-relay
Please flag unwanted messages (spam, scam, other):
https://craigslist.org/mf/00dce1490d6a089ae4e0480cbc879fed685e7590.2

Wesley Paulson

From: Wesley Paulson <wpaulson@clearspacetheatre.org>
Sent: Tuesday, March 31, 2020 9:38 AM
To: 'K VANN'
Subject: RE: Vann Family in Camden, DE - FREE House and Garage (Rehoboth Beach)

Kourtney,

We have been consulting with East Coast Structure Movers in Harbeson, DE.
cdavidson1129@verizon.net
302-645-5966
Depending on distance, the move could cost more than $100,000.
I can arrange an inspection of the house if you are interested.

Wesley Paulson
Clear Space Theatre

-----Original Message-----
From: K VANN [mailto:f32ac607ebcf3ca29a12de4c5f23ccc7@reply.craigslist.org]
Sent: Tuesday, March 31, 2020 8:28 AM
To: f32ac607ebcf3ca29a12de4c5f23ccc7@sale.craigslist.org
Subject: Vann Family in Camden, DE - FREE House and Garage (Rehoboth Beach)

Good Morning,

My name is Kourtney Vann, my husband and I have been debating on building a home on my parents property in Camden, DE. A free house like the Joseph house might be just what we are looking for.

Unfortunately, I do not know the first thing about moving a home. Do you have a company available to move the building? And if so what is the total cost of moving the buildings?

Thank you,

Kourtney

https://delaware.craigslist.org/zip/d/rehoboth-beach-free-house-and-garage/7101003001.html

Sent from my iPhone

Original craigslist post:
https://delaware.craigslist.org/zip/7101003001.html
About craigslist mail:
https://craigslist.org/about/help/email-relay
Please flag unwanted messages (spam, scam, other):
https://craigslist.org/mf/a93559f7da51911a298e4df2bfe5c8b100037b05.2

Wesley Paulson

From: K VANN <f32ac607ebcf3ca29a12de4c5f23ccc7@reply.craigslist.org>
Sent: Tuesday, March 31, 2020 8:28 AM
To: f32ac607ebcf3ca29a12de4c5f23ccc7@sale.craigslist.org
Subject: Vann Family in Camden, DE - FREE House and Garage (Rehoboth Beach)

Good Morning,

My name is Kourtney Vann, my husband and I have been debating on building a home on my parents property in Camden, DE. A free house like the Joseph house might be just what we are looking for.

Unfortunately, I do not know the first thing about moving a home. Do you have a company available to move the building? And if so what is the total cost of moving the buildings?

Thank you,

Kourtney

https://delaware.craigslist.org/zip/d/rehoboth-beach-free-house-and-garage/7101003001.html

Sent from my iPhone

Original craigslist post:
https://delaware.craigslist.org/zip/7101003001.html
About craigslist mail:
https://craigslist.org/about/help/email-relay
Please flag unwanted messages (spam, scam, other):
https://craigslist.org/mf/a93559f7da51911a298e4df2bfe5c8b100037b05.2

Wesley Paulson

From: Wesley Paulson <wpaulson@clearspacetheatre.org>
Sent: Monday, March 30, 2020 10:34 PM
To: Tigger B
Subject: Re: Free House

Tom,

Here is information about the house.
Let me know if you would like to schedule an inspection.

https://www.clearspacetheatre.org/413-rehoboth-rfp/

Wesley

On Mon, Mar 30, 2020 at 10:21 PM Tigger B <31050fef9ee73fec8777d00f7a14341e@reply.craigslist.org> wrote:

> Hello, and thank you for posting that lovely old home. I have known
> it for years and love its charm. We would be glad to put it to good
> use and have a lot we can place it on. PLease let me know a little
> about your timeline and removal details.
>
> Thanks,
>
> Tom
>
> ---
> Original craigslist post:
> https://delaware.craigslist.org/zip/7101003001.html
> About craigslist mail:
> https://craigslist.org/about/help/email-relay
> Please flag unwanted messages (spam, scam, other):
> https://craigslist.org/mf/00dce1490d6a089ae4e0480cbc879fed685e7590.2
> ---

Wesley Paulson

From: Tigger B <31050fef9ee73fec8777d00f7a14341e@reply.craigslist.org>
Sent: Monday, March 30, 2020 10:21 PM
To: 31050fef9ee73fec8777d00f7a14341e@sale.craigslist.org
Subject: Free House

Hello, and thank you for posting that lovely old home. I have known it for years and love its charm. We would be glad to put it to good use and have a lot we can place it on. PLease let me know a little about your timeline and removal details.

Thanks,

Tom

Original craigslist post:
https://delaware.craigslist.org/zip/7101003001.html
About craigslist mail:
https://craigslist.org/about/help/email-relay
Please flag unwanted messages (spam, scam, other):
https://craigslist.org/mf/00dce1490d6a089ae4e0480cbc879fed685e7590.2

Wesley Paulson

From: Wesley Paulson <wpaulson@clearspacetheatre.org>
Sent: Monday, March 30, 2020 10:02 PM
To: Allison Johnson
Subject: Re: Information about home

Allison this is real.
The house is available to be moved off the property at your expense to another location.
The cost is estimated at $100,000.

On Mon, Mar 30, 2020 at 9:04 PM Allison Johnson <allie120780@gmail.com> wrote:

> Is this real or fake?

Wesley Paulson

From: Wesley Paulson <wpaulson@clearspacetheatre.org>
Sent: Monday, March 30, 2020 7:30 PM
To: Jerzy Wirth
Subject: Re: FREE House and Garage (Rehoboth Beach)

The lot is not for sale.

On Mon, Mar 30, 2020 at 6:23 PM Jerzy Wirth <ce12fade860e3d1f872bd72571d7b1e3@reply.craigslist.org> wrote:

> Is the lot for sale ?? if so, send info, thank u
>
> https://delaware.craigslist.org/zip/d/rehoboth-beach-free-house-and-garage/7101003001.html
>
> ---
>
> Original craigslist post:
> https://delaware.craigslist.org/zip/7101003001.html
> About craigslist mail:
> https://craigslist.org/about/help/email-relay
> Please flag unwanted messages (spam, scam, other):
> https://craigslist.org/mf/09c27546c9cd373c02554ff5adcd6404300893fc.1

Wesley Paulson

From: alfredice@aol.com
Sent: Monday, March 30, 2020 6:39 PM
To: wpaulson@clearspacetheatre.org; 86752c20cac736a99caa3b063b3863ff@reply.craigslist.org
Subject: Re: FREE House and Garage (Rehoboth Beach

Hi Keith,

I am Al Willis. You can contact me at 703-309-5814 to schedule a tour of the home anytime this week with the exception of Thursday.

Thanks, look forward to hearing from you,
al

-----Original Message-----
From: Wesley Paulson <wpaulson@clearspacetheatre.org>
To: Keith betley <86752c20cac736a99caa3b063b3863ff@reply.craigslist.org>
Sent: Mon, Mar 30, 2020 6:12 pm
Subject: Re: FREE House and Garage (Rehoboth Beach

Keith,

Here is some additional information.

https://www.clearspacetheatre.org/413-rehoboth-rfp/

I will have someone contact you to see the house.

Wesley

On Mon, Mar 30, 2020 at 6:05 PM Keith betley <86752c20cac736a99caa3b063b3863ff@reply.craigslist.org> wrote:

> https://delaware.craigslist.org/zip/d/rehoboth-beach-free-house-and-garage/7101003001.html
>
> I'm interested. When could I take a look at it?
>
> ---
> Original craigslist post:
> https://delaware.craigslist.org/zip/7101003001.html
> About craigslist mail:
> https://craigslist.org/about/help/email-relay
> Please flag unwanted messages (spam, scam, other):
> https://craigslist.org/mf/aaaa70096b72f7c5bace4beda123e309a3201167.1
> ---

Wesley Paulson

From: Wesley Paulson <wpaulson@clearspacetheatre.org>
Sent: Monday, March 30, 2020 6:12 PM
To: Keith betley
Subject: Re: FREE House and Garage (Rehoboth Beach

Keith,

Here is some additional information.

https://www.clearspacetheatre.org/413-rehoboth-rfp/

I will have someone contact you to see the house.

Wesley

On Mon, Mar 30, 2020 at 6:05 PM Keith betley <86752c20cac736a99caa3b063b3863ff@reply.craigslist.org> wrote:

> https://delaware.craigslist.org/zip/d/rehoboth-beach-free-house-and-garage/7101003001.html
>
> I'm interested. When could I take a look at it?
>
> ---
>
> Original craigslist post:
> https://delaware.craigslist.org/zip/7101003001.html
> About craigslist mail:
> https://craigslist.org/about/help/email-relay
> Please flag unwanted messages (spam, scam, other):
> https://craigslist.org/mf/aaaa70096b72f7c5bace4beda123e309a3201167.1
>
> ---

Wesley Paulson

From: Keith betley <86752c20cac736a99caa3b063b3863ff@reply.craigslist.org>
Sent: Monday, March 30, 2020 6:05 PM
To: 86752c20cac736a99caa3b063b3863ff@sale.craigslist.org
Subject: FREE House and Garage (Rehoboth Beach)

https://delaware.craigslist.org/zip/d/rehoboth-beach-free-house-and-garage/7101003001.html

I'm interested. When could I take a look at it?

Original craigslist post:
https://delaware.craigslist.org/zip/7101003001.html
About craigslist mail:
https://craigslist.org/about/help/email-relay
Please flag unwanted messages (spam, scam, other):
https://craigslist.org/mf/aaaa70096b72f7c5bace4beda123e309a3201167.1

Wesley Paulson

From: Wesley Paulson <wpaulson@clearspacetheatre.org>
Sent: Monday, March 30, 2020 1:59 PM
To: Allison Ziegler
Cc: alfredice@aol.com
Subject: Re: FREE House and Garage (Rehoboth Beach)

Allison,

East Coast Structure Movers in Harbeson is familiar with the house.

Here is a link to more information.

https://www.clearspacetheatre.org/413-rehoboth-rfp/

Wesley

On Mon, Mar 30, 2020 at 1:44 PM Allison Ziegler <b2d664272ad53a59a8c643ae17a70bae@reply.craigslist.org> wrote:

> Need to check up on this and get an estimate
>
> https://delaware.craigslist.org/zip/d/rehoboth-beach-free-house-and-garage/7101003001.html
>
> ---
>
> Original craigslist post:
> https://delaware.craigslist.org/zip/7101003001.html
> About craigslist mail:
> https://craigslist.org/about/help/email-relay
> Please flag unwanted messages (spam, scam, other):
> https://craigslist.org/mf/b854576c89554d266c0f4ef0a4ed23bd7f643ca8.1
>
> ---

Wesley Paulson

From: Allison Ziegler <b2d664272ad53a59a8c643ae17a70bae@reply.craigslist.org>
Sent: Monday, March 30, 2020 1:44 PM
To: b2d664272ad53a59a8c643ae17a70bae@sale.craigslist.org
Subject: FREE House and Garage (Rehoboth Beach)

Need to check up on this and get an estimate

https://delaware.craigslist.org/zip/d/rehoboth-beach-free-house-and-garage/7101003001.html

---

Original craigslist post:
https://delaware.craigslist.org/zip/7101003001.html
About craigslist mail:
https://craigslist.org/about/help/email-relay
Please flag unwanted messages (spam, scam, other):
https://craigslist.org/mf/b854576c89554d266c0f4ef0a4ed23bd7f643ca8.1

Wesley Paulson

From: Allison Ziegler <b2d664272ad53a59a8c643ae17a70bae@reply.craigslist.org>
Sent: Monday, March 30, 2020 1:44 PM
To: b2d664272ad53a59a8c643ae17a70bae@sale.craigslist.org
Subject: FREE House and Garage (Rehoboth Beach)

Would love!
Thanks
Allison

https://delaware.craigslist.org/zip/d/rehoboth-beach-free-house-and-garage/7101003001.html

---

Original craigslist post:
https://delaware.craigslist.org/zip/7101003001.html
About craigslist mail:
https://craigslist.org/about/help/email-relay
Please flag unwanted messages (spam, scam, other):
https://craigslist.org/mf/25c9824afd61e42827574d4287344932e0a94761.1

Wesley Paulson

From: Wesley Paulson <wpaulson@clearspacetheatre.org>
Sent: Monday, March 30, 2020 10:44 AM
To: craigslist reply 96e2
Subject: Re: FREE House and Garage

Yes. It must be moved at your expense and reused

https://www.clearspacetheatre.org/413-rehoboth-rfp/

On Mon, Mar 30, 2020 at 10:39 AM 'craigslist reply 96e2' via info <info@clearspacetheatre.org> wrote:

> So the house has to be moved from this land sight?
>
> https://delaware.craigslist.org/zip/d/rehoboth-beach-free-house-and-garage/7100936147.html
>
> *Sent from my Virgin Mobile Phone.*

Original craigslist post:
https://delaware.craigslist.org/zip/7100936147.html
About craigslist mail:
https://craigslist.org/about/help/email-relay
Please flag unwanted messages (spam, scam, other):
https://craigslist.org/mf/c5196178a45330e234db4b6eaa54d0cb923e2b8e.1

Wesley Paulson

From: 'craigslist reply 96e2' via info <info@clearspacetheatre.org>
Sent: Monday, March 30, 2020 10:40 AM
To: 96e2deae16d53610869f78c31f021d58@sale.craigslist.org
Subject: FREE House and Garage

So the house has to be moved from this land sight?

https://delaware.craigslist.org/zip/d/rehoboth-beach-free-house-and-garage/7100936147.html

Sent from my Virgin Mobile Phone.

Original craigslist post:
https://delaware.craigslist.org/zip/7100936147.html
About craigslist mail:
https://craigslist.org/about/help/email-relay
Please flag unwanted messages (spam, scam, other):
https://craigslist.org/mf/c5196178a45330e234db4b6eaa54d0cb923e2b8e.1

Wesley Paulson

From: Wesley Paulson <wpaulson@clearspacetheatre.org>
Sent: Monday, March 30, 2020 10:05 AM
To: 'Ray Ulloa'; dbbbb0e1c48c32019d0e3b54038aab6e@sale.craigslist.org
Subject: RE: FREE House and Garage

Ray,

Please review the RFP and other information on our website. There are specific requirements to qualify to take the house.

https://www.clearspacetheatre.org/413-rehoboth-rfp/

Let me know if you have any questions.

Wesley

From: 'Ray Ulloa' via info [mailto:info@clearspacetheatre.org]
Sent: Monday, March 30, 2020 9:53 AM
To: dbbbb0e1c48c32019d0e3b54038aab6e@sale.craigslist.org
Subject: FREE House and Garage

https://delaware.craigslist.org/zip/d/rehoboth-beach-free-house-and-garage/7100936147.html intrested

---

Original craigslist post:
https://delaware.craigslist.org/zip/7100936147.html
About craigslist mail:
https://craigslist.org/about/help/email-relay
Please flag unwanted messages (spam, scam, other):
https://craigslist.org/mf/c87c6ca65b270c7dde0d43a1849959b20608f909.1

Wesley Paulson

From: historicrealestate=savingplaces.org@realestate.savingplaces.org on behalf of National Trust for Historic Preservation <historicrealestate@savingplaces.org>
Sent: Monday, March 30, 2020 9:57 AM
To: wpaulson@clearspacetheatre.org
Subject: Thank you for listing with us!

Thank you, Wesley Paulson!

Your payment has been processed and your property can be viewed here:

The Joseph House 413 Rehoboth Avenue, Rehoboth Beach DE

Please keep this receipt for your records.

Property Post ID

65125

Contact Email

wpaulson@clearspacetheatre.org

Name

Wesley Paulson

Billing Address

20 Baltimore Ave.
Rehoboth Beach, Delaware 19971
United States
Map It

Credit Card

Visa
XXXXXXXXXXXX3989

Order

Product	Qty	Unit Price	Price
Featured: online only, 2 months ($100)	1	$100.00	$100.00
		Total:	**$100.00**

Wesley Paulson

From: 'Ray Ulloa' via info <info@clearspacetheatre.org>
Sent: Monday, March 30, 2020 9:53 AM
To: dbbbb0e1c48c32019d0e3b54038aab6e@sale.craigslist.org
Subject: FREE House and Garage

https://delaware.craigslist.org/zip/d/rehoboth-beach-free-house-and-garage/7100936147.html intrested

---

Original craigslist post:
https://delaware.craigslist.org/zip/7100936147.html
About craigslist mail:
https://craigslist.org/about/help/email-relay
Please flag unwanted messages (spam, scam, other):
https://craigslist.org/mf/c87c6ca65b270c7dde0d43a1849959b20608f909.1

Wesley Paulson

From: 'craigslist - automated message, do not reply' via info <info@clearspacetheatre.org>
Sent: Monday, March 30, 2020 9:26 AM
To: info@clearspacetheatre.org
Subject: POST/EDIT/DELETE: FREE House and Garage (free stuff)

IMPORTANT - FURTHER ACTION IS REQUIRED TO COMPLETE YOUR REQUEST !!!

FOLLOW THE WEB ADDRESS BELOW TO:

- PUBLISH YOUR AD
- EDIT (OR CONFIRM AN EDIT TO) YOUR AD
- VERIFY YOUR EMAIL ADDRESS
- DELETE YOUR AD

If not clickable, please copy and paste the address to your browser:

THIS LINK IS A PASSWORD. DO NOT SHARE IT - anyone who has a copy of this link can edit or delete your posting.

https://post.craigslist.org/u/cqBBEYdy6hGXVvcMNHmDug/y8pt4

PLEASE KEEP THIS EMAIL - you may need it to manage your posting!

Your posting will expire off the site 45 days after it was created.
WARNING!! *** WARNING!! *** WARNING!! *** WARNING!!

Please be wary of distant 'buyers' responding to your ad! Many sellers receive replies from scammers hoping to defraud them through schemes involving counterfeit cashier's checks and/or wire transfers. These checks will clear the bank, but the person cashing the check will be held responsible when the fraud is discovered. More info on scams can be found at this web address:

https://www.craigslist.org/about/scams?lang=en&cc=us

Thanks for using craigslist!

Woman arrested after coronavirus scare

She allegedly yells in store about being sick

Isabel Hughes
Delaware News Journal
USA TODAY NETWORK

New Castle County Police recently arrested a 54-year-old woman they say cried wolf about coronavirus — or rather, screamed inside a store that she had COVID-19 when she wasn't sick.

Kelley Hines was charged with felony and misdemeanor terroristic threatening and misdemeanor disorderly conduct in connection with the April 3 incident. She was later released on $5,200 unsecured bond.

According to New Castle County Police, o□cers were called to the Brookside Shopping Center on Marrows Road for reports of a woman being disorderly. When police arrived, they found Hines inside a store screaming and "using profanity."

Witnesses told police Hines had been telling people she tested positive for coronavirus and she did not care who she infected. Witnesses also said patrons had □ed the store, trying to avoid Hines.

O□cers quickly found Hines and took her to a local hospital to be tested for coronavirus.

When she was later medically cleared — police said she does not have coronavirus and never did — she was arraigned in the Justice of the Peace court and released.

Hines' arrest came about a day before Claymont Fire Company President Tom DiCristofaro wrote on Facebook about two opposite incidents, in which a coronavirus patient and family members did not tell □rst responders that the patient had tested positive for the virus.

Close to 20 emergency personnel are now in quarantine as a result, DiCristofaro wrote in the social media post. He pleaded with the community to share as much information as possible to emergency workers responding to ambulance calls, asking that people not make the job harder than it already is.

"This (quarantine) certainly could have been prevented if only the information was communicated to the ambulance crew."

*Send story tips or ideas to Isabel Hughes at ihughes@delawareonline.com or 302-324-2785. For all things breaking news, follow her on Twitter at @izzihughes_*

Delaware man wanted for Feb. shooting extradited

Isabel Hughes
Delaware News Journal
USA TODAY NETWORK

A Delaware man who was wanted for a February shooting in Wilmington was recently extradited from Georgia to face his charges, police said.

Erick Coleman, 48, is being held in prison in connection with a Feb. 11 shooting that injured a 34-year-old man. Police have not given a clear motive for the shooting, though Coleman is facing attempted robbery charges in connection with the incident.


Erick Coleman

On the night of the shooting, police responded to the 300 block of North Broom Street at about 11:12 p.m., where they found the man injured.

Paramedics took the victim to the hospital, where he was listed in stable condition.

Through their investigation, Wilmington detectives identi□ed Coleman as the suspect and obtained arrest warrants. They later enlisted the help of U.S. Marshals Task Force agents, who told detectives that Coleman might be in Georgia.

U.S. marshals ultimately arrested Coleman there and extradited him to Delaware, where he was charged with attempted murder, possession of a □rearm during the commission of a felony, attempted robbery and possession of a □rearm by a person prohibited.

Coleman was arraigned in the Justice of the Peace Court and was taken to the Howard R. Young Correctional Institution on $340,000 cash-only bail.

Send story tips or ideas to Isabel Hughes at ihughes@delawareonline.com or 302-324-2785. For all things breaking news, follow her on Twitter at @izzihughes_.

Three people falsely reported a shooting, state police say

Esteban Parra
Delaware News Journal
USA TODAY NETWORK

Three people, including the victim, have been charged with falsely reporting a shooting that left a 22-year-old man hospitalized with injuries that were not life-threatening on Monday, police said.

Delaware State Police responded to Lynch and Daisey roads near Gumboro about 2 p.m. Monday for a report of shots being □red.

Arriving troopers found four people inside a vehicle, including a 1-year-old child, said Master Cpl. Melissa Ja□e, a state police spokeswoman.


Jones


Bryant

Also in the vehicle was Tycere S. Bryant, who'd been shot, Ja□e said. He was taken to Peninsula Regional Medical Center in Salisbury, Maryland.

Troopers were told that as Bryant stood outside the vehicle, a shot was □red from a passing vehicle, striking the 22-year-old man.

But after further investigation, police realized the shooting had occurred inside the vehicle and the three adults changed their statements, indicating Brandon Jones accidentally shot Bryant, Ja□e said.

A 45-caliber handgun was later found behind Bayshore Church near a ditch o□ Lynch Road.

Jones, 18, was charged with second-degree assault, three counts of reckless endangering and making false statements. He also faces two weapons charges.

Upon Bryant's release from the hospital, police said he would be charged with making false statements and possession of a □rearm by a person prohibited.

A 22-year-old woman, who was in the vehicle with her child, was charged with making false statements. Because this is a misdemeanor, police did not release her name.

Contact Esteban Parra at (302) 324-2299, eparra@delawareonline.com or Twitter @eparra3.

Spring Roofing Sale
HOMEOWNER TRUSTED SINCE 1981



50 Year Full Replacement Warranty, Transferable
Over 135,000 Homeowners Served
Platinum Preferred Roofing Contractor

15% OFF*
plus NO Money Down
NO Payments
NO Interest
Until 2021†

FREE Inspections
FREE Estimates
302-467-3861

*Offer expires 4/30/20, with purchase of a new full roof system, ask store for more details. Gutter Helmet by Harry Helmet is an independent contractor and is not an affiliate of Owens Corning Roofing and Asphalt, LLC or its affiliated companies. †Subject to credit approval. Financing is provided by 3rd party lenders, under terms & conditions arranged directly between the customer and such lenders, satisfactory completion of finance documents is required. NJ HIC Reg. #13VH04341800 - DE Lic#14000614 - OH HIC-L00420 - OR CCB #207223 - PA# 010099 - WA #GUTTEHS872LM © 20 Lednor Corporation.

FREE HOUSE
Relocation Opportunity

THE JOSEPH HOUSE
413 Rehoboth Ave.
Rehoboth Beach, Delaware



Clear Space Theatre is requesting proposals from parties interested in acquiring and relocating the Joseph House. Acquisition includes the building only and does not include any portion of the lot the building sits on. The building is offered in as is condition. The building is located at 413 Rehoboth Ave., Rehoboth Beach, DE 19971. The Theatre purchased this property and must clear the site as part a project to construct a new theatre building. As part of a Memorandum of Agreement (MOA) between the United States Department of Agriculture (USDA), the Delaware State Historic Preservation Office (SHPO), and Clear Space Theatre (Theatre), before the property can be cleared, the Theatre must attempt to market this home. The Theatre desires to see the building relocated from the site, restored and reused.

The deadline for submitting proposals (including required documentation and proposal security) is 4:00 PM, April 27, 2020.

The Joseph House can be inspected by appointment.

For further information and a complete copy of the RFP, please visit www.clearspacetheatre.org/413-rehoboth-rfp/

Offered by
Clear Space Theatre Company
20 Baltimore Ave. | Rehoboth Beach, Delaware
302.227.2270 | info@clearspacetheatre.org

clear space theatre company

NJ-WSG0017218-07

Cape Gazette
Covering Delaware's Cape Region



Two for the price of none

Free century-old examples of Rehoboth Beach bungalow, Lewes farmhouse



This century-old farmhouse north of Nassau is free to anyone who can move it. CHRIS FLOOD PHOTOS

By Chris Flood • March 30, 2020

Looking to own, refurbish and then live in a piece of Cape Region history? Well, there are two century-old homes – a Rehoboth Beach bungalow and a Nassau farmhouse – available for free to someone who wants to move them.

The Rehoboth Beach house is at 413 Rehoboth Ave. The property is one of three consecutive lots recently purchased by Clear Space Theatre Company, which currently going through the design phase of a new theater on those lots. As part of an environmental assessment required by the United States Department of Agriculture for a community facilities loan, the structure was designated as a rare surviving example of a beach bungalow. Clear Space has applied for a $4.8 million loan to help fund the $8.8 million project.

In an email March 19, Clear Space Executive Director Wesley Paulson said the theater must attempt to market the house because of the designation. He said the one-story structure is being offered in as-is condition and includes the house only, not any portion of the lot the house sits on.

Paulson said the theater must clear the site as part of constructing a new facility. During a meeting March 10 (https://www.capegazette.com/article/clear-space-solves-parking-requirements-two-buildings/199375?source=embed) , Clear Space revealed a change to the design of the proposed theater – from one building larger than 25,000 square feet that housed all operations, to two buildings that includes a theater a little smaller than 15,000 square feet and an administrative office at less than 9,000.

Paulson said the house still has many exterior and interior details from its original construction in the 1920s. Details include the large front porch, siding, interior paneling and plumbing fixtures, he said.



As part of a getting a loan from the United States Department of Agriculture, Clear Space Theatre Company must attempt to have this house at 413 Rehoboth Ave. moved. It has been designated as a rare surviving example of a beach bungalow.

Story Location:
Lewes farm house
16797 Coastal Highway
Lewes Delaware 19958

"The theater desires to see the house relocated from the site, restored and reused," said Paulson. "It would be a win-win situation for Clear Space and the community if the house can be moved and be accessible to the public or adapted for residential use."

Due to the size of the house and the cost of required permits from Delaware Department of Transportation and Delmarva Power, Paulson warned the move won't be cheap. He said Clear Space has already done some investigating into the move.

"A house moving contractor estimated a price in the hundreds of thousands of dollars, depending on distance," said Paulson. "Any person planning to move the house will need deep pockets."

Interested parties can receive a copy of the request for proposals from Clear Space by calling 302-227-2270 or emailing info@clearspacetheatre.org (mailto:info@clearspacetheatre.org) .

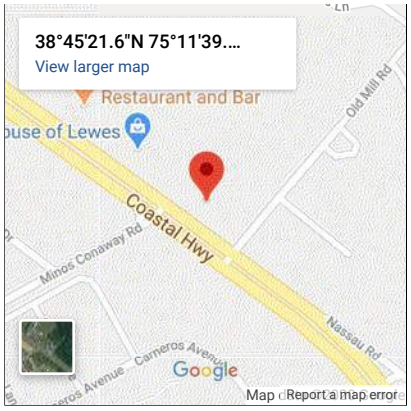

Majestic Route 1 farmhouse, outside of Lewes

The second home is a two-story farmhouse on the northbound side of Route 1, just north of the Nassau bridge.

Lifelong Cape Regioner Ron Hagan is the one looking to move the farmhouse. He said his grandparents bought the house in the late 1920s or early 1930s, and lived there until they died in the mid-1990s. He said his parents have been renting the house since then, but the house is beginning to show its age.

"It's solid construction, but the amount of repairs needed outweighs how much we can realistically spend on it," said Hagan.

The home has a detached garage, three bedrooms, two bathrooms, kitchen, dining room and living room. Hagan said the house sits on cinder blocks and its interior frames are oak.

"It's still a great majestic farmhouse," said Hagan. "In general, we'd hate to tear it down because there's got to be a better purpose for it, but it would take money we don't have."

Growing up in Mill Pond Acres, right across the street, Hagan spent much of his childhood at the house. He said he would ride his bike or walk to his grandparents' house daily.

"Both of my parents worked, so I'd get off the bus at this house," said Hagan. "Oh my gosh, I've got so many memories."

Hagan said the decision to offer the house for free is strictly business – the family has plans for the property. He estimated a person could move and refurbish the house for roughly $250,000.

"That's a great deal for a structure this size around here," he said.

The signs announcing Hagan's free home have been in place for over a week now, and Hagan said there's been some interest.

"It's a first-come, first-served scenario," he said.

For more information on the house, 16797 Coastal Highway, call Hagan at 302-381-2607.



MOST POPULAR

Events canceled, rescheduled on...	(19,475)
Beebe doctor implores governor to...	(15,544)
Surf fishing allowed with restrictions	(12,850)
Out-of-state travelers ordered to...	(11,538)
Two for the price of none	(11,402)
Hopkins Farm Creamery is open	(9,090)
Fabricator produces protective face...	(8,783)
COVID-19 claims first Sussex woman, 92	(8,503)
Local nursing home resident dies from...	(7,825)
Humorous take on social distancing	(7,505)

CALENDAR OF EVENTS

Today
(All day)
AARP Driver Safety Online Course
(All day)
Virtual Walk for Autism
(All day)
Dirty Hands DIY Station
11:00 am to 11:30 am
Tulip Celebration Flower Arranging Demonstration
11:00 am to 1:00 pm
American Legion Family Brown Bag Lunch Distribution
1:30 pm
What Do We Owe Each Other topical seminar
3:00 pm to 7:00 pm
American Legion Post 28 Carry-Out Service

Tomorrow
(All day)
AARP Driver Safety Online Course
(All day)
Virtual Walk for Autism
(All day)
Dirty Hands DIY Station
10:00 am to 3:00 pm
Totem Farms Farmers Market
11:00 am to 2:00 pm
Tulip Celebration Flower Arranging Demonstrations
11:00 am to 1:00 pm
Cape Artists Painting Event
3:00 pm to 7:00 pm
American Legion Post 28 Carry-Out Service

413 Rehoboth RFP

Free House – Relocation Opportunity
The Joseph House
413 Rehoboth Ave., Rehoboth Beach, Delaware



Clear Space Theatre is requesting proposals from parties interested in acquiring and relocating the Joseph House. Acquisition includes the building only and does not include any portion of the lot the building sits on. The building is offered in as is condition. The building is located at 413 Rehoboth Ave., Rehoboth Beach, DE 19971. The Theatre purchased this property and must clear the site as part a project to construct a new theatre building. As part of a Memorandum of Agreement (MOA) between the United States Department of Agriculture (USDA), the Delaware State Historic Preservation Office (SHPO), and Clear Space Theatre (Theatre), before the property can be cleared, the Theatre must attempt to market this home. The Theatre desires to see the building relocated from the site, restored and reused.

The deadline for submitting proposals (including required documentation and proposal security) is 4:00 PM, April 22, 2020.

Due to the COVID-19 virus, the Joseph House can only be inspected by appointment. Please call 302-227-2270. Click here for a photo album of the interior and exterior of the house.

Supporting document links:

- Request for proposals
- Letter from East Coast Structural Movers
- Determination of Eligibility
- Asbestos Survey Report
- Photo Album
- WRDE News Story

clear space theatre company

Never miss an update

JOIN OUR MAILING LIST!

Upcoming shows or event, behind the scenes content, exclusive ticket offers, performance reminders, and more!

20 Baltimore Ave. Rehoboth Beach, DE 19971

302.227.2270

ABOUT

audition
our staff
board of directors
producers circle
news & press

SHOWS

current season

COVID-19 is here to stay, so let's work together



David Tam
Guest Columnist
USA TODAY NETWORK – DELMARVA

This is not a hurricane, a nor'easter that floods the beaches, or an earthquake. The coronavirus (COVID-19) pandemic is not going to wash away or dry up like these natural disasters.

We urge you to continue to follow the Delaware Division of Public Health and CDC guidelines to stay inside, social distance, and seek appropriate medical care if necessary. Thank you to all who have.

Community spread is happening in Delaware and we are in a critical time to flatten the curve and not overwhelm healthcare systems across the region.

Beebe Healthcare continues to move forward and to evolve our strategies daily for this attacking COVID-19 crisis. We have refined three strategies to focus on achieving during the coming weeks.

Screen and test patients in our community

While it is not responsible to test every resident, we are committed to screening as many as possible — even by phone. Then those in need of testing have the options in place set by Beebe at its car-based referral-based testing sites. You don't even have to get out of your car.

We have set a COVID-19 Screening Line for those without access to primary care (302-645-3200). With a simple call and drive, you can safely be tested while practicing isolation and social distancing — essential if you are not feeling well. An in-person visit isn't necessarily needed, your provider will consult with you.

Our intention has been to share advice from state and national health authorities so that we do not overwhelm primary care offices, walk-ins, or emergency departments. The emergency department should only be used for emergency care.

This also helps Beebe conserve a vital resource: personal protective equipment that is in short supply. These protocols not only assist you, but also help us keep our team safe.

Optimizing our operations to care for patients and staff

We have made every effort to slow community spread with this process. That does not mean we are not prepared for a sudden surge.

The next pillar of our strategy is to make sure that every scenario is accounted for — we optimize beds and space at our Margaret H. Rollins Lewes Campus for a surge, but we also rethink our colleagues' roles.

Many highly-skilled team members can assist from outpatient areas that are no longer as busy with the cancellation of elective procedures and suspension of certain diagnostic testing. We are training and preparing our teams now to take care of our community if a surge does indeed happen.

I can promise you – all options are being considered.

Working with our gracious community for resources

I gained a great sense of the community's gratitude to its local healthcare system when I was interviewing to become Beebe's next president and CEO. Now I've been completely blown away from all who have reached out looking to donate items, food, or funds.

So many have reached out to donate much needed medical supplies such as N95 masks, gowns, face shields — and many have offered to hand-sew masks! Our gratitude is eternal.

We are in need of equipment such as this and have a process set up for dona-

See HEALTH, Page 12

Beebe gets $250K donation for COVID-19 testing, care

Rose Velazquez Salisbury Daily Times
USA TODAY NETWORK – DELMARVA

Beebe Healthcare's COVID-19 Relief Fund has received a $250,000 boost from the Carl M. Freeman Foundation.

That money will be used to help fund testing and ensure the well-being of frontline healthcare professionals, according to a news release.

"Our employees live and work in Sussex County and we need healthy employees with access to prompt medical care during this time. We won't be able to continue that without supporting Beebe's ability to test for COVID-19. We want doctors and nurses working on the frontlines to be safe as well and our grant will support PPE (personal protective equipment) for them," said Michelle Freeman, President and Chair of the Carl M. Freeman Foundation, in a statement.

The relief fund recently launched as a way to collect donations to purchase medical equipment and supplies, as well as offset costs directly associated with patient care.

"This generous gift from the Carl M. Freeman Foundation will help equip team Beebe with the needed equipment to combat this pandemic and save lives in Sussex County," said Dr. David Tam, president and CEO of Beebe Healthcare, in a statement.

This is the second major donation that Beebe has received this week.

Scott and Tracy Sipprelle, who own a home in Lewes, gave $50,000 to Beebe's COVID-19 response efforts.

The couple said they wanted to support Beebe in an effort to allow the

See DONATION, Page 16

FREE HOUSE – Relocation Opportunity



The
JOSEPH HOUSE
413 Rehoboth Ave.,
Rehoboth Beach, Delaware

Clear Space Theatre is requesting proposals from parties interested in acquiring and relocating the Joseph House. Acquisition includes the building only and does not include any portion of the lot the building sits on. The building is offered in as is condition. The building is located at 413 Rehoboth Ave., Rehoboth Beach, DE 19971. The Theatre purchased this property and must clear the site as part a project to construct a new theatre building. As part of a Memorandum of Agreement (MOA) between the United States Department of Agriculture (USDA), the Delaware State Historic Preservation Office (SHPO), and Clear Space Theatre (Theatre), before the property can be cleared, the Theatre must attempt to market this home. The Theatre desires to see the building relocated from the site, restored and reused.

The deadline for submitting proposals (including required documentation and proposal security) is 4:00 PM, April 27, 2020.
The Joseph House can be inspected by appointment.
For further information and a complete copy of the RFP, please visit www.clearspacetheatre.org/413-rehoboth-rfp/
Offered by
Clear Space Theatre Company
20 Baltimore Ave. | Rehoboth Beach, Delaware
302.227.2270 | info@clearspacetheatre.org

clear space theatre company

MD-WSG0017218-01

For the Record

SU moves spring commencement to December

Richard Pollitt Salisbury Daily Times
USA TODAY NETWORK – DELMARVA

The COVID-19 outbreak has disrupted Salisbury University's spring commencement scheduled for mid-May.

Salisbury students have switched to an online learning platform for the remainder of the semester, and the campus sits closed for the foreseeable future.

However, seniors who have met the requirement for graduation will still have an opportunity to cross the stage, shake hands with the president and receive their diploma.

Salisbury o□cials announced a separate commencement ceremony will be held in December for spring graduates. It is the □rst time in school history that spring and fall graduates from the same academic year will have the option.

Accommodations are still being established to determine which day will be set aside for spring graduates. The fall commencement is currently scheduled for Dec. 19 at the Wicomico Youth & Civic Center.

"I hope many of our graduates will be excited to take part in this historic occasion," said Dr. Karen Olmstead, provost and senior vice president of academic a□airs in a news release.

Seniors who graduate following the spring semester will received their diploma via mail in the summer once □nal grades are veri□ed.

Salisbury will also send out a "Gull Crate" to members of the semester's graduation class.

Loss at Laurel diner listed at $500,000

Lucas Gonzalez Salisbury Daily Times
USA TODAY NETWORK – DELMARVA

A Laurel restaurant was damaged in a □re Monday night, □re o□cials said.

The Laurel Dutch Inn, a diner on South Central Avenue, caught □re at about 10 p.m. Monday, according to a Tuesday news release from the Delaware State Fire Marshal's O□ce.

When the Laurel Fire Department arrived at the scene, smoke and □ames were coming from the building.

Fire□ghters controlled the □re by about 11:30 p.m. with aid from Blades, Delmar, Seaford and Sharptown □re companies, according to Laurel Fire Chief Je□ Hill.

The building su□ered a $500,000 loss in damages, according to the release.

No injuries were reported as a result of the □re.

State □re investigators, with help from the Bureau of Alcohol, Tobacco, Firearms and Explosives, are working to determine the □re's origin and cause.

The investigation is ongoing. Additional details were not immediately available.

The Laurel Dutch Inn is a family diner that was established in 1946, according to the restaurant's website.

Photo of pill theft suspect is posted

ASSOCIATED PRESS

GLEN BURNIE, Md. – Police in Maryland are searching for a suspect accused of cutting a hole through the roof of a pharmacy and stealing thousands of opioid pills from inside.

Anne Arundel County police posted pictures of the alleged suspect on social media Monday, calling for anyone with information to contact detectives.

The suspect, pictured in security photos with their face covered by a hat and bandana, is accused of stealing more than 3,000 OxyContin tablets from the Glen Burnie business. The photos showed the unknown person outside the business during daylight hours, and apparently inside.

OxyContin is a prescription painkiller. Its FDA-approved label warns t the drug can carry potentially lethal risks of addiction and abuse.

Man set on □re at Eden home

Lucas Gonzalez Salisbury Daily Times
USA TODAY NETWORK – DELMARVA

Two individuals have been charged in the attempted murder of a man who o□cials say was set on □re.

A suspect, identi□ed in a Tuesday Wicomico County Sheri□'s O□ce news release as Robert Glorius, is charged with attempted □rst- and second-degree murder, □rst and second-degree assault, reckless endangerment, arson, and violation of a Governor's order.

Emily Paige Skelton, a second suspect, is charged with accessory after the fact to attempted □rst-degree murder, accessory after the fact to attempted second-degree murder, accessory after the fact to □rst-degree assault and violation of a Governor's order.

The Wicomico County sheri□'s deputies responded at about 9:53 p.m. on Monday to a Sail□sh Drive, Eden, home in reference to a report that a man had been set on □re, according to the release.


Glorius


Skelton

The victim told deputies that Glorius came to the home and assaulted him. Glorius then poured gasoline on him and set him on □re, the victim said.

From there, Glorius □ed in a vehicle driven by Skelton. Deputies obtained a description of the vehicle from witnesses and located it near Mt. Hermon Road and Wilton Avenue, in Salisbury.

Both suspects were arrested.

The victim su□ered severe burns to most of his body during the incident, the release states.

He was □own to John Hopkins Bayview Medical Center in Baltimore for treatment.

An investigation is ongoing. Anyone with information should contact Detective Hilliard with the Wicomico County Sheri□'s O□ce Criminal Investigation Division or Crime Solvers at 410-548-1776.

2 charged after crowded party

Rose Velazquez Salisbury Daily Times
USA TODAY NETWORK – DELMARVA

Two Delaware men face charges after a Salisbury party in violation of the governor's orders intended to slow the spread of COVID-19, according to a news release.

The Wicomico County Sheri□'s O□ce says deputies responded to a complaint about a loud party in the 600 block of Westover Drive in Salisbury at 1:50 a.m. Monday. They arrived to □nd a crowd of about 20 people.

The party violated the governor's stay-at-home order and the prohibition on gatherings of more than 10 people, according to the sheri□'s o□ce. Most of the guests followed deputies' requests to disperse except for two Seaford men.

Luvens Odige, 30, and Hector Seitil, 33, both stood in the street, even after a deputy approached and told them to go home. The sheri□'s o□ce said Odige told the deputy not to talk to him that way.


Odige


Seitil

Because the pair refused to comply, the deputy arrested them. The release shows Odige was searched after his arrest and found with a four-inch "metal punch" he said was for his protection.

The men were taken for processing and then brought in front of the District Court Commissioner. Following their initial appearances, the sheri□'s o□ce said both were released on personal recognizance.

They have both been charged with violation of an executive order and failure to obey a reasonable and lawful order of a law enforcement o□cer. Odige has also been charged with possession of a deadly weapon.

Police say shooting report false

Esteban Parra Delaware News Journal
USA TODAY NETWORK

Three people, including the victim, have been charged with falsely reporting a shooting that left a 22-year-old man hospitalized with injuries that were not life-threatening on Monday, police said.

Delaware State Police responded to Lynch and Daisy roads near Gumboro about 2 p.m. Monday for a report of shots being □red.

Arriving troopers found four people inside a vehicle, including a 1-year-old child, said Master Cpl. Melissa Ja□e, a state police spokeswoman.

Also in the vehicle was Tycere S. Bryant, who'd been shot, Ja□e said. He was taken to Peninsula Regional Medical Center in Salisbury, Maryland.

Troopers were told that as Bryant stood outside the vehicle, a shot was □red from a passing vehicle, striking the 22-year-old man.


Jones


Bryant

But after further investigation, police realized the shooting had occurred inside the vehicle and the three adults changed their statements, indicating Brandon Jones accidentally shot Bryant, Ja□e said.

A 45-caliber handgun was later found behind Bayshore Church near a ditch o□ Lynch Road.

Jones, 18, was charged with second-degree assault, three counts of reckless endangering and making false statements. He also faces two weapons charges. Police said Bryant would be charged upon his release from the hospital.

FREE HOUSE
Relocation Opportunity
The JOSEPH HOUSE
413 Rehoboth Ave., Rehoboth Beach, Delaware
Offered by
Clear Space Theatre Company
20 Baltimore Ave. | Rehoboth Beach, Delaware
302.227.2270 | info@clearspacetheatre.org
clear space theatre company
MD-WSG0017218-05

FREE LOCAL DELIVERY!
APPLE DISCOUNT DRUGS
Let us help you
stay home & stay healthy!
Fruitland | 410-749-8401
8am - 6pm M-F / 9am - 4pm Sat
Limit 10 customers inside at a time.
Curbside Pick-up also available.
Berlin | 410-641-3130
9am - 6pm M-F / 9am - 2pm Sat
Drive Thru available.
Salisbury | 410-543-8401
9am - 6pm M-F / 9am - 2pm Sat
Curbside Pick-up available.
MD-WSG0017196-01

Tuesdays*
Active & Military Veterans
Thursdays*
Senior Citizens
10% OFF
Not Valid with Discounted Items
ID Required
Shore Spirits Liquor & Wine
Mon - Thu: 9am - 8pm
Fri - Sat: 9am - 9pm
Sun: 12pm - 6pm
122 Newtown Blvd., Pocomoke, MD 21851 • 410-957-3912
APRIL
10% Off Case Discounts · Punch Pass Promotion
Tito's Vodka (750ml) $18.99
Bird Dog Whiskey Assorted (750ml) $16.99
Blue Chair Bay Rum Coconut - Coconut Special (750ml) $18.99
Calypso Gold - Silver - Spiced - Coconut (750ml) $8.99
1800 Ready to Drink Margarita (1.75ml) $18.99
Jack Daniels Tennessee Whiskey (750ml) $23.99
Lord Calvert Canadian Whiskey (1.75ml) $12.99
Rebel Yell Bourbon (750ml) $14.99
Sobiesky Vodka (750ml) $11.99
PLEASE DRINK RESPONSIBLY
MD-GCI0396396-01

Carl M. Freeman Foundation donates $250K to Beebe fund

Recognizing the crisis surrounding coronavirus (COVID-19), the Carl M. Freeman Foundation is donating $250,000 to be used for COVID-19 testing, including personal protective equipment, and the well-being of front-line healthcare professionals.

The Carl M. Freeman Foundation normally supports and promotes innovative community-based leadership and giving, but felt compelled to step outside of their normal giving window for this donation. The Foundation's leaders felt it is important to help keep their employees, this community, and healthcare providers safe.

"We all have to do our part individually with physical distancing, and the Foundation wants to ensure that funding is available for testing of COVID-19 and PPE. Nothing could be more important today than to support your local healthcare system," said Michelle Freeman, president and chair of the Carl M. Freeman Foundation. "We care about the health of our employees, vendor partners and everyone in our community. Our employees live and work in Sussex County and we need healthy employees with access to prompt medical care during this time. We won't be able to continue that without supporting Beebe's ability to test for COVID-19. We want doctors and nurses working on the frontlines to be safe as well and our grant will support PPE for them."

Beebe launched the COVID-19 Relief Fund to help purchase medical equipment, supplies, and costs directly associated with patient care enabling our team members to continue to do what it takes to keep everyone safe.

"The Beebe Medical Foundation is very grateful to the Carl M. Freeman Foundation for their transformational gift at this time of need," said Tom Protack, president, Beebe Medical Foundation. "Michelle Freeman has always been a strong and loyal supporter of our community, and we are thankful for this special gift that will go directly toward helping us with our increased expenses for supplies and equipment for this pandemic. No doubt, her legacy of philanthropy will be inspiring to others to support Beebe Healthcare."

Members of the community looking to donate a monetary amount can visit www.beebehealthcare.org/covid19-relief. More information can be found online for those looking to donate supplies.

"This generous gift from the Carl M. Freeman Foundation will help equip team Beebe with the needed equipment to combat this pandemic and save lives in Sussex County," said Dr. David Tam, President and CEO of Beebe Healthcare. "Beebe is working to ensure the optimal process for screening and testing as many Sussex County resident as possible for COVID-19. This way, we can develop the best methods for illness prevention as well as plans for the expected surge of critically ill patients."

Information for those who wish to donate items:

Beebe is asking for:

- Unused face and surgical masks, especially N95 masks
- Eye protectors: safety goggles, safety glasses, clear face shields
- Surgical and medical gloves
- Medical garb, suits, scrubs, and iso-

See DONATION page 8

DiFebo's

Continued from page 6

ing to stay open to meet demand. "It's a Catch-22. You're really damned if you do and damned if you don't."

She is grateful to the food distributors who have eased their usual rules, such as lowering the purchase minimums, or giving extra time to pay bills. She also feels pain for the vendors whose income derives from restaurants: equipment repair shops, finance personnel, the menu printing companies, the painters who touch up the buildings each year.

"I think that every restaurant owner, in their own way, is supporting everyone they can support," both in feeding the community and providing a job for employees, DiFebo-Osias said.

Feeding the staff

DiFebo's has been in business for about 30 years, with some people starting there 20 years ago.

This month, about 60 DiFebo's employees lost their regular employment. Lisa and Jeff Osias have tried to cycle the schedule so people can still work two days, while meeting the requirements for unemployment benefits.

But they needed to do something else, take their minds off the stress and thank their team. So, they cooked.

On Friday, March 27, they provided heaps of fresh-cooked pasta and groceries to about 60 employees from all three locations.

"No matter how financially positioned we are, there is always room for that," she said. "The best thing to do when you're in fear is to get out of yourself and help others, to be of service to others."

Everyone drove up through the meal line (keeping a safe social distance from each other). Pans of homemade ziti, brownies, loaves fresh bread, fresh squeezed orange juice, eggs, apples, potatoes, lettuces, broccoli, avocado and milk were all loaded into open tailgates.

DiFebo-Osias shouted encouragement to her people from behind a white mask, and blew kisses with gloved hands. Her team had written messages of encouragement on the brown paper bags.

"We are restaurant strong," DiFebo-Osias said. "We work weekends, we work doubles most of the time, morning to night, we work holidays, we have to deal with the front of the house, the public, high heat in the kitchen … we are strong, we are resilient, we are restaurant people. We will definitely get through this. Stay in today, and we will get through this together."

Of course, this is a business, so the workers and the owners make a living off each other. But "this team works hard … how could I not take care of them? They're loyal to us, to my family, and I'm loyal to them."

Although emotional, the atmosphere was jovial. "When they were all in the parking lot, it was clear that they missed each other. They didn't want to leave," surrounded by friends, colleagues and signs that said "Hang in there, We'll get through this together, We love you, and we miss you."

Empathy for young people

As an "essential business," restaurants are allowed to operate.

But otherwise, the family was grounded. With two kids in college and one in boarding school, "We scooped them up, we brought them home, and they have not been out," DiFebo-Osias said.

"I think the biggest thing for my husband, Jeff, and I is to be completely empathetic to what they are going through … it is horrible. There are seniors that will not get walk [in graduation ceremonies], that are getting their diplomas mailed to them."

"A lot of these college students, they were catapulted into independence, and all of the sudden, their independence was taken away from them in a day. Not only are they back home, but with restrictions," she said.

"I think to get through this, you're going to have to be very brave," courageous enough to have difficult conversations with landlords or bill collectors, and empathetic with people in our houses and the world.

"All roads lead to good, as my sister Michelle Freeman says," who is also trying to respect the shelter-in-place rules, although she has property, businesses and The Freeman Stage in Delaware.

DiFebo-Osias is looking for the silver lining of the coronavirus pandemic.

"It's a reset button for the world. We're reading. It's brought us back together again."

FREE HOUSE – Relocation Opportunity



The **JOSEPH HOUSE**

413 Rehoboth Ave., Rehoboth Beach, Delaware

Clear Space Theatre is requesting proposals from parties interested in acquiring and relocating the Joseph House. Acquisition includes the building only and does not include any portion of the lot the building sits on. The building is offered in as is condition. The building is located at 413 Rehoboth Ave., Rehoboth Beach, DE 19971. The Theatre purchased this property and must clear the site as part a project to construct a new theatre building. As part of a Memorandum of Agreement (MOA) between the United States Department of Agriculture (USDA), the Delaware State Historic Preservation Office (SHPO), and Clear Space Theatre (Theatre), before the property can be cleared, the Theatre must attempt to market this home. The Theatre desires to see the building relocated from the site, restored and reused.

The deadline for submitting proposals (including required documentation and proposal security) is 4:00PM, April 27th, 2020.

The Joseph House can be inspected by appointment.

For further information and a complete copy of the RFP, please visit www.clearspacetheatre.org/413-rehoboth-rfp/

Offered by
Clear Space Theatre Company
20 Baltimore Ave. | Rehoboth Beach, Delaware
302.227.2270 | info@clearspacetheatre.org

clear space theatre company

Easter

Continued from page 5

together," he said.

Even the faithful wonder why there' a pandemic, why God allows so much sickness and suffering, the Rev. Klevence said.

"It's a question that has been asked for thousands of years. Why do bad things happen to good people? There isn't an easy answer. I always say if I ever get to heaven that is one of the things I'm going to ask … we just have to trust God's plan," he said.

"We are walking through the desert, we really are. And as people in Christ, we have faith in Christ that he is going to overcome any fear and any darkness," he said.

State officials including Gov. John Carney are urging residents not to gather with family outside of their homes for big Easter feasts but to plan virtual dinners and take advantage of phone calls, Skype and FaceTime.

"If you think there's a big celebration or something you think you have to celebrate, think twice," Carney said.

On Tuesday, the Delaware Department of Health and Social Services posted a message related to Passover, which began Wednesday evening.

"DHSS wishes all Delawareans observing the eight-day festival, which commemorates the Hebrews' liberation from slavery, a happy Passover. We also wish you a healthy Passover — with only your immediate family members participating in person and others joining in virtually," it states.

There was a similar message for Ramadan, observed by Muslims as a month of fasting, prayer and reflection. This year, it will be April 23 to May 23.

Locally, many church services are being offered electronically, including the following.

• Parish of St. Ann Catholic Church, Bethany Beach

Holy Thursday, April 9, morning prayer at 9 a.m. and Mass of the Lord's Supper, 7 p.m., live streamed.

Good Friday, April 10, morning prayer at 9 a.m., liturgy of the word, veneration of the cross, 3 p.m., live streamed.

Holy Saturday, April 11, morning prayer at 9 a.m., Easter Vigil in the Holy Night, 7 p.m., live streamed.

Easter Sunday Mass, 9 a.m., live streamed.

See https://stannbb.org/do-not-be-anxious/ and scroll to the bottom of the page.

Spiritual communion is explained on the St. Ann Website as "an earnest desire to receive communion in reality, by which desire we make all preparations and thanksgivings that we would make in case we really received the Holy Eucharist."

The Act of Spiritual Communion prayer, in part, states, "My Jesus, I believe that you are present in the most holy sacrament. I love you above all things and I desire to receive you into my soul. Since I cannot at this moment receive you sacramentally, come at least spiritually into my heart."

• Saint George's United Methodist Church, Frankford

The church building will remain closed until the state of emergency is lifted. During Holy Week, a video will be posted and there will be a live teleconference service for Maundy Thursday and Good Friday.

On Easter Sunday, the church will host a drive-in service at 9:30 a.m. with Millville United Methodist Church. Everyone is asked to stay in their vehicles and keep the windows up.

• Community Lutheran Church

On Palm Sunday there was a reading of Matthew's passion narrative with art and pictures. It ended before Jesus is crucified and can be found at https://youtu.be/GRkktN9HUL0 on Community Lutheran's YouTube channel. It is set to premiere at 9 a.m. on Sunday.

During Holy Week, the pastor is encouraging believers to "pray and contemplate life, death and resurrection of Jesus."

On Maundy Thursday, there will be a liturgy of prayers and reading for home use during the evening meal. It will be sent by e-mail.

• Ocean View Church of Christ will have an online Easter service.

• Mariner's Bethel will have an Easter service at 9:30 a.m. on Facebook Live or MarinersBethel.org.

• Ocean View Presbyterian Church will have no services or activities until April 30.

• Temple Bat Yam in Berlin will have virtual Shabbat services Fridays at 7:30 p.m. See TempleBatYam-oc.org.

• Roxana Zion Methodist Church in Frankford will have livestreamed services on Facebook every Sunday at 10 a.m.

The Rev. Mark Molter, pastor of Community Lutheran Church in Frankford, issued a statement saying, "During this unexpected time apart we will celebrate our unity in Christ this Holy Week. May this time allow you to contemplate and reflect on the meaning of Christ as we prepare for celebrating the resurrection this Sunday."

Videos for worship will be sent, when they are available, he said, and the Delaware-Maryland Synod has worship resources at https://demdsynod.org/digital-worship.

"I would also encourage folks to dress in their Sunday best. E-mail us your pictures and we'll share them on social media," the Rev. Molter stated.

Family Meal Specials

— $40 Feeds a Family of 4 —

Curbside Pick Up Available

Shrimp & Spinach Penne with Lobster Cream Sauce
Served with Salad

Chicken Parmesan Dinner
Chicken Breasts topped with parmesan and fresh mozzarella

Seafood Cakes
Four Seafood Cakes made with Shrimp and Crabmeat

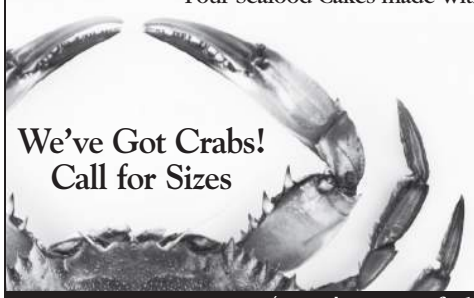

We've Got Crabs!
Call for Sizes

the BLUE CRAB BETHANY BEACH EST 2004

302-537-4700 | 210 Garfield Parkway, Bethany Beach
For complete menu options visit BethanyBlueCrab.com



Get the news with a local perspective!

Find it each week in the
Coastal Point
THE LOCAL VOICE OF YOUR COMMUNITY
In print every Friday and online 24/7 at
www.coastalpoint.com

FREE HOUSE – Relocation Opportunity



The JOSEPH HOUSE

413 Rehoboth Ave., Rehoboth Beach, Delaware

Clear Space Theatre is requesting proposals from parties interested in acquiring and relocating the Joseph House. Acquisition includes the building only and does not include any portion of the lot the building sits on. The building is offered in as is condition. The building is located at 413 Rehoboth Ave., Rehoboth Beach, DE 19971. The Theatre purchased this property and must clear the site as part a project to construct a new theatre building. As part of a Memorandum of Agreement (MOA) between the United States Department of Agriculture (USDA), the Delaware State Historic Preservation Office (SHPO), and Clear Space Theatre (Theatre), before the property can be cleared, the Theatre must attempt to market this home. The Theatre desires to see the building relocated from the site, restored and reused.

The deadline for submitting proposals (including required documentation and proposal security) is 4:00PM, April 27th, 2020.

The Joseph House can be inspected by appointment.

For further information and a complete copy of the RFP, please visit www.clearspacetheatre.org/413-rehoboth-rfp/

Offered by
Clear Space Theatre Company
20 Baltimore Ave. | Rehoboth Beach, Delaware
302.227.2270 | info@clearspacetheatre.org

clear space theatre company

(https://realestate.savingplaces.org)

HISTORIC PROPERTIES FOR SALE

The Joseph House 413 Rehoboth Avenue, Rehoboth Beach DE

Rehoboth Beach (https://realestate.savingplaces.org/location/delaware/rehoboth-beach/), Delaware (https://realestate.savingplaces.org/location/delaware/)

Submitted: March 30, 2020

Last Updated: March 30, 2020

Contact Agent (https://realestate.savingplaces.org/agents/wesley-paulson/)






Featured

Contact name	**Wesley Paulson**
Contact phone	**302-227-2270**
Year built	**1922**
Type	**Residential**
Status	**Project - needs work**
Home area	**1,000 sqft**
Rooms	**4**
Beds	**1**
Half Baths	**1**

Description

The Joseph House has been determined to be eligible for the National Register under Catergory C – Architectural Details. The house maintains much of the original structural integrity. Most of the original floor plan remains unaltered. The original woodwork and finishes on the first floor and all on the second floor remain intact.

Clear Space Theatre is requesting proposals from parties interested in acquiring and relocating the Joseph House and its associated outbuilding. Acquisition includes the buildings only and does not include any portion of the lot the buildings sit on. The Buildings are offered in as is condition. The subject property is located at 413 Rehoboth Ave., Rehoboth Beach, DE 19971.

The Theatre purchased this property and proposes to clear the site as part of a project to construct a new theatre building. As part of a Memorandum of Agreement (MOA) among the United States Department of Agriculture (USDA), the Delaware State

Historic Preservation Office (SHPO), and Clear Space Theatre (Theatre), before the property can be cleared, the Theatre must attempt to market the buildings. The Theatre desires to see the buildings relocated from the site, restored and reused.

Map

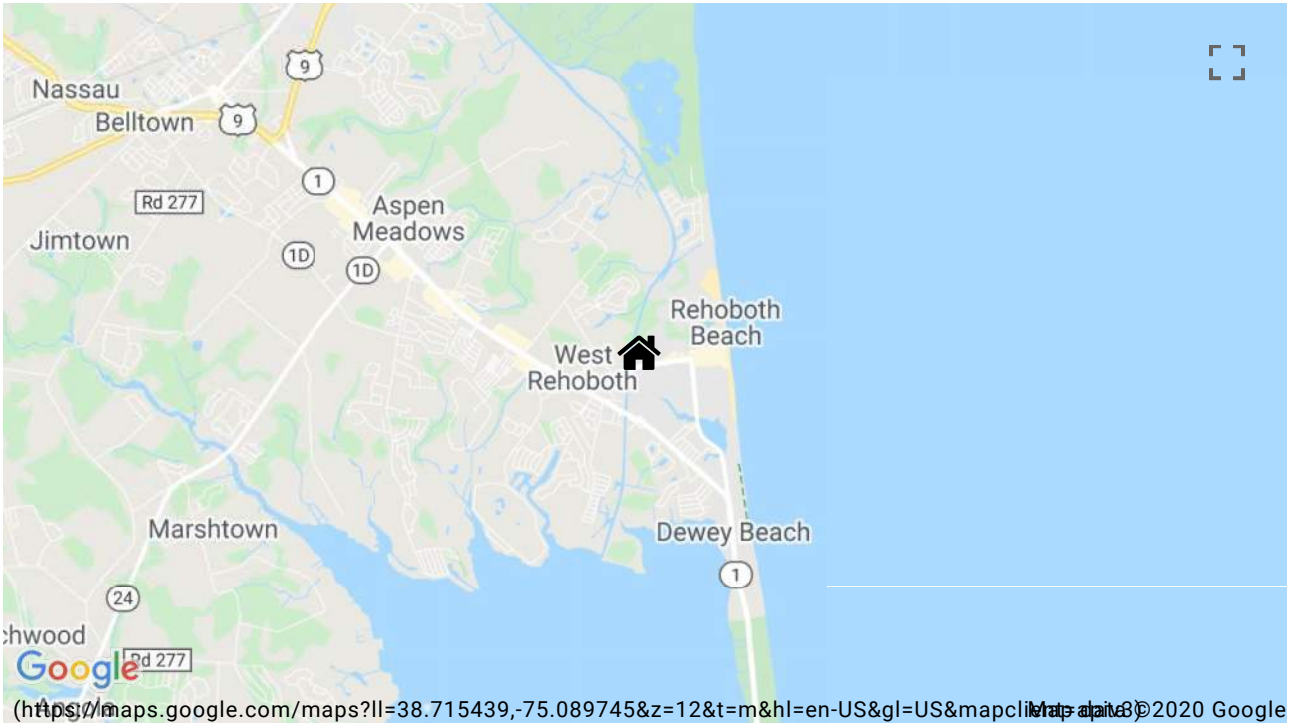

Additional Buildings / Amenities

- ⊘ Barn/Stable
- ✔ Carriage House
- ⊘ Dock/Pier
- ⊘ Finished Basement
- ⊘ Gazebo

- ⊘ Greenhouse
- ⊘ Guest Cottage



(https://savingplaces.org)

The National Trust for Historic Preservation, a privately funded nonprofit organization, works to save America's historic places.

2600 Virginia Avenue NW, Suite 1100, Washington, DC 20037

historicrealestate@savingplaces.org (mailto:historicrealestate@savingplaces.org)

P 202.588.6000
T 800.944.6847
F 202.588.6038

- SavingPlaces.org (https://savingplaces.org/)
- Terms of Use (https://savingplaces.org/terms-of-use)
- Privacy Policy (https://savingplaces.org/privacy-policy)
- Advertise with Us (https://savingplaces.org/magazine-advertising-historic-properties)

© 2020 **National Trust for Historic Preservation (https://savingplaces.org)**. All Rights Reserved. Crafted by **Cornershop (http://www.cornershopcreative.com)**.

From: Wesley Paulson
To: Andrea Finn; Fearins, Terry - RD, Dover, DE; Fitzgerald, Lisa - RD, Dover, DE
Subject: Re: Question
Date: Monday, June 29, 2020 9:42:23 AM
Attachments: image002.png

All,

Please see below from Tom Kelly re: details of the house move.

Wesley

On Mon, Jun 29, 2020 at 9:25 AM Tom Kelly <tkelly@broadpointcg.com> wrote:

> Good Morning Wesley,
>
> Below I have included the lot I have a contract currently submitted on (the owner of this lot is also excited to see this happen)
>
> I also have a sketch showing basic placement on the new lot.
>
> Regarding basic schedule of operations, see below in red.
>
> Feel free to call with any questions.
>
> Best,
>
> Tom Kelly
>
> Commercial Superintendent
>
> BROADPOINT CONSTRUCTION
>
> 37251 Rehoboth Avenue
>
> Rehoboth Beach, DE 19971
>
> O: (302) 567-2100
>
> C: (302) 396-0250
>
> **www.broadpointcg.com**

From: Wesley Paulson <wpaulson@clearspacetheatre.org>
Sent: Thursday, June 25, 2020 10:24 AM
To: Tom Kelly <tkelly@broadpointcg.com>
Subject: Question

Tom,

My friends at USDA have relayed a few questions from the State Historic Preservation Office about details of the move.

1. Can you provide the tax map lot and parcel ID for the proposed site?

https://www.jacklingo.com/real-estate/delaware/rehoboth-beach/desu149732

2. Can you provide a site plan showing the location of the house on the new lot?

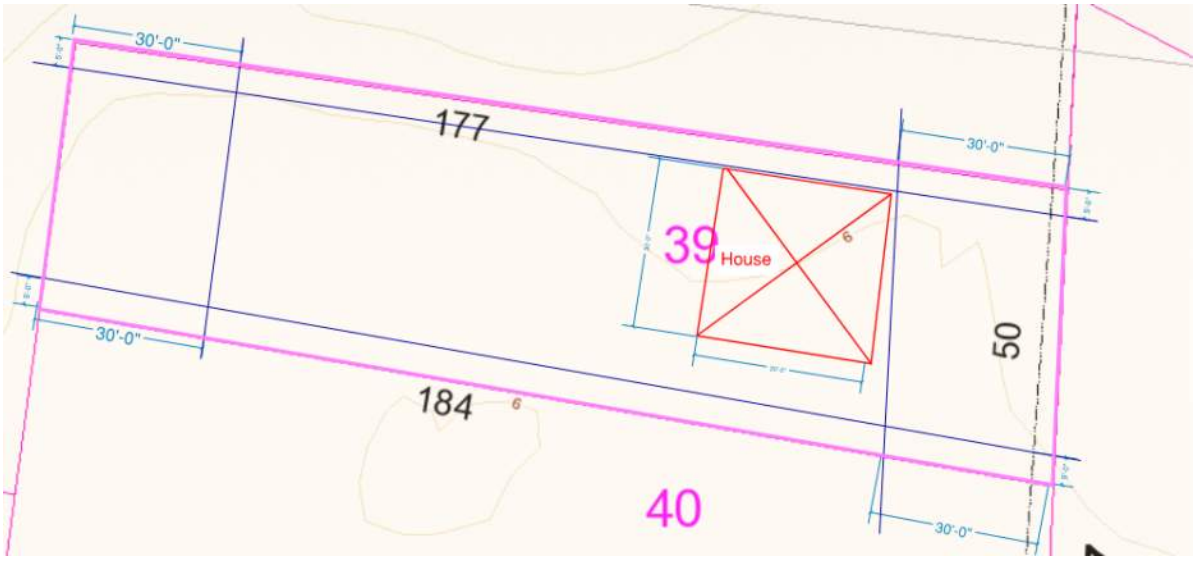

3. From you experience can you provide a WAG timeline for moving the house? In my layman's thinking it would be something like Day 1 lift the house, day 2 load the

house, day 3 move the house. Etc.

Week 1&2: stabilize/brace/lift for move

Week 3: move (this is subject to DSP Trooper availability)

Week 4+: place on new lot and begin foundation once positioned (this is all subject to prep work and trooper scheduling working to plan)

Thanks as always!

Wesley

JOSEPH HOUSE RELOCATION AGREEMENT

ARTICLES OF AGREEMENT, made this 9TH day of JUNE 2020, between Clear Space Theatre Company, hereinafter called THEATRE and TPK, hereinafter called PROPOSER, for the relocation of the house located at 413 Rehoboth Avenue ("the STRUCTURE") .

CONTRACT AMOUNT: As outlined in the Proposer's quote submitted on 6.9.20 and included herein, the THEATRE agrees to transfer ownership of the STRUCTURE located at 413 Rehoboth Ave for $1.00 and other valuable consideration as outlined herein:

WITNESSETH: That for and in consideration of the mutual covenants herein contained, the parties hereto agree with each other as follows:

I. GENERAL CONDITIONS:

1. Time is of the essence in this project.
2. The Contract consists of the:
   a. The Request for Proposals issued on March 22, 2020 and any addenda
   b. The PROPOSER's response to the RFP
   c. Notice to Proceed
3. The STRUCTURE is being transferred on an "as-is" basis. THEATER makes no warranties regarding the condition of such STRUCTURE, express or implied, including any warranties as to habitability or with respect to environmental concerns.
4. PROPOSER shall hold THEATER harmless and indemnify THEATER for any and all liability, claims, damage and loss for personal injury, property damage or other harm sustained by any person or persons in connection with the STRUCTURE arising from and after the date hereof, including, but not limited to, any personal injury, property damage or other harm resulting from the removal, transport and placement of the STRUCTURE in a new location.
5. The THEATRE is obligated to issue a written Proceed Order within five (5) days from the acceptance of the PROPOSER'S submittal. If the PROPOSER does not receive the Proceed Order, PROPOSER has the option of withdrawing its submittal.
6. The PROPOSER shall contact the Project Manager to arrange a pre-application meeting within five (5) days after being notified that the relocation agreement has been approved. The structures shall be relocated within one hundred twenty (120) days of notification.
7. No modification of this Agreement shall be made except by written Change Order, signed by the PROPOSER, accepted and approved by the THEATRE. Any changes made to this Agreement without obtaining such approval shall be the PROPOSER'S liability.
8. It is hereby specified and set forth that only the work called for is subject to this Agreement. The PROPOSER and/or THEATRE shall be required to abide by the terms of this document, when properly executed, regardless of any other "side agreements" or "changes" oral or written. Any "side agreements" or "changes" shall have no effect on

this document and the PROPOSER understands that it is entering into these "side agreements" or "changes" at its own risk.

9. No public official or employee of the THEATRE shall have any interest, direct or indirect, in this Contract.
10. The PROPOSER and THEATRE by entering into this Agreement, do by said act, warrant and represent, that to the best of their knowledge, no officer, employee, or agent of the THEATRE who exercises any function or responsibilities in connection with the carrying out of the Project to which this Agreement pertains, has any personal financial interest, direct or indirect, in this Agreement.
11. Study Period – PURCHASER shall have FOURTY FIVE (45) days from the full execution of this Agreement. PURCHASER may, at its sole discretion, with or without cause and without penalty, terminate this Agreement by providing THEATER written notice at any time prior to the end of the Study Period. In such event, PURCHASER's deposit money (if applicable) shall be returned in full, and both THEATER and PURCHASER rights and obligations shall cease. Upon completion of Study Period, Form A-1 will take effect.

IN WITNESS HEREOF, the respective parties hereto have caused this instrument to be duly subscribed and sealed and executed.

For CLEAR SPACE THEATRE COMPANY

Wesley E. Paulson

By Wesley E. Paulson June 9, 2020

For the PROPOSER

By _____ Date: 6·9·20

PROPOSER

FORM A-1

Relocation Information-**House**
413 Rehoboth Avenue



PROPOSED FUTURE LOCATION OF STRUCTURE

*Note: This form contains information on the house. Completion of this form confirms that all "sections" after the house is divided for moving are going to the **same** address.

Future lot address of house Lot 39, Oyster House Rd. Rehoboth Beach, DE 19971 (Proposed)

Lot size (dimensions or acreage) 180' x 50'

Current owner of lot Undisclosed

Lot is outside the "100 and 500" year floodplain ☑ yes ☐ no

☐ Site plan for relocation lot attached showing

- ☐ house orientation on lot
- ☐ distance to property lines from structure placement, all sides
- ☐ distance to other buildings both on site and immediately adjacent sites

ANTICIPATED USE OF STRUCTURE

☑ Single family residential ☐ Commercial ☐ Public

If Commercial, anticipated use _____

If Public, anticipated use _____

Will maintain National Register Historic Place eligibility ☐ yes ☐ no

Will maintain façade(building appearance-) as is yes ☐ ☐ no

Will maintain interior character defining elements
- [x] Yes
- [ ] No
- [ ]

Provide a detailed description of how interior defining characteristics will be maintained. *Use separate attachment if necessary.*

- PERIOD MATCHING, WITHIN REASON, MILLWORK WILL BE MAINTAINED OR REPLACED.
- DOORS WILL REMAIN
- WINDOWS WILL REMAIN
- FLOORS WILL REMAIN IN STRUCTURE
- PORCH TO REMAIN

Will integrate green building practices [x] yes [ ] no

Green building practices planned CROWLSPACE CONDITIONING, LED FIXTURES IMPLEMENTED, EFFICIENT PLUMBING FIXTURES

[ ] Basement/foundation plan included

~~**FINANCIAL**~~ ("FINANCIAL" SECTION CURRENTLY WAIVED by Wesley Pawson / Clear Space)

Have previous experience with historic rehab/NRHP places [ ] yes [ ] no

Location of previous experience _____

[ ] Have included $10,000.00 proposal guarantee.

TIMEFRAME

Meets the May 2020 timeframe to move house [ ] yes [ ] no

Anticipated date of completion of house move FALL · 2020

SIGNATURE

_____

THOMAS P. KELLY

Printed name

APPENDIX E

MEMORANDUM OF AGREEMENT STIPULATION II.

Design Build Manage Repair Remodel

R A Miller, LLC

10 County Club Dr. Rehoboth Beach, DE 19971
302.245.9640 RAMiller001@comcast.net

Wesley Paulson
Clear Space Theater
20 Baltimore Avenue
Rehoboth Beach, DE 19971

Dear Wesley and Board members

I inspected the properties Clear Space purchased at 413 and 415 Rehoboth Avenue. Time has not been kind to the buildings; both have been remodeled and updated numerous times w/ track lighting and laminate flooring to meet the needs of their commercial businesses. In 2005, when #413 housed a stationary shop, it was given an award from Rehoboth Beach Main Street for 'sprucing up' the property. Sadly there is nothing left of the yellow and white awnings and lush landscaping. The only thing remaining is the commemorative plaque by the front door. With regards to 'harvesting' materials of historic value or materials that can be repurposed, there is little left.

Cosmetic:
There are one or two light fixtures worth saving and an old time porcelain on steel kitchen sink that could be saved. The interior doors in 413 are standard wood 6 panel colonial doors and not worth saving. The interior doors in 415 are 5 panel, what I call "arts & craft" style that sell for more today. I would harvest some of them for use as tables or desks if you purchased glass tops and had something for a base i.e. saw horses or 2 drawer filing cabinets or they could be used on stage. 415 has three pieces of granite that perhaps could be used in the lobby of the new theater. One piece is about the size of the bar used in the lobby on Baltimore Avenue. The other two pieces are small, but with a base, could be used as high tops for theater patrons in the lobby,

Mechanical:
The small water heater and gas heater appear to be ~15 years old, there was some renovation done about that time. I wasn't able to find the 'date built' label on the water heater and it would have limited life span. I would let the plumber that will be taking them out keep them if he desires.

The 5 small window unit air conditioners are at least that old or older. You can find a home for them or I can find a home through the Rotary Club.

Structural:
The framing of those old buildings is beautiful to people that appreciate good wood; these are roughhewn true to size lumber. (back in the day when a 2x4 really was 2"x4") However, the labor involved to salvage them, plus the need to store them and the 5 panel doors mentioned above for possible future use make me recommend that you only save a few to be used creatively.

I have counted at least 25 cottages of same design and footprint as 413 and 415 on streets in south Rehoboth. All these properties have a history to the families and friends that visited them but there is nothing historic in your properties except vacation memories.

Thank you for the opportunity to inspect your properties.

Sincerely,

R A Miller, LLC
10 Country Club Drive
Rehoboth Beach, DE
19971 302.245.9640

APPENDIX E

MEMORANDUM OF AGREEMENT STIPULATION III.

The Joseph House

In 1922, A. Frank Joseph, a local merchant, and his wife Amelia built the dwelling at 413 Rehoboth Avenue. Between 1922 and 1931, structural alterations were made to the property, including the enclosed porch on the house and a small garage at the rear of the property. The house served as their primary dwelling until Amelia willed the property to their children in 1945.

Frank Joseph, who was local to the area, acted as bridge tender for the nearby drawbridge for the Lewes and Rehoboth Canal and was a member of the Rehoboth Beach Board of Commissioners. He also owned a general store near the Lewes and Rehoboth Canal from about 1912 to 1927, when he sold his share to his son Arthur B. Joseph. Previously, Frank had worked as a farmer in Sussex County.

The Joseph House is a good local example of a small bungalow, of the type often built by working-class or middle-class owners in Delaware. It retains its overhanging, low roof eaves. The longitudinal elevations also feature exposed wood rafter tails. The dwelling is constructed of wood clapboards, and rests on rusticated concrete block footers, reflecting the design trends of the early-twentieth century in the southern coastal regions of Delaware. The interior of the dwelling also reflects new spatial arrangements common in bungalow styles of the period. The plan of the Joseph House is characteristic of many early plan-book and kit-house patterns for small, one-story bungalows, most closely resembling the Sears Roebuck model 3217.





The Joseph House, ca. 2005

APPENDIX F

DATABASE SCREEN RESULTS

DDNREC Wetland, Waterways & Tidelands Map

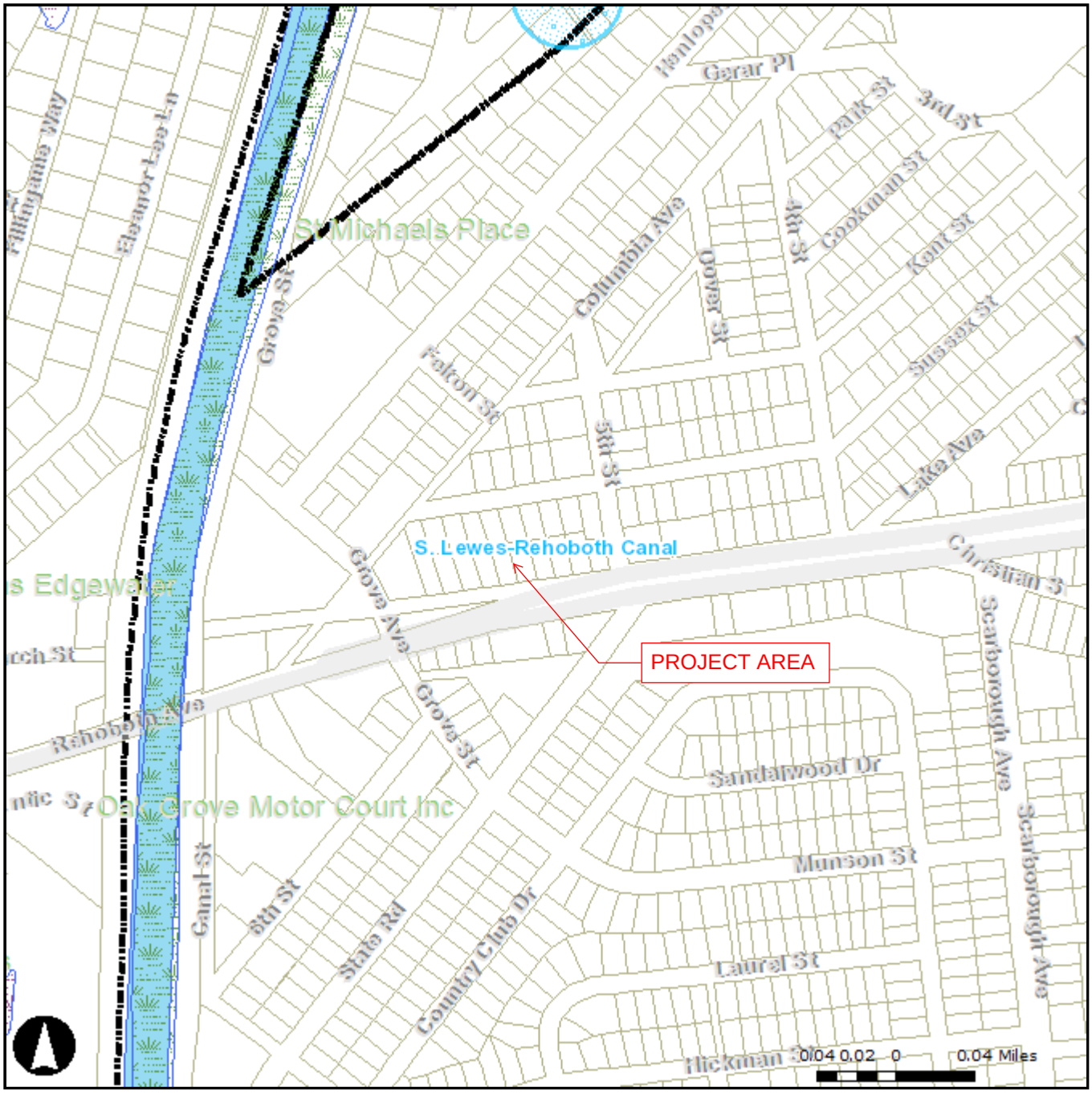

Watersheds

State Wetlands 2007
- Agriculture
- Estuarine Non-Vegetated
- Estuarine Vegetated
- Lacustrine
- Marine Non-vegetated

State Wetlands 2007 (continued)
- Palustrine Emergent
- Palustrine Forested
- Palustrine Forested Deciduous
- Palustrine Forested Evergreen
- Palustrine Open Water/ Flats
- Palustrine Open Water/Flats
- Palustrine Scrub/Shrub

State Wetlands 2007 (continued)
- Palustrine Scrub/shrub
- Palustrine Tidal Emergent
- Palustrine Tidal Forested
- Palustrine Tidal Forested
- Palustrine Tidal Scrub/Shrub
- Riverine Non-vegetated
- Riverine Vegetated

Copyright DNREC 2009

Copyright Delaware Depeartment of Natural Resources and Environmental Control, 2009

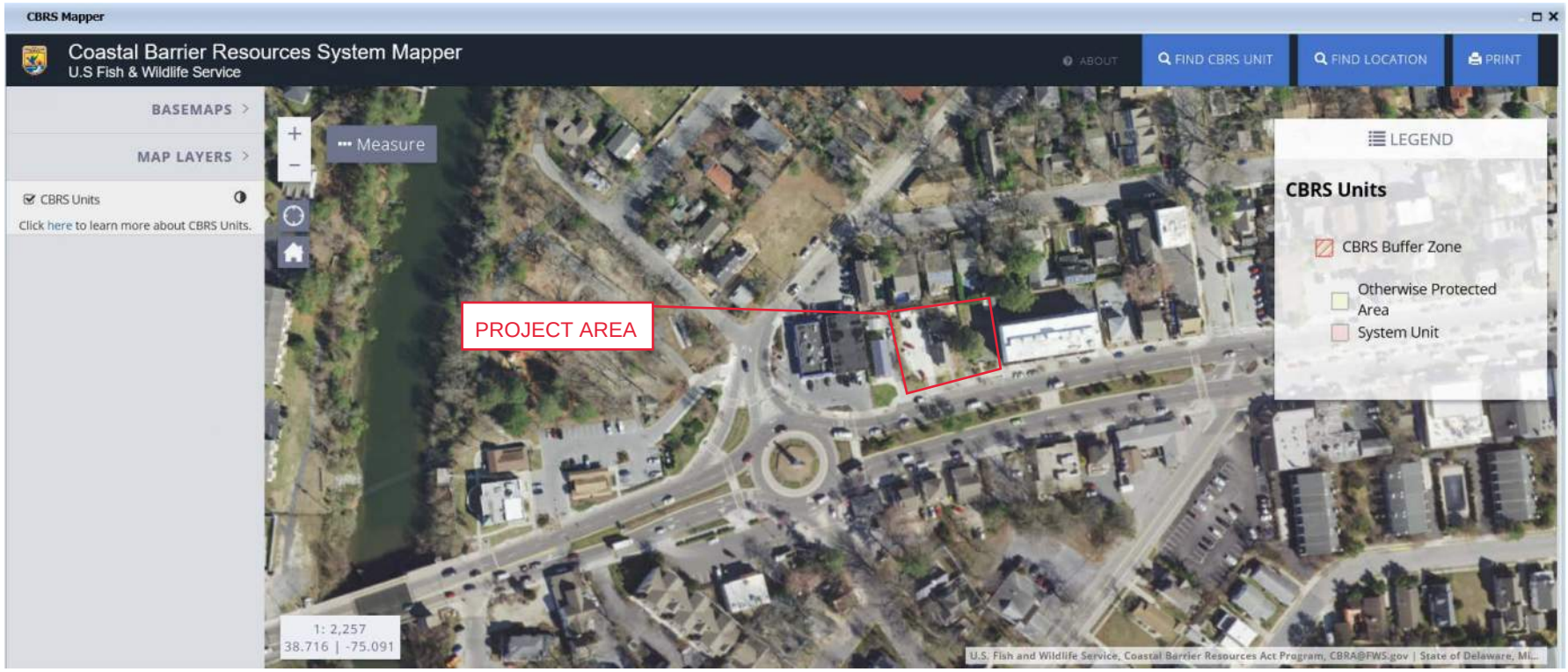
CBRS Mapper
Coastal Barrier Resources System Mapper
U.S Fish & Wildlife Service
ABOUT
FIND CBRS UNIT
FIND LOCATION
PRINT
BASEMAPS
MAP LAYERS
CBRS Units
Click here to learn more about CBRS Units.
Measure
PROJECT AREA
LEGEND
CBRS Units
CBRS Buffer Zone
Otherwise Protected Area
System Unit
1: 2,257
38.716 | -75.091
U.S. Fish and Wildlife Service, Coastal Barrier Resources Act Program, CBRA@FWS.gov | State of Delaware, MI...

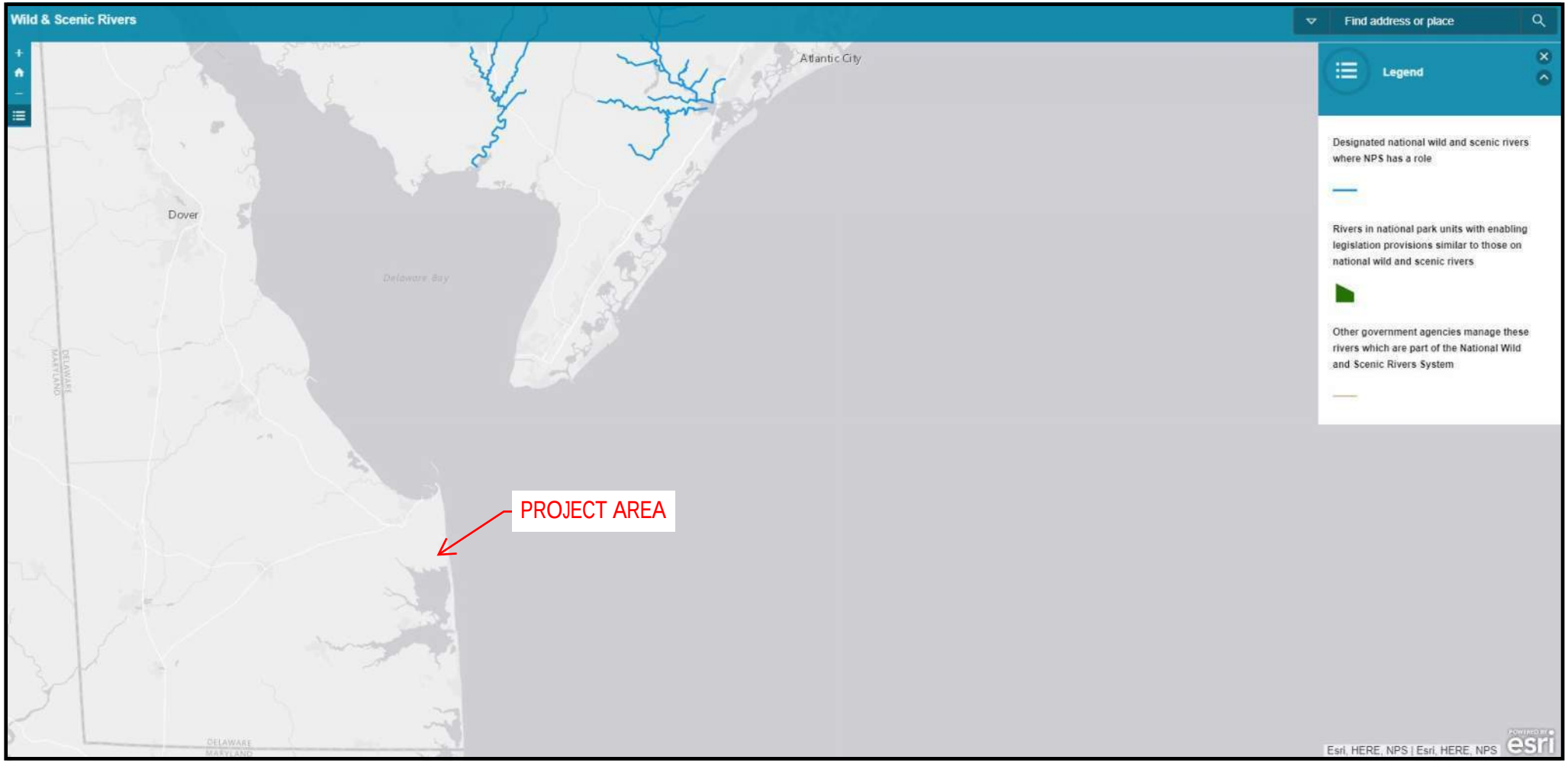
Wild & Scenic Rivers
Find address or place
Atlantic City
Dover
Delaware Bay
DELAWARE
MARYLAND
DELAWARE
MARYLAND
PROJECT AREA
Legend
Designated national wild and scenic rivers where NPS has a role
Rivers in national park units with enabling legislation provisions similar to those on national wild and scenic rivers
Other government agencies manage these rivers which are part of the National Wild and Scenic Rivers System
Esri, HERE, NPS | Esri, HERE, NPS
esri

Protected Areas Database of the United States Viewer



Legends

PAD-US 2.0 Fee Managers (National Scale)

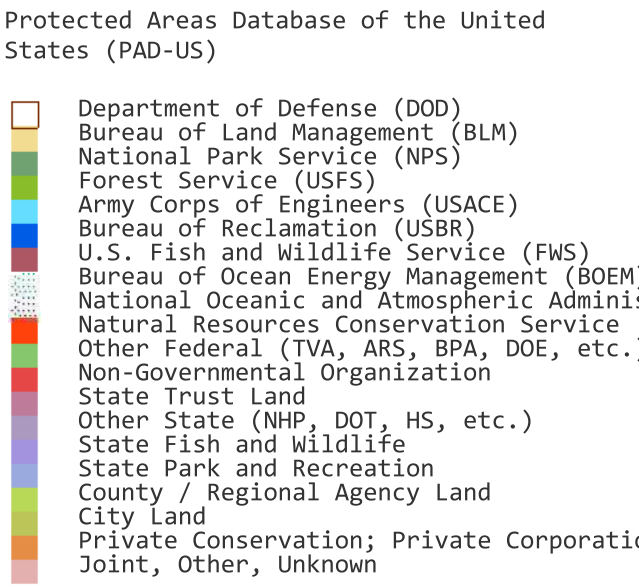

Dataset Details

PAD-US 2.0 Fee Managers (National Scale)

Data Description

An ArcGIS WebService representing fine level manager or administrative agency name standardized for the Nation (USFS, BLM, State Fish and Wildlife, State Parks and Rec, City, NGO, etc). Data from PAD-US 2.0 Fee feature class only. Use for categorization by manager name, with detailed federal managers and generic state/local/other managers. For more information about PAD-US: https://doi.org/10.5066/P955KPLE.

Service Description

Service representing fine level manager or administrative agency name standardized for the Nation (USFS, BLM, State Fish and Wildlife, State Parks and Rec, City, NGO, etc). From PAD-US 2.0 Fee feature Class only. Categorization by manager name, with detailed federal managers and generic state/local/other managers. From PAD-US 2.0 Fee Feature Class.

Copyright Text

U.S. Geological Survey (USGS) Gap Analysis Project (GAP), 2018, Protected Areas Database of the United States (PAD-US): U.S. Geological Survey data release, https://doi.org/10.5066/P955KPLE .

Esri ArcGIS MapServer URL

`https://gis1.usgs.gov/arcgis/rest/services/padus2/all_fee_managers/MapServer`

Metadata URL

https://gis1.usgs.gov/arcgis/rest/services/padus2/all_fee_managers/MapServer

PAD-US 2.0 Federal Fee Managers (Authoritative Data, National Scale)

Data Description

An ArcGIS WebService describing authoritative fee data for federal managers or administrative agencies by name. DOD lands shown as outline. Use to depict authoritative fee data for individual federal management agencies (no state, local or private lands). For more information about PAD-US: https://doi.org/10.5066/P955KPLE.

Service Description

Service representing fine level manager or administrative agency name standardized for the Nation (USFS, BLM, etc). DOD lands shown with outline. Federal Fee Managers Authoritative Data Only. Use for categorization by manager name, with detailed federal managers for Authoritative Federal Fee Managers

Copyright Text

U.S. Geological Survey (USGS) Gap Analysis Project (GAP), 2018, Protected Areas Database of the United States (PAD-US): U.S. Geological Survey data release, https://doi.org/10.5066/P955KPLE .

Esri ArcGIS MapServer URL

```
https://gis1.usgs.gov/arcgis/rest/services/padus2/federal_fee_managers_authoritative/MapServer
```

Metadata URL

https://gis1.usgs.gov/arcgis/rest/services/padus2/federal_fee_managers_authoritative/MapServer

PAD-US 2.0 Protection Mechanism Category (National Scale)

Data Description

An ArcGIS WebService representing the protection mechanism category including fee simple, easements, leases and agreements, and Marine Areas. Proclamation category shown as gray outline. Use to show categories of land tenure for all protected areas, and also includes marine areas. For more information about PAD-US: https://doi.org/10.5066/P955KPLE.

Service Description

Service representing the protection mechanism category including fee simple, easements, leases and agreements, and Marine Areas. Proclamation category shown as gray outline. Use to show categories of land tenure for all protected areas, and also includes marine areas.

Copyright Text

U.S. Geological Survey (USGS) Gap Analysis Project (GAP), 2018, Protected Areas Database of the United States (PAD-US): U.S. Geological Survey data release, https://doi.org/10.5066/P955KPLE .

Esri ArcGIS MapServer URL

```
https://gis1.usgs.gov/arcgis/rest/services/padus2/protection_mechanism_category/MapServer
```

Metadata URL

https://gis1.usgs.gov/arcgis/rest/services/padus2/protection_mechanism_category/MapServer

PAD-US 2.0 Manager Type (National Scale)

Data Description

An ArcGIS WebService representing coarse level land manager description from "Agency Type" Domain, "Manager Type" Field (for example, Federal, State, Local Gov, Private). Use for broad categorization of manager levels, for general depictions of who manages what areas. For more information about PAD-US: https://doi.org/10.5066/P955KPLE.

Service Description

Service representing coarse level land manager description from "Agency Type" Domain, "Manager Type" Field (for example, Federal, State, Local Gov, Private). Use for broad categorization of manager levels, for general depictions of who manages what areas.

Copyright Text

U.S. Geological Survey (USGS) Gap Analysis Project (GAP), 2018, Protected Areas Database of the United States (PAD-US): U.S. Geological Survey data release, https://doi.org/10.5066/P955KPLE .

Esri ArcGIS MapServer URL

`https://gis1.usgs.gov/arcgis/rest/services/padus2/manager_type/MapServer`

Metadata URL

https://gis1.usgs.gov/arcgis/rest/services/padus2/manager_type/MapServer

PAD-US 2.0 Manager Name (National Scale)

Data Description

An ArcGIS WebService representing fine level manager or administrative agency name standardized for the Nation (USFS, BLM, State Fish and Wildlife, State Parks and Rec, City, NGO, etc). DOD lands shown with outline. Use for categorization by manager name, with detailed federal managers and generic state/local/other managers. For more information about PAD-US: https://doi.org/10.5066/P955KPLE.

Service Description

Service representing fine level manager or administrative agency name standardized for the Nation (USFS, BLM, State Fish and Wildlife, State Parks and Rec, City, NGO, etc). DOD lands shown with outline. Use for categorization by manager name, with detailed federal managers and generic state/local/other managers.

Copyright Text

U.S. Geological Survey (USGS) Gap Analysis Project (GAP), 2018, Protected Areas Database of the United States (PAD-US): U.S. Geological Survey data release, https://doi.org/10.5066/P955KPLE.

Esri ArcGIS MapServer URL

`https://gis1.usgs.gov/arcgis/rest/services/padus2/manager_name/MapServer`

Metadata URL

https://gis1.usgs.gov/arcgis/rest/services/padus2/manager_name/MapServer

PAD-US 2.0 Federal Management Agencies (National Scale)

Data Description

An ArcGIS WebService describing federal managers or administrative agencies by name. DOD lands shown as outline. Use to depict individual federal management agencies (no state, local or private lands). For more information about PAD-US: https://doi.org/10.5066/P955KPLE.

Service Description

Service describing federal managers or administrative agencies by name. DOD lands shown as outline. Use to depict individual federal management agencies (no state, local or private lands).

Copyright Text

U.S. Geological Survey (USGS) Gap Analysis Project (GAP), 2018, Protected Areas Database of the United States (PAD-US): U.S. Geological Survey data release, https://doi.org/10.5066/P955KPLE .

Esri ArcGIS MapServer URL

`https://gis1.usgs.gov/arcgis/rest/services/padus2/federal_management_agencies/MapServer`

Metadata URL

https://gis1.usgs.gov/arcgis/rest/services/padus2/federal_management_agencies/MapServer

PAD-US 2.0 Protection Status by GAP Status Code (National Scale)

Data Description

An ArcGIS WebService representing a measure of management intent to permanently protect biodiversity. GAP 1 and 2 areas are primarily managed for biodiversity, GAP 3 are managed for multiple uses including conservation and extraction, GAP 4 no known mandate for biodiversity protection. Shows the full range of GAP Status Codes (1-4) for all lands and marine areas. For more information about PAD-US: https://doi.org/10.5066/P955KPLE.

Service Description

Service representing a measure of management intent to permanently protect biodiversity. GAP 1&2 areas are primarily managed for biodiversity, GAP 3 are managed for multiple uses including conservation and extraction, GAP 4 no known mandate for biodiversity protection. Shows the full range of GAP Status Codes (1-4) for all lands and marine areas.

Copyright Text

U.S. Geological Survey (USGS) Gap Analysis Project (GAP), 2018, Protected Areas Database of the United States (PAD-US): U.S. Geological Survey data release, https://doi.org/10.5066/P955KPLE .

Esri ArcGIS MapServer URL

`https://gis1.usgs.gov/arcgis/rest/services/padus2/protection_status_by_gap_statuscode/MapServer`

Metadata URL

https://gis1.usgs.gov/arcgis/rest/services/padus2/protection_status_by_gap_statuscode/MapServer

PAD-US 2.0 Protected Areas by Manager (National Scale)

Data Description

An ArcGIS WebService representing All protected areas classified by GAP Status Code protection level and manager type. Allows users to see extent of biodiversity protection and multiple use areas by manager type (federal, state, etc.). For more information about PAD-US: https://doi.org/10.5066/P955KPLE.

Service Description

Service representing all protected areas classified by GAP Status Code protection level and manager type. Allows users to see extent of biodiversity protection and multiple use areas by manager type (federal, state, etc.).

Copyright Text

U.S. Geological Survey (USGS) Gap Analysis Project (GAP), 2018, Protected Areas Database of the United States (PAD-US): U.S. Geological Survey data release, https://doi.org/10.5066/P955KPLE .

Esri ArcGIS MapServer URL

`https://gis1.usgs.gov/arcgis/rest/services/padus2/protected_areas_by_manager/MapServer`

Metadata URL

https://gis1.usgs.gov/arcgis/rest/services/padus2/protected_areas_by_manager/MapServer

PAD-US 2.0 Public Access (National Scale)

Data Description

An ArcGIS WebService representing General level of public access permitted in the area - Open, Restricted (permit, seasonal), Closed, Unknown. Use to show general categories of public access (however, not all areas have been locally reviewed). For more information about PAD-US: https://doi.org/10.5066/P955KPLE.

Service Description

Service representing general level of public access permitted in the area - Open, Restricted (permit, seasonal), Closed, Unknown. Use to show general categories of public access (however, not all areas have been locally reviewed).

Copyright Text

U.S. Geological Survey (USGS) Gap Analysis Project (GAP), 2018, Protected Areas Database of the United States (PAD-US): U.S. Geological Survey data release, https://doi.org/10.5066/P955KPLE .

Esri ArcGIS MapServer URL

`https://gis1.usgs.gov/arcgis/rest/services/padus2/public_access/MapServer`

Metadata URL

https://gis1.usgs.gov/arcgis/rest/services/padus2/public_access/MapServer

PAD-US 2.0 Proclamation and Other Planning Boundaries (National Scale)

Data Description

An ArcGIS WebService representing boundaries that provide additional context. Administrative agency name standardized for the nation (DOD, FWS, NPS, USFS). Boundaries shown with outline only, as proclamation data do not depict actual ownership or management. Use to show outline of agency proclamation, approved acquisition or other planning boundaries where internal ownership is not depicted. For more information about PAD-US: https://doi.org/10.5066/P955KPLE.

Service Description

Service representing boundaries that provide additional context. Administrative agency name standardized for the nation (DOD, FWS, NPS, USFS). Boundaries shown with outline only, as proclamation data do not depict actual ownership or management. Use to show outline of agency proclamation, approved acquisition or other planning boundaries where internal ownership is not depicted.

Copyright Text

U.S. Geological Survey (USGS) Gap Analysis Project (GAP), 2018, Protected Areas Database of the United States (PAD-US): U.S. Geological Survey data release, https://doi.org/10.5066/P955KPLE .

Esri ArcGIS MapServer URL

`https://gis1.usgs.gov/arcgis/rest/services/padus2/proclamation_and_other_planning_boundaries/MapServer`

Metadata URL

https://gis1.usgs.gov/arcgis/rest/services/padus2/proclamation_and_other_planning_boundaries/MapServer

PAD-US 2.0 DOD Boundaries (National Scale)

Data Description

An ArcGIS WebService representing Department of Defense boundaries only. Use to show outline of DOD boundaries. For more information about PAD-US: https://doi.org/10.5066/P955KPLE.

Service Description

Outlines representing Department of Defense Managed Areas

Copyright Text

U.S. Geological Survey (USGS) Gap Analysis Project (GAP), 2018, Protected Areas Database of the United States (PAD-US): U.S. Geological Survey data release, https://doi.org/10.5066/P955KPLE .

Esri ArcGIS MapServer URL

`https://gis1.usgs.gov/arcgis/rest/services/padus2/dod_boundaries/MapServer`

Metadata URL

https://gis1.usgs.gov/arcgis/rest/services/padus2/dod_boundaries/MapServer

All Overlap Errors (National Scale)

Service Description

As an aggregated data inventory, PAD-US contains thousands of data sources which are all integrated into one combined database. The policy of USGS is to accept agency data “as is” and translate them into the PAD-US format. Boundaries created by a specific agency or data steward may not fully align with those of another, creating GIS topology errors (mostly minor boundary discrepancies) associated with fee parcel ownership. In addition, more than one agency may submit an area for PAD-US without complete attributes that differentiate the fee owner and land manager.

The FGDC Federal Lands Working Group (FLWG, https://communities.geoplatform.gov/ngda-govunits/federal-lands-workgroup/) and the PAD-US Team made great progress with version 2.0 in reducing boundary discrepancies among federal agencies and between federal and state lands. PAD-US has a number of feature classes that overlay one another - for example, some easements overlay fee lands or other easements; many designation or proclamation boundaries overlay fee and/or easement lands, as well as other designations/proclamations. These are not errors - they are an accurate reflection of the world of protected areas data. But they can create challenges for spatial data users.

In PAD-US version 2.0, designations and proclamations are in separate feature classes which has helped address this issue, but overlapping boundaries still remain in the fee parcel ownership layer desired for many applications. Users are encouraged to generally review these overlaps, available in the information contained in this record. The assessment identifies all overlaps (minimum distance between feature coordinates to evaluate overlap relationship =

0.05 meter), large (greater than 5 acres), and small (less than 5 acres) overlaps between federal agency lands and between federal and state agency lands in the Fee feature class.

Copyright Text

U.S. Geological Survey (USGS) Gap Analysis Project (GAP), 2018, Protected Areas Database of the United States (PAD-US): U.S. Geological Survey data release, https://doi.org/10.5066/P955KPLE.

Esri ArcGIS MapServer URL

`https://gis1.usgs.gov/arcgis/rest/services/padus2/fee_topology/MapServer/0`

Layer name: 0

Metadata URL

https://gis1.usgs.gov/arcgis/rest/services/padus2/fee_topology/MapServer/0

Map Credits

- [object HTMLDivElement]
- U.S. Geological Survey (USGS) Gap Analysis Project (GAP), 2018, Protected Areas Database of the United States (PAD-US): U.S. Geological Survey data release, https://doi.org/10.5066/P955KPLE .
- Source: Esri, DigitalGlobe, GeoEye, Earthstar Geographics, CNES/Airbus DS, USDA, USGS, AeroGRID, IGN, and the GIS User Community

Print Disclaimer

Disclaimer: The suggestions and illustrations included in this map are intended to support scientific research; however, they do not guarantee the safety of an individual or structure. The contributors and sponsors of this product do not assume liability for any injury, death, property damage, or other effects because of using this map. This map must not be used for navigation or precise spatial analysis. Any use of trade, product, or firm names is for descriptive purposes only and does not imply endorsement by the U.S. Government. Powered by TerriaJS. https://terria.io/

Printed from https://maps.usgs.gov/padus/ on Fri Apr 24 2020 08:54:28 GMT-0400 (Eastern Daylight Time)

- DOI Privacy Policy
- Legal
- Accessibility
- Site Map
- Contact USGS

- U.S. Department of the Interior
- DOI Inspector General
- White House
- E-gov
- Open Government
- No Fear Act
- FOIA

- Follow
- *Twitter*
- *Facebook*
- *Google+*

- *GitHub*
- *Flickr*
- *YouTube*
- *Instagram*

USA Federal Lands

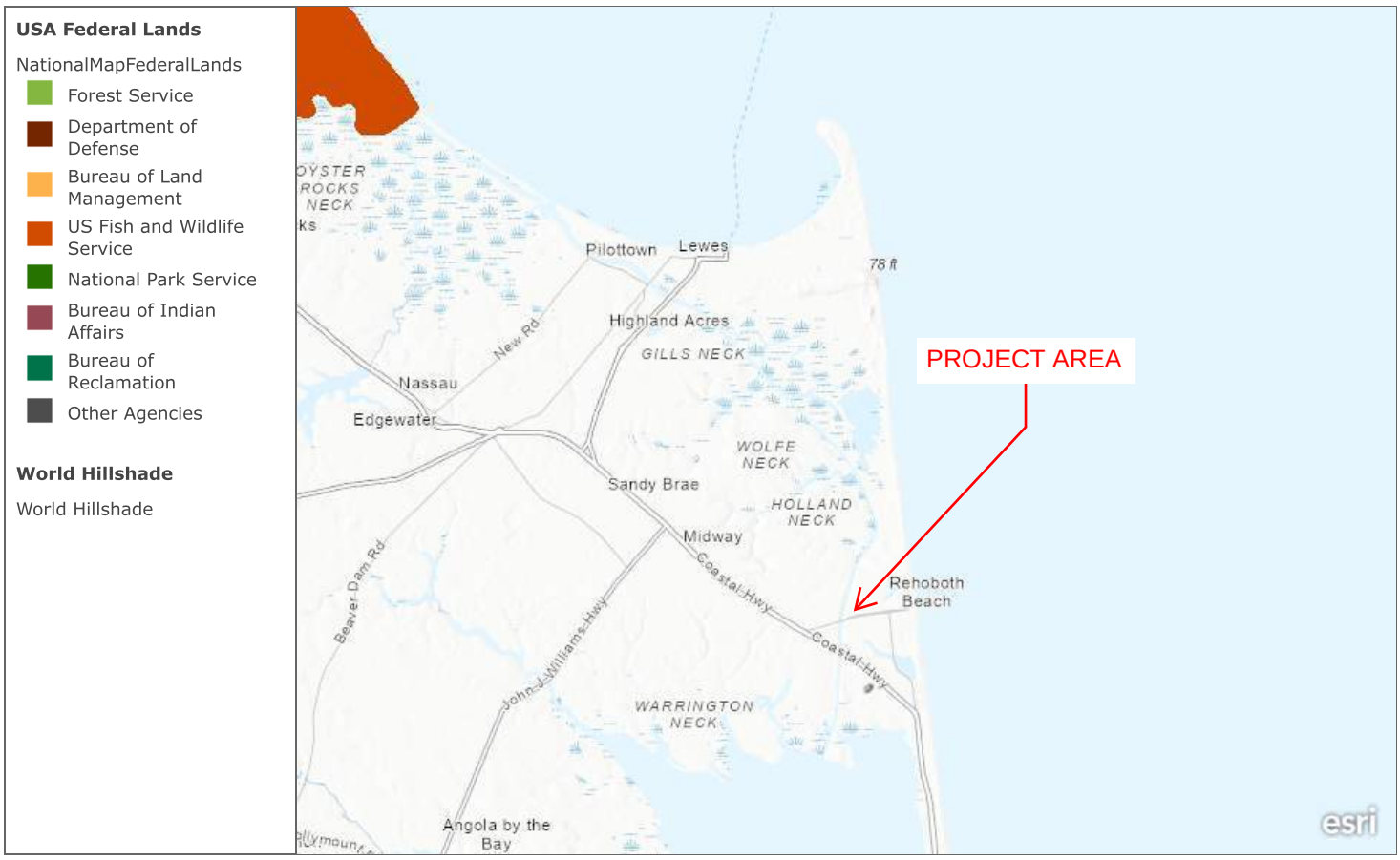

This web map presents the federal and tribal land areas of the United States

Esri, NASA, NGA, USGS | County of Sussex, DE, Delaware FirstMap, VITA, Esri, HERE, Garmin, SafeGraph, METI/NASA, USGS, EPA, NPS, USDA | County of Sussex, DE, Delaware FirstMap, VITA, Esri, HERE, Garmin, SafeGraph, METI/NASA, USGS, EPA, NPS, USDA | nationamap.gov

Save as PDF

EJSCREEN Report (Version 2019)

1 miles Ring around the Area
DELAWARE, EPA Region 3
Approximate Population: 3,496
Input Area (sq. miles): 3.25

Project Area

Selected Variables	Percentile in State	Percentile in EPA Region	Percentile in USA
EJ Indexes			
EJ Index for Particulate Matter (PM 2.5)	37	43	32
EJ Index for Ozone	33	36	27
EJ Index for NATA* Diesel PM	37	40	31
EJ Index for NATA* Air Toxics Cancer Risk	40	45	35
EJ Index for NATA* Respiratory Hazard Index	39	46	37
EJ Index for Traffic Proximity and Volume	7	9	7
EJ Index for Lead Paint Indicator	32	50	33
EJ Index for Superfund Proximity	52	44	31
EJ Index for RMP Proximity	47	47	39
EJ Index for Hazardous Waste Proximity	49	50	40
EJ Index for Wastewater Discharge Indicator	N/A	76	74

EJ Index for the Selected Area Compared to All People's Blockgroups in the State/Region/US

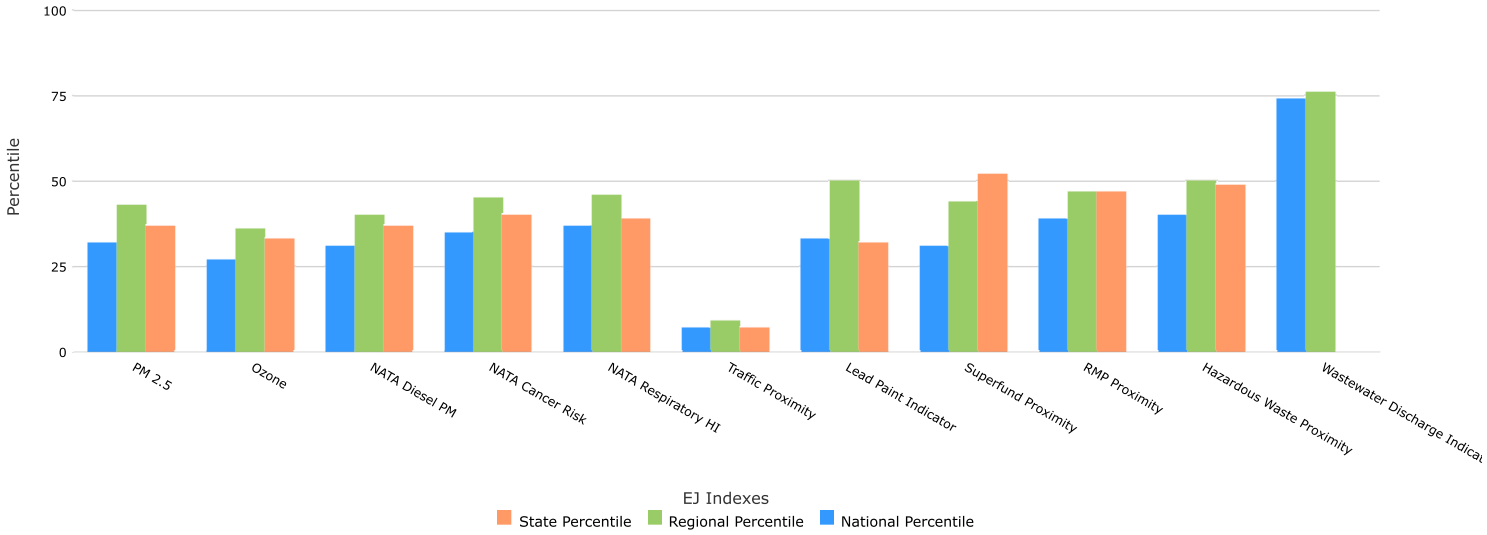

This report shows the values for environmental and demographic indicators and EJSCREEN indexes. It shows environmental and demographic raw data (e.g., the estimated concentration of ozone in the air), and also shows what percentile each raw data value represents. These percentiles provide perspective on how the selected block group or buffer area compares to the entire state, EPA region, or nation. For example, if a given location is at the 95th percentile nationwide, this means that only 5 percent of the US population has a higher block group value than the average person in the location being analyzed. The years for which the data are available, and the methods used, vary across these indicators. Important caveats and uncertainties apply to this screening-level information, so it is essential to understand the limitations on appropriate interpretations and applications of these indicators. Please see EJSCREEN documentation for discussion of these issues before using reports.



Sites reporting to EPA	
Superfund NPL	0
Hazardous Waste Treatment, Storage, and Disposal Facilities (TSDF)	0

Selected Variables	Value	State		EPA Region		USA	
		Avg.	%tile	Avg.	%tile	Avg.	%tile
Environmental Indicators							
Particulate Matter (PM 2.5 in µg/m^3)	7.2	8.25	1	8.64	5	8.3	21
Ozone (ppb)	46.5	46.4	26	44.9	68	43	77
NATA* Diesel PM (µg/m^3)	0.319	0.381	40	0.477	<50th	0.479	<50th
NATA* Air Toxics Cancer Risk (risk per MM)	22	30	3	31	<50th	32	<50th
NATA* Respiratory Hazard Index	0.27	0.35	4	0.4	<50th	0.44	<50th
Traffic Proximity and Volume (daily traffic count/distance to road)	830	520	80	640	78	750	78
Lead Paint Indicator (% pre-1960s housing)	0.23	0.23	64	0.36	44	0.28	55
Superfund Proximity (site count/km distance)	0.045	0.32	11	0.15	25	0.13	38
RMP Proximity (facility count/km distance)	0.13	0.56	15	0.62	26	0.74	22
Hazardous Waste Proximity (facility count/km distance)	0.13	1.7	18	1.3	20	4	24
Wastewater Discharge Indicator (toxicity-weighted concentration/m distance)	0	1.9	N/A	30	22	14	37
Demographic Indicators							
Demographic Index	11%	32%	7	30%	14	36%	10
Minority Population	9%	37%	8	32%	28	39%	20
Low Income Population	13%	27%	21	28%	26	33%	19
Linguistically Isolated Population	0%	2%	46	3%	55	4%	45
Population with Less Than High School Education	2%	11%	11	11%	13	13%	12
Population under Age 5	2%	6%	15	6%	14	6%	13
Population over Age 64	39%	17%	96	16%	98	15%	97

*The National-Scale Air Toxics Assessment (NATA) is EPA's ongoing, comprehensive evaluation of air toxics in the United States. EPA developed the NATA to prioritize air toxics, emission sources, and locations of interest for further study. It is important to remember that NATA provides broad estimates of health risks over geographic areas of the country, not definitive risks to specific individuals or locations. More information on the NATA analysis can be found at: https://www.epa.gov/national-air-toxics-assessment.

For additional information, see: www.epa.gov/environmentaljustice (http://www.epa.gov/environmentaljustice)

EJSCREEN is a screening tool for pre-decisional use only. It can help identify areas that may warrant additional consideration, analysis, or outreach. It does not provide a basis for decision-making, but it may help identify potential areas of EJ concern. Users should keep in mind that screening tools are subject to substantial uncertainty in their demographic and environmental data, particularly when looking at small geographic areas. Important caveats and uncertainties apply to this screening-level information, so it is essential to understand the limitations on appropriate interpretations and applications of these indicators. Please see EJSCREEN documentation for discussion of these issues before using reports. This screening tool does not provide data on every environmental impact and demographic factor that may be relevant to a particular location. EJSCREEN outputs should be supplemented with additional information and local knowledge before taking any action to address potential EJ concerns.

APPENDIX G

PUBLIC OUTREACH

Clear Space Theatre Company, Inc.
413 Rehoboth Avenue
3.10.2020

USDA Introduction

Project Summary

Clear Space Theatre Company, Inc.

Project Subject to review under Section 106 of the National Historic Preservation Act

DE Division of Historical and Cultural Affairs required an evaluation to determine whether a property is eligible for listing in the National Register of Historical Places

University of Delaware's Center for Historic Architecture and Design (CHAD) Determination of Eligibility of Report for 413 Rehoboth Avenue

Environmental Process

Submission of an Environmental Assessment

Documentation for finding of No Adverse or Adverse Effect

Draft of Memorandum of Agreement submitted to USDA National Office 15-day review period for the Advisory Council on Historic Preservation (ACHP)

Public Notification of Environmental Assessment and MOA 14-day period

Mitigation Effects on Historic Property Engagement

Lisa Fitzgerald
Community Program Specialist
lisa.fitzgerald2@usda.gov

Terry S. Fearins
Community Program Director
terry.fearins@usda.gov

3.10.2020

Clear Space Interested Parties Meeting Comments:

1. Resident (R): Suggest swapping land they purchased with senior center land owned by City outside of town limits

2. (R): Suggest moving theatre outside the City

3. Incorporate the structure inside design of new building or move theatre outside of City

4. (R): Suggest preserve building by moving or donating it.

5. Suggest museum record history of building before demolishing it and putting up a plaque. Have the new theatre reflect the same elemental design.

6. (R): Incorporate house in to building structure. The current design is too modern and the historical society should have been more proactive in preserving it. Also, there should be more of a buffer in the design between buildings and property lines.

7. (R): Suggest buying land out of town will it will not worsen traffic and be out of character with existing structures.

8. Suggest doing an art project such as photography, sculpture, etc. to preserve the memory of the project

9. (R): Suggest citizens email planning division and mayor about their concerns or have Clear Space voluntarily go through site plan review even though it is not required

10. R: Suggest a larger buffer and reduce size of theatre to hold 80 people total

11. Build community kitchen there

12. R: NEPA review should include everything that is controversial about the project, including usage, safety, traffic, etc.

13. R: Publicize to get someone to take the building off the lot

14. R: City should get the PAR and ER and Determination of Eligibility and put them on website in case citizens want to review it



Clear Space unveils new Rehoboth Avenue theater

300 hundred seat venue, office and practice space, larger dressing rooms, 28 parking spots



A nighttime rendering of Clear Space's proposed Rehoboth Avenue theater. SUBMITTED ARTWORK

By Chris Flood October 16, 2018

Looking to stay in Rehoboth, Clear Space Theatre Company unveiled a 300-seat theater on Rehoboth Avenue during a sketch plan review in front of the planning commission Oct. 12.

Clear Space Executive Director Wesley Paulson said the theater company began exploring its long-term future four years ago. He said they looked outside of town, but he said it would probably mean leasing space, and they wanted to be their own owners.

Founded in 2004, Clear Space moved into the old Epworth United Methodist Church on Baltimore Avenue in 2010. Paulson said the theater company's lease expires in 2020, which he said creates a tight construction timeframe, but there are opportunities for lease extension if needed.

The proposed plan calls for development at 413, 415 and 417 Rehoboth Ave. The properties are located near the circle, sandwiched between clothing store Jane and Georgie and the condo complex The Ark.



Clear Space Theatre Company is exploring the building of a new theater at 413, 415 and 417 Rehoboth Ave. CHRIS FLOOD PHOTO

In addition to the theater, Paulson said there is a classroom and rehearsal hall, with support facilities that include larger dressing rooms and an improved backstage area. A 28-space parking garage and cafe are also proposed.

Before Clear Space even began its presentation, Commission Chair David Mellen said he thought the proposal was exciting, and that it could make a contribution to the city, perhaps leading to an art district in Rehoboth.

One of the issues discussed was parking. As proposed, the theater company would provide 28 parking spaces by building a 10-foot-tall garage that sits 6 feet below ground level and four feet above. According to city code, commercial spaces over 15,000 square feet require 1 spot for every 200 square feet of space; while public buildings, private clubs and institutions require 1 spot for every 400 square feet of space. The proposed building is nearly 25,600 square feet.

Paulson made two points related to parking. First, he said he thought the theater company might fit under the definition of institution. Second, he said no matter how much parking is provided, it will be more than the zero spots provided at the Baltimore Avenue location.

As proposed, in the area above the stage, the building would be 53 feet tall to accommodate staging equipment.

After the presentation, and after the kind words, Mellen said he had safety concerns with trying to get up to 300 people out the front door in the case of an emergency. Safety for this property is probably what's going to be a go or no-go, he said.

Mellen said he was less concerned about the height of the building because The Ark condos, built prior to the town's zoning code, are next door and it exceeds the town's 42-foot height limit.

The theater company has also proposed a small cafe near The Ark. Paulson said he and the board have not made any decisions on the cafe.

New committee members introduced

Prior to Clear Space's sketch plan review, Mellen introduced the planning commission's two new members – Lee Weber and Jeffrey Trunzo – who replace Jan Konesey and Brian Patterson.

Weber said he was born, raised and still owns property in Rehoboth. He said he has spent the last 33 years in Washington, D.C., as a real estate developer.

Trunzo said he first visited Rehoboth in 1985, eventually buying a property in 1992. He said he is a pharmacist by trade and currently works in the office of compliance for the Food and Drug Administration. He is also on the Mayor's Advisory Committee on Trees.

Commissioner Michael Strange was also reappointed to the commission. The terms for all three end in 2021.

Story Location:
415 Rehoboth Avenue
Rehoboth Beach Delaware 19971

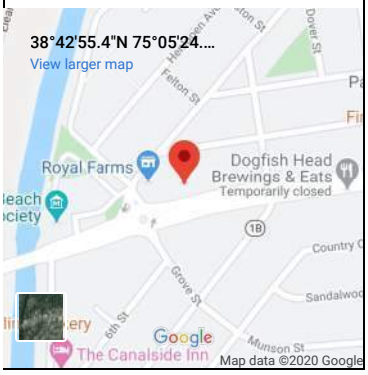

RELATED STORIES

Clear Space solves parking requirement…
Monday, March 16, 2020

Clear Space set to demolish Rehoboth A…
Monday, March 2, 2020

Clear Space to use convention center in…
Tuesday, January 21, 2020

Clear Space purchases Rehoboth Avenu…
Thursday, January 2, 2020

Clear Space, Rehoboth in convention ce…
Friday, October 18, 2019

Rehoboth commissioner to recuse on Cl…
Friday, April 19, 2019

No new zoning for Clear Space theater (/…
Friday, April 19, 2019

Clear Space, neighbors reach a truce on…
Tuesday, March 12, 2019

Clear Space resolves height issue for ne…
Friday, February 8, 2019

Neighbors challenge Clear Space theate…
Tuesday, November 13, 2018

For More, Visit Our Archives:
#NewClearSpaceTheater



MOST POPULAR

COVID-19 hotspot spreads over...	(24,915)
Events canceled, rescheduled on...	(23,242)
Sussex leading state in rate of...	(19,003)
Three Sussex women among six new...	(8,476)
Aroma opens on Second Street in...	(8,016)
Three Sussex County residents among...	(6,128)
State wants to limit crowds in state...	(6,064)
Helicopter flyover helps save Bennett...	(5,953)
Lewes man faces charges in domestic...	(5,516)
Gold Alert canceled for Lewes man, 95	(4,956)

CALENDAR OF EVENTS

Today
(All day)

Dirty Hands DIY Station

(All day)

Home of the Brave Foundation donations needed

(All day)

Cinema Art Theater virtual screenings

Tomorrow
(All day)

Dirty Hands DIY Station

(All day)

Home of the Brave Foundation donations needed

(All day)

Cinema Art Theater virtual screenings

(All day)

Rehoboth Beach Farmers Market Vendors

(All day)

Doing it for Dewey Virtual Walk, Run or Crawl

(All day)

(All day)

Rehoboth Beach Farmers Market Vendors

(All day)

Doing it for Dewey Virtual Walk, Run or Crawl

(All day)

This Week's Circulars



Hover for Circular



Hover for Circular



Hover for Circular

A Living Nightmare in China

Ad PETA

The moon is down all over the town of Dewey Beach

capegazette.com

Remarkable Groovy Photos

Ad History Daily

Man charged after pointing bow and arrow at victim and riding away on a…

capegazette.com

Simply Beautiful - Tidewater Landing

Ad livetidewater.com

Stop Using Toilet Paper

Ad Clear Rear

Rehoboth's Burger King has closed

capegazette.com

Two new 5G cell towers planned for south Rehoboth

capegazette.com



Neighbors challenge Clear Space theater proposal

Building exceeds Rehoboth's height limits, fails to provide required parking



The Sussex Street neighbors to the north of the proposed Clear Space theater on Rehoboth Avenue have complained the project is too large for what is primarily a residential area of town. They also complained construction would kill the tree line that separates the properties. CHRIS FLOOD PHOTO

By Chris Flood **November 13, 2018**

A month after Clear Space Theatre Company unveiled a 300-seat theater on Rehoboth Avenue, two Sussex Street neighbors to the north expressed serious concerns with the proposal during a Rehoboth Planning Commission meeting Nov. 9.

This was the second time (https://www.capegazette.com/article/clear-space-unveils-new-rehoboth-avenue-theater/167842) the Rehoboth Planning Commission hosted a sketch plan review for the theater company's proposed 25,600-square-foot home.

Ron Bowman, 100 Sussex St., and Mark Betchkal, 98 Sussex St., own properties abutting the proposed theater location – 413, 415 and 417 Rehoboth Ave. – to the north. The Avenue properties are located near the circle, sandwiched between clothing store Jane and Georgie and the condo complex The Ark.



A nighttime rendering of Clear Space's proposed 300-seat theater on Rehoboth Avenue. SUBMITTED ARTWORK

Bowman said he was a recently retired music teacher who has supported Clear Space through the years, but if they cannot fit their plans into what code allows, then maybe this isn't the space for them.

Bowman said the proposed height of the building – 53 feet at its highest point – was his biggest concern and a variance should not be allowed. City code limits commercial buildings to 42 feet.

Mondays are usually dark days for a theater, but every day will be a dark day for 96, 98 and 100 Sussex Street, Bowman said.

Clear Space Executive Director Wesley Paulson said the theater company would like the 53 feet because it would allow them to install a fly tower, or theatrical rigging system, that will enhance their programming. He said the plan is too keep the fly tower as part of the proposed building as long as possible.

Bowman said there are Leyland cypress, Cleveland pear and hornbeam trees on his property that separate the two properties. He said he was concerned construction of the theater would ultimately lead to the death of those trees.

Bowman said plans show mechanical elements – heating, air conditioning – to be located 20 feet from his bedroom.

As proposed, the theater company would provide 28 parking spaces by building a 10-foot-tall garage that sits 6 feet below ground level and 4 feet above.

Betchkal called for a traffic study, because he doesn't know where theatergoers will park. Listing off The Ark to the east, mixed-use buildings with apartments on top to the west and homes to the north, he said the area is primarily residential.

People who park on the streets in the area, park there because they live there, Betchkal said. Clear Space needs to quickly design something that meets code or move on, he said.

Charlie Garlow, also a Sussex Street property owner and member of the Citizens' Climate Lobby of Lower Delaware, said he was in favor of the theater company making the building as environmentally friendly as possible. Pointing to the glass facade proposed for Rehoboth Avenue, he said there are ways to turn those panels into energy.

There are all sorts of things good architects can do, Garlow said.

Paulson also addressed parking. He said the city had yet to tell Clear Space if the theater was considered a commercial space or an institution. City code requires commercial spaces over 15,000 square feet to provide one spot for every 200 square feet of space, while public buildings, private clubs and institutions require one spot for every 400 square feet of space. The proposed building is nearly 25,600 square feet, which would require 128 parking spaces as commercial or 64 spaces as institutional.

Commission member Susan Gay took a different approach to the parking. She said she did some research into how other communities address theater parking, and came across nearly a dozen that address theaters separately under code. She said those municipalities tend to require parking based on the number of seats – ranging from one parking spot for every three seats to one parking spot for every five seats.

Commission Chair David Mellen again noted the hazard of only one means of egress from the building. In light of what has happened recently, the world has changed, he said, referencing the mass shootings in Thousand Oaks, Calif., and Pittsburgh.

The only thing that could be done if something were to happen here would be to shelter in place, Mellen said.

Paulson said he has spoken with city officials about safety in the week prior to the planning commission meeting. He said there were a few suggestions made, including one to make sure the elevator could hold an 80-inch stretcher.

Story Location:
415 Rehoboth Ave.
Rehoboth Beach Delaware 19971

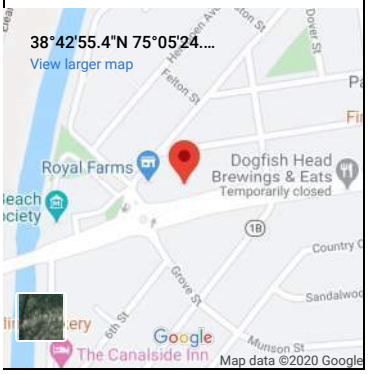

RELATED STORIES

Clear Space solves parking requirement...
Monday, March 16, 2020

Clear Space set to demolish Rehoboth A...
Monday, March 2, 2020

Clear Space to use convention center in...
Tuesday, January 21, 2020

Clear Space purchases Rehoboth Avenu...
Thursday, January 2, 2020

Clear Space, Rehoboth in convention ce...
Friday, October 18, 2019

Rehoboth commissioner to recuse on Cl...
Friday, April 19, 2019

No new zoning for Clear Space theater (/...
Friday, April 19, 2019

Clear Space, neighbors reach a truce on...
Tuesday, March 12, 2019

Clear Space resolves height issue for ne...
Friday, February 8, 2019

Clear Space unveils new Rehoboth Ave...
Tuesday, October 16, 2018

For More, Visit Our Archives:
#NewClearSpaceTheater



MOST POPULAR

COVID-19 hotspot spreads over...	(24,915)
Events canceled, rescheduled on...	(23,242)
Sussex leading state in rate of...	(19,003)
Three Sussex women among six new...	(8,476)
Aroma opens on Second Street in...	(8,016)
Three Sussex County residents among...	(6,128)
State wants to limit crowds in state...	(6,064)
Helicopter flyover helps save Bennett...	(5,953)
Lewes man faces charges in domestic...	(5,516)
Gold Alert canceled for Lewes man, 95	(4,956)

CALENDAR OF EVENTS

Today
(All day)

Dirty Hands DIY Station

(All day)

Home of the Brave Foundation donations needed

(All day)

Cinema Art Theater virtual screenings

Tomorrow
(All day)

Dirty Hands DIY Station

(All day)

Home of the Brave Foundation donations needed

(All day)

Cinema Art Theater virtual screenings

(All day)

Rehoboth Beach Farmers Market Vendors

(All day)

Doing it for Dewey Virtual Walk, Run or Crawl

(All day)

(All day)

Rehoboth Beach Farmers Market Vendors

(All day)

Doing it for Dewey Virtual Walk, Run or Crawl

(All day)

This Week's Circulars



Hover for Circular



Hover for Circular



Hover for Circular

They Deserve Better

Ad PETA

Two new 5G cell towers planned for south Rehoboth

capegazette.com

Remarkable Groovy Photos

Ad History Daily

Rehoboth's Burger King has closed

capegazette.com

How To Stay Sharp After Age 60

Ad Boston Brain Science

Luxury Homes.

Ad Bella Collina

Man charged after pointing bow and arrow at victim and riding away on a…

capegazette.com

Chelsea M. Powell, warm, loving person

capegazette.com



Clear Space, neighbors reach a truce on new theater

Significant parking issues remain for 25,000-square-foot structure



Clear Space Theatre Company and Sussex Street neighbors have reached a compromise related to the new theater the company wants to building on Rehoboth Avenue. SUBMITTED ARTWORK

By Chris Flood March 12, 2019

After months of public and private dialogue, it appears Clear Space Theatre Company has reached a truce with neighbors who opposed plans for a new 25,600-square-foot theater on Rehoboth Avenue.

During a planning commission meeting March 8, Sussex Street residents Mark Betchkal and Ron Bowman, neighbors abutting the property to the north on Sussex Street, agreed they would support the project if Clear Space removed the 28-space parking garage and reduced the number of seats. Doing so, they said, would lower the height of the building and eliminate the sound and engine pollution associated with the vehicles.

The elimination of parking and reduction of seats was proposed by Clear Space Theatre Company Board of Director Chair Carl Schloegel after planning commission members pressed on the need for nearly 300 seats. He said the idea is to build for 30 years from now, but if adjusting those two elements helped move things along, there would be room for discussion.

Currently located at 20 Baltimore Ave., in an old church, the theater company first revealed (https://www.capegazette.com/article/clear-space-unveils-new-rehoboth-avenue-theater/167842) its proposal for a new home at 413, 415 and 417 Rehoboth Ave. during a planning commission meeting in October. The lease on the space in the church expires in 2020.

A month later, during a second public vetting, neighbors abutting the property to the north on Sussex Street (https://www.capegazette.com/article/neighbors-challenge-clear-space-theater-proposal/169630) – Betchkal and Bowman – voiced concerns over the proposed building's height, which was 53 feet at its highest point, and traffic associated with the parking garage.

Three months later, in February, during a Rehoboth commissioner workshop, Clear Space Theatre Company Executive Director Wesley Paulson presented a revised plan that meets the city's 42-foot height requirement (https://www.capegazette.com/article/clear-space-resolves-height-issue-new-home/174403) by removing the equipment needed for the theater's fly tower, or theatrical rigging system. Theoretically, if the garage were removed, the building



Clear Space Theatre Company is exploring the building of a new theater at 413, 415 and 417 Rehoboth Ave. There are significant parking issues remaining. CHRIS FLOOD PHOTO

would be shorter by another four feet because the 10-foot-tall garage was designed to be six feet below ground and four feet above.

The theater company has solved the height issue and the neighbors have accepted an olive branch, but the project still faces one significant hurdle – city approval regarding parking.

Parking was the whole purpose for the meeting. During the commissioner workshop in February, Paulson also proposed the possibility of defining performing arts center within city code, and then revise parking requirements to include a certain number of spots on site, but only allowable if there are a certain number of city parking spaces in a 1,000-foot radius. Rehoboth commissioners asked the planning commission to weigh in on the issue.

Under current code, and this could change with a reduction in seats, Clear Space would need a minimum of 64 parking spaces, but as many as 128 depending on how the project is defined – as an institution or retail.

Commission Vice Chair Susan Gay said she didn't see a way to make the parking situation work within current code restrictions. No matter how parking requirements are figured, by size or by changing code to the number of fixed seats, it's way off, she said.

The possibility of eliminating the parking garage only added more questions.

Story Location:
415 Rehoboth Avenue
Rehoboth Beach Delaware 19971

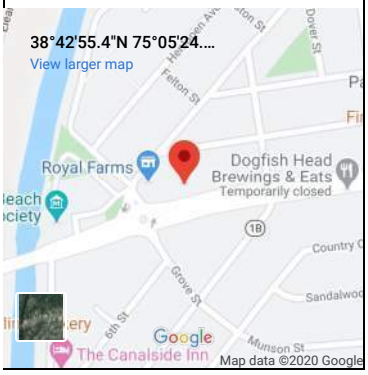

Commission member Lee Weber said it will be hard to make a good decision without traffic and parking data. He said he didn't think it would be too time-consuming, provided the city has access to summer traffic counts.

Commission member Rick Perry said eliminating the parking garage fixed one of the big safety issues – cars trying to exit onto Rehoboth Avenue, with pedestrians using the sidewalk. But, he said, he also doesn't know if the parking issue will ever be solved.

In the end, the planning commission decided to speak with city staff to see if there were any local traffic experts who could conduct a traffic study before its next meeting in April.



MOST POPULAR

COVID-19 hotspot spreads over...	(24,915)
Events canceled, rescheduled on...	(23,242)
Sussex leading state in rate of...	(19,003)
Three Sussex women among six new...	(8,476)
Aroma opens on Second Street in...	(8,016)
Three Sussex County residents among...	(6,128)
State wants to limit crowds in state...	(6,064)
Helicopter flyover helps save Bennett...	(5,953)
Lewes man faces charges in domestic...	(5,516)
Gold Alert canceled for Lewes man, 95	(4,956)

CALENDAR OF EVENTS

Today
(All day)
Dirty Hands DIY Station
(All day)
Home of the Brave Foundation donations needed
(All day)
Cinema Art Theater virtual screenings
(All day)
Rehoboth Beach Farmers Market Vendors
(All day)
Doing it for Dewey Virtual Walk, Run or Crawl
(All day)
AARP Driver Safety Online Course
(All day)
Virtual Walk for Autism
9:00 am
St. Peter's Streaming Morning Prayer
10:00 am to 12:00 pm

Tomorrow
(All day)
Dirty Hands DIY Station
(All day)
Home of the Brave Foundation donations needed
(All day)
Cinema Art Theater virtual screenings
(All day)
Rehoboth Beach Farmers Market Vendors
(All day)
Doing it for Dewey Virtual Walk, Run or Crawl
(All day)
AARP Driver Safety Online Course
(All day)
Virtual Walk for Autism
9:00 am to 12:00 pm
YMCA of Delaware food distribution pickup
10:00 am to 12:00 pm

This Week's Circulars



Hover for Circular



Hover for Circular



Hover for Circular

You Can Change a Dog's Life

Ad Animal Rahat

Man charged after pointing bow and arrow at victim and riding away on a…

capegazette.com

Bella Collina

Ad Bella Collina

Two new 5G cell towers planned for south Rehoboth

capegazette.com

Remarkable Groovy Photos

Ad History Daily

Seniors-Still Have A Landline?

Ad Nation.com

Chelsea M. Powell, warm, loving person

capegazette.com

The moon is down all over the town of Dewey Beach

capegazette.com

Cape Gazette
Covering Delaware's Cape Region



Two for the price of none

Free century-old examples of Rehoboth Beach bungalow, Lewes farmhouse



This century-old farmhouse north of Nassau is free to anyone who can move it. CHRIS FLOOD PHOTOS

By Chris Flood • March 30, 2020

Looking to own, refurbish and then live in a piece of Cape Region history? Well, there are two century-old homes – a Rehoboth Beach bungalow and a Nassau farmhouse – available for free to someone who wants to move them.

The Rehoboth Beach house is at 413 Rehoboth Ave. The property is one of three consecutive lots recently purchased by Clear Space Theatre Company, which currently going through the design phase of a new theater on those lots. As part of an environmental assessment required by the United States Department of Agriculture for a community facilities loan, the structure was designated as a rare surviving example of a beach bungalow. Clear Space has applied for a $4.8 million loan to help fund the $8.8 million project.

In an email March 19, Clear Space Executive Director Wesley Paulson said the theater must attempt to market the house because of the designation. He said the one-story structure is being offered in as-is condition and includes the house only, not any portion of the lot the house sits on.

Paulson said the theater must clear the site as part of constructing a new facility. During a meeting March 10 (https://www.capegazette.com/article/clear-space-solves-parking-requirements-two-buildings/199375?source=embed) , Clear Space revealed a change to the design of the proposed theater – from one building larger than 25,000 square feet that housed all operations, to two buildings that includes a theater a little smaller than 15,000 square feet and an administrative office at less than 9,000.

Paulson said the house still has many exterior and interior details from its original construction in the 1920s. Details include the large front porch, siding, interior paneling and plumbing fixtures, he said.



As part of a getting a loan from the United States Department of Agriculture, Clear Space Theatre Company must attempt to have this house at 413 Rehoboth Ave. moved. It has been designated as a rare surviving example of a beach bungalow.

Story Location:
Lewes farm house
16797 Coastal Highway
Lewes Delaware 19958

"The theater desires to see the house relocated from the site, restored and reused," said Paulson. "It would be a win-win situation for Clear Space and the community if the house can be moved and be accessible to the public or adapted for residential use."

Due to the size of the house and the cost of required permits from Delaware Department of Transportation and Delmarva Power, Paulson warned the move won't be cheap. He said Clear Space has already done some investigating into the move.

"A house moving contractor estimated a price in the hundreds of thousands of dollars, depending on distance," said Paulson. "Any person planning to move the house will need deep pockets."

Interested parties can receive a copy of the request for proposals from Clear Space by calling 302-227-2270 or emailing info@clearspacetheatre.org (mailto:info@clearspacetheatre.org) .

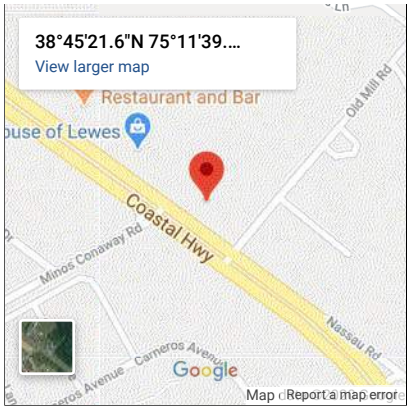

Majestic Route 1 farmhouse, outside of Lewes

The second home is a two-story farmhouse on the northbound side of Route 1, just north of the Nassau bridge.

Lifelong Cape Regioner Ron Hagan is the one looking to move the farmhouse. He said his grandparents bought the house in the late 1920s or early 1930s, and lived there until they died in the mid-1990s. He said his parents have been renting the house since then, but the house is beginning to show its age.

"It's solid construction, but the amount of repairs needed outweighs how much we can realistically spend on it," said Hagan.

The home has a detached garage, three bedrooms, two bathrooms, kitchen, dining room and living room. Hagan said the house sits on cinder blocks and its interior frames are oak.

"It's still a great majestic farmhouse," said Hagan. "In general, we'd hate to tear it down because there's got to be a better purpose for it, but it would take money we don't have."

Growing up in Mill Pond Acres, right across the street, Hagan spent much of his childhood at the house. He said he would ride his bike or walk to his grandparents' house daily.

"Both of my parents worked, so I'd get off the bus at this house," said Hagan. "Oh my gosh, I've got so many memories."

Hagan said the decision to offer the house for free is strictly business – the family has plans for the property. He estimated a person could move and refurbish the house for roughly $250,000.

"That's a great deal for a structure this size around here," he said.

The signs announcing Hagan's free home have been in place for over a week now, and Hagan said there's been some interest.

"It's a first-come, first-served scenario," he said.

For more information on the house, 16797 Coastal Highway, call Hagan at 302-381-2607.



MOST POPULAR

Events canceled, rescheduled on...	(19,475)
Beebe doctor implores governor to...	(15,544)
Surf fishing allowed with restrictions	(12,850)
Out-of-state travelers ordered to...	(11,538)
Two for the price of none	(11,402)
Hopkins Farm Creamery is open	(9,090)
Fabricator produces protective face...	(8,783)
COVID-19 claims first Sussex woman, 92	(8,503)
Local nursing home resident dies from...	(7,825)
Humorous take on social distancing	(7,505)

CALENDAR OF EVENTS

Today
(All day)
AARP Driver Safety Online Course
(All day)
Virtual Walk for Autism
(All day)
Dirty Hands DIY Station
11:00 am to 11:30 am
Tulip Celebration Flower Arranging Demonstration
11:00 am to 1:00 pm
American Legion Family Brown Bag Lunch Distribution
1:30 pm
What Do We Owe Each Other topical seminar
3:00 pm to 7:00 pm
American Legion Post 28 Carry-Out Service

Tomorrow
(All day)
AARP Driver Safety Online Course
(All day)
Virtual Walk for Autism
(All day)
Dirty Hands DIY Station
10:00 am to 3:00 pm
Totem Farms Farmers Market
11:00 am to 2:00 pm
Tulip Celebration Flower Arranging Demonstrations
11:00 am to 1:00 pm
Cape Artists Painting Event
3:00 pm to 7:00 pm
American Legion Post 28 Carry-Out Service

8:00 pm

Live Sound Meditations

8:00 pm

Live Sound Meditations

This Week's Circulars



Hover for Circular



Hover for Circular



Hover for Circular

Cape Gazette
Covering Delaware's Cape Region

Archives eEdition Login Subscr

Auto Circulars Local Businesses Re

Clear Space's Rehoboth Avenue theater takes step forward

City's planning commission moves two-building proposal to public hearing



During a meeting Friday, July 10, the Rehoboth Beach Planning Commission unanimously approved to move forward to public hearing Clear Space Theatre Company's proposal for a new home on Rehoboth Avenue. CHRIS FLOOD PHOTO

By Chris Flood July 10, 2020

Clear Space Theatre Company's proposal for a Rehoboth Avenue theater took a step forward July 10.

By unanimous decision, during a preliminary site plan review, the Rehoboth Beach Planning Commission voted to move forward to public hearing the theater company's two-building theater proposal for their property at 413, 415 and 417 Rehoboth Avenue.

As proposed, the theater would build two structures – a 256-seat traditional theater at 415 and a rehearsal theater, known as the Spotlight Theatre, at 417.

The favorable step forward came after a review that took longer than four hours. Prior to moving the plans forward, the planning commission requested Clear Space representatives address a number of issues raised by members of the public during the meeting – additional buffering and noise mitigation for residential neighbors, a set a full architectural drawings for commissioner members, a possible improvement to the facade facing Rehoboth Avenue, a detailed list of performance showtimes, a condition the rooftop on the Spotlight Theatre isn't used for anything else other than indicated on the plans and a mobility analysis.

Pending Clear Space's ability to address concerns listed by the commission, Commission Chair Rick Perry said he expects the public hearing to take place at the next regular meeting, which is scheduled for Friday, Aug. 14.

See more in the Tuesday, July 14 edition of the Cape Gazette



As proposed, the theater would build two structures - a 256-seat traditional theater at 415 and a rehearsal theater, known as The Spotlight Theatre, at 417. SUBMITTED PHOTO

Story Location:
Clear Space Theatre Company
415 Rehoboth Avenue
Rehoboth Beach Delaware 19971

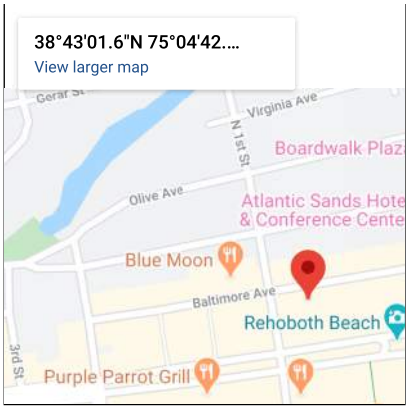

RELATED STORIES

Rehoboth planning chair’s objectivity q…
Saturday, July 4, 2020

Rehoboth planning to review new Clear …
Tuesday, June 23, 2020

Clear Space Theatre presents revised b…
Sunday, May 31, 2020

Clear Space demolishes Rehoboth Aven…
Friday, May 22, 2020

Clear Space: Please return 2005 Cottage…
Friday, May 1, 2020

Two for the price of none (/article/two-pr…
Monday, March 30, 2020

Clear Space solves parking requirement…
Monday, March 16, 2020

Clear Space set to demolish Rehoboth …
Monday, March 2, 2020

Clear Space to use convention center in…
Tuesday, January 21, 2020

Clear Space purchases Rehoboth Aven…
Thursday, January 2, 2020

For More, Visit Our Archives:
#NewClearSpaceTheater

Subscribe to the CapeGazette.com Daily Newsletter

Email Address

☑ **Daily Headlines**
☑ **Breaking News**

Subscribe



MOST POPULAR

Lewes cops say nah to Doo-Dah	(30,624)
Rehoboth backtracks face masks on...	(27,856)
Nathan Bates Carnevale, had outgoing...	(22,606)
Many teens unable to receive driver's...	(22,564)
Additional 10 Rehoboth lifeguards...	(13,390)
Sussex, Lewes, BPW officials to...	(9,896)
Lewes mayor snaps back at Doo-Dah...	(9,756)
Footprints in the sand: Remembering...	(9,285)
Bicyclists injured in bike trail crash	(8,858)
Funland rides to open July 10 on...	(8,569)

CALENDAR OF EVENTS

Today
(All day)

Rehoboth Beach Writers Guild short videos

8:00 am to 12:00 pm

Historic Lewes Farmers Market

8:00 am to 9:00 am

Beach Yoga

8:00 am

Outdoor Ashtanga Yoga Class

9:00 am to 1:00 pm

Riverwalk Farmers Market

10:00 am to 11:00 am

LHS Maritime Gateway Past & Present Tour

10:00 am

Online Books, Balls & Blocks Program

10:00 am to 3:00 pm

Model Train Open House

10:00 am to 3:00 pm

Tomorrow
(All day)

Rehoboth Beach Writers Guild short videos

8:00 am to 9:00 am

Yoga with Dimitra Yoga

8:00 am to 9:00 am

Beach Yoga

10:30 am

Creative Movement Virtual Yoga

11:00 am to 2:00 pm

Paul's Sunday Market

12:00 pm to 3:00 pm

Nassau Valley Vineyards Farmers Market

12:30 pm

Lunchtime Story Readings for Adults by Suzanne Savoy

4:00 pm to 5:00 pm

LHS Historic Architecture Tour

6:00 pm to 7:30 pm

This Week's Circulars

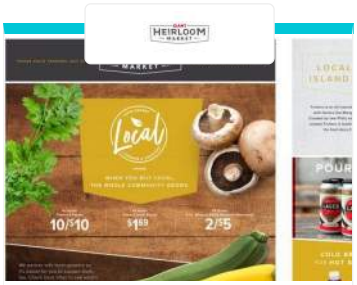

Hover for Circular



Hover for Circular



Hover for Circular

arge
The latest in Cape Region Real Estate!
capegazette.com

Foreclosure Listings Near You
Ad hudhomesusa.org

'La C
oper
Spac
capega

ag
Stop Using Toilet Paper
Ad Clear Rear

Let's Eat!
capegazette.com

Redu
work
leag
capega

APPENDIX H

ENVIRONMENTAL REPORTS

STATE OF DELAWARE
ASBESTOS INSPECTION FORM

FACILITY NAME:			
ADDRESS: **415 Rehoboth Ave**		TAX PARCEL:	
CITY: **Rehoboth Beach**	COUNTY: **Sussex**	STATE: **DE**	ZIP: **19971**
SITE CONTACT NAME: **Wesley Paulson**		CONTACT PHONE: *302-227-2270*	
OWNER NAME: **Clear Space Theatre**			
OWNER ADDRESS:			
CITY:	COUNTY:	STATE:	ZIP:
OWNER CONTACT:		OWNER PHONE:	
FACILITY DESCRIPTION: Agricultural Commercial Industrial Institutional Public **Residential**			
BUILDING DESCRIPTION (describe structure and size): **two story house**			
PROFESSIONAL SERVICE FIRM: **SUSSEX ENVIRONMENTAL HEALTH CONSULTANTS, LLC**			
ADDRESS: **24 ANCIENT OAK DRIVE**			
CITY: **LEWES**	COUNTY: **SUSSEX**	STATE: **DE**	ZIP: **19958**
INSPECTOR'S NAME: **SUSAN E WHITE**		PHONE NUMBER: **302-228-1708**	
INSPECTION'S CERTIFICATION: PM# - **0042**		PROFESSIONAL SERVICE FIRM CERTIFICATION: PS# - **129**	
TYPE OF INSPECTION: G RENOVATION **DEMOLITION**		DATE OF INSPECTION: **1-28-2020**	
IS ASBESTOS CONTAINING MATERIAL PRESENT? G YES **NO** *See summary results on page 2.*			

I hereby certify, that I am a Delaware Licensed inspector employed by a Delaware Licensed Professional Service Firm and that the building and/or contents therein located at the property identified above have been inspected for asbestos containing materials in accordance with the State of Delaware Regulations Governing the Control of Air Pollution, Regulation #21 Section 10

Name SUSAN E WHITE, PhD, CMC Title: INDUSTRIAL HYGIENIST

Signature _____ Date: 1-31-20

If ACM is present and will be disturbed, removed or abated:
Name of Abatement Company (Print Company Name) N/A
Phone # _____ Asbestos Abatement Contractor License # _____
The State of Delaware requires a licensed asbestos abatement contractor for all abatement projects except for work performed in an owner-occupied single family dwelling.

Asbestos Abatement & Demolition/Renovation Notification Form submitted to DNREC/USEPA

Region 3 on _____ (insert date) _____ (insert DOANS #)

The Notification must be submitted a minimum of 10-days prior to beginning the abatement project (see 40 CFR 61 Subpart M).

SUMMARY OF ABESTOS SURVEY/INSPECTION					
Material/Product Surveyed[1]	**Sampled? – Yes/No**[2]	**ACM Present (%)**[3]	**Condition of ACM/ Suspected ACM** (e.g. good, damaged)	**Qty ACM Present** (lf, sf, cf)	**Friable? – Yes/No**
ROOFING & SIDING					
o Roof felt shingles	❑ Yes ❑ No				❑ Yes ❑ No
o Roofing shingles	**X** Yes ❑ No	**NO**			❑ Yes ❑ No
o Roofing Tiles	❑ Yes ❑ No				❑ Yes ❑ No
o Siding shingles	**X** Yes ❑ No	**NO**			❑ Yes ❑ No
o Clapboards	❑ Yes ❑ No				❑ Yes ❑ No
o Other– describe _____	❑ Yes ❑ No				❑ Yes ❑ No
WALLS & CEILINGS					
o Ceiling Tiles	❑ Yes ❑ No				❑ Yes ❑ No
o Ceiling Tile Mastic	❑ Yes ❑ No				❑ Yes ❑ No
o Sprayed/Troweled coating	❑Yes ❑ No				❑ Yes ❑ No
o Asbestos-cement sheet	❑ Yes ❑ No				❑ Yes ❑ No
o Paneling, Tile, Baseboard Mastic	❑ Yes ❑ No				❑ Yes ❑ No
o Spackle/Joint compounds	**X** Yes ❑ No				❑ Yes ❑ No
o Textured paints	**X** Yes ❑ No	**NO**			❑ Yes ❑ No
o Millboard, rollboard	❑ Yes ❑ No				❑ Yes ❑ No
o Vinyl wallpaper	❑ Yes ❑ No				❑ Yes ❑ No
o Insulation board	❑ Yes ❑ No				❑ Yes ❑ No
o Other– describe _ **PLASTER**	**X** Yes ❑ No	**NO**			❑ Yes ❑ No
FLOORS					
o Vinyl-asbestos tile	❑ Yes ❑ No				❑ Yes ❑ No
o Asphalt-asbestos tile	❑ Yes ❑ No				❑ Yes ❑ No
o Resilient sheet flooring	❑ Yes ❑ No				❑ Yes ❑ No
o Mastic adhesives	❑ Yes ❑ No				❑ Yes ❑ No
o Other– describe _____	❑ Yes ❑ No				❑ Yes ❑ No
PIPES & BOILERS					
o Cement pipe and fittings	❑ Yes ❑ No				❑ Yes ❑ No
o Block insulation	❑ Yes ❑ No				❑ Yes ❑ No
o Preformed pipe wrap	❑ Yes ❑ No				❑ Yes ❑ No
o Corrugated asbestos paper	❑ Yes ❑ No				❑ Yes ❑ No
o Paper tape	❑ Yes ❑ No				❑ Yes ❑ No
o Putty (mudding)	❑ Yes ❑ No				❑ Yes ❑ No
o Other– describe	❑ Yes ❑ No				❑ Yes ❑ No
OTHER PRODUCTS					
o Window Glazing Putty	**X** Yes ❑ No	**NO**			❑ Yes ❑ No
o Building Caulk	❑ Yes ❑ No				❑ Yes ❑ No
o Gaskets/Packing	❑ Yes ❑ No				❑ Yes ❑ No
o Clothing/Cloth/Blankets	❑ Yes ❑ No				❑ Yes ❑ No
o Cement/mortar	❑ Yes ❑ No				❑ Yes ❑ No
o Metal-clad firebrick	❑ Yes ❑ No				❑ Yes ❑ No
o Gunnite/fire-proofing spray	❑ Yes ❑ No				❑ Yes ❑ No
o Hot-tops (ingot mold covers and inserts)	❑ Yes ❑ No				❑ Yes ❑ No
o Other – describe (ATTIC insulation)	**X** Yes ❑ No	**NO**			❑ Yes ❑ No

[1]This list is not an exclusive list of potential materials containing asbestos and the inspector should use it only as a minimal reference of potential asbestos containing materials present.

[2]No sampling is required if the inspector suspects that the materials are ACM and treats them as ACM. For a suspect material to be classified as non-ACM, a minimum number of samples must be collected and analyzed as required by AHERA/ASHARA regulations.

[3]All materials identified as having an asbestos content greater than 1% are considered to be regulated asbestos containing materials (RACM).

NOTE: If this structure is to be demolished by intentional burning by a Delaware Fire Company. This form must be provided to the Fire Company in order for DNREC-AQM to process the Fire Fighting Instruction by intentional burning application.

SEC
EST. 1998
Testing | Evaluation | Solution

24 Ancient Oak Drive, Lewes, Delaware 19958
302-947-1810
www.sussexenvironmental.com

January 30, 2020

Wesley Paulson
Clear Space Theatre
wpaulson@clearspacetheatre.org

Re: 413 and 415 Rehoboth Ave. Rehoboth Beach, Delaware
Asbestos Survey

Dear Wesley,

On January 28, 2020 Sussex Environmental provided an asbestos survey of the property located at 413 and 415 Rehoboth Ave. Rehoboth Beach, Delaware. This was provided to test for asbestos containing materials within the property prior to demolition.

Attached is the report for the property based on survey provided. The invoice will be sent separately.

Please feel free to call if you have any questions. Thank you for using our services.

Sincerely,

Susan E. White, PhD, CMC, CMCC, CIEC
Industrial Hygienist
Member, LLC

Survey Results

Sussex Environmental Consultants (SEC) was retained to conduct an asbestos survey at 413 and 415 Rehoboth Ave. Rehoboth Beach, Delaware on January 28, 2020. The sampling was provided to assess presence of hazardous materials prior to demolition.

Samples were obtained for possible asbestos presence. Aerobiology Laboratory Associates of Dulles, Virginia performed Polarized Light Microscopy (PLM) of the samples. Samples are deemed asbestos if they contain >1%. Sample results identified the following:

413 Rehoboth Ave

#	Area	Material	Asbestos results
1	**Window**	**Glazing**	**2% Chrysotile**
2	Roof	Shingle	No asbestos
3	1st floor Front room	White 12" floor tile	No asbestos
4	1st floor Front room	Green 12" floor tile	No asbestos
5	Kitchen	Vinyl	No asbestos
6	2nd floor	Plaster	No asbestos
7	**Window**	**Glazing**	**2% Chrysotile**
8	**Front pink room ceiling**	**Plaster**	**70% Chrysotile**
9	Ceiling	Plaster	No asbestos
10	Back porch	Vinyl	70% Chrysotile
11	**Window**	**Glazing**	**2% Chrysotile**

415 Rehoboth Ave

#	Area	Material	Asbestos results
1	2nd floor window	Glazing	No asbestos
2	Roof	Shingle	No asbestos
3	1st floor wall	Plaster	No asbestos
4	Attic	Insulation	No asbestos
5	Exterior	Siding	No asbestos
6	2nd floor	Joint	No asbestos
7	1st floor ceiling	Plaster with texture	No asbestos
8	Kitchen	Mudding	No asbestos
9	Rear room	Drywall mud	No asbestos
10	1st floor	Plaster with skim	No asbestos
11	Window	Glazing	No asbestos

Based on the results of the analysis, in 413 Rehoboth Ave, the window glazing, plaster in front pink room and and back porch red vinyl flooring tested positive for asbestos. When similar materials are sampled and one test positive for asbestos, all homogeneous materials are considered positive for asbestos presence. Therefore, all plaster that is similar to the front pink room ceiling must be removed and discarded as asbestos containing.

Based on the results of the analysis, in 415 Rehoboth Ave, there was no asbestos found in the materials sampled. These materials can be discarded as general construction waste for demolition.

A State of Delaware licensed asbestos abatement contractor must complete abatement for 413 Rehoboth Ave. The property must be inspected again after abatement to ensure all materials and debris has been removed prior to building removal. Required State of Delaware Department of Natural Resources documents will be provided after final inspection.

Aerobiology Laboratory Associates, Incorporated
Expertise Since 1997

43760 Trade Center Place
Suite 100
Dulles, VA 20166
(877) 648-9150
www.aerobiology.net

Certificate of Analysis

NVLAP®
TESTING
NVLAP LAB CODE 200829-0

Sussex Environmental
24 Ancient Oak Dr.
Lewes, DE 19958
Attn: Sue White
Client Project Name: 415 Rehoboth Ave Rehoboth, DE

Date Collected: 01/28/20
Date Received: 01/29/20
Date Analyzed: 01/29/20
Date Reported: 01/29/20
Project ID: 20003917

Test Requested: **3002, Asbestos in Bulk Samples**
Method: Polarized Light Microscopy (PLM), Interim Method for Asbestos in Bulk Insulation; EPA 600/M4-82-020. Method for Asbestos in Bulk Building Material: EPA 600/R-93/116

Sample Identification		Physical Description of Sample; Additional Comments	Homo-geneous (yes/no)	Number of Layers	Percentage of Sample (%)	Asbestos Detected		Non-Asbestos Fibers (area %)	Non-Fibrous Material (area %)	Matrix Material (composition)
Client	Lab Sample Number					Chrysotile (%)	Amphibole (%)			
1	20003917-001	Painted White Non-Fibrous Material	Yes	1	100	ND1	ND1		100	C, B, OP
2	20003917-002	Black Tarry Semi-Fibrous Material With Stones	Yes	1	100	ND1	ND1	FBG (20)	80	Q, T, C, B, OP
3	20003917-003a	Beige Plaster	Yes	1	90	ND1	ND1		100	Q, C, OP, G
	20003917-003b	Painted White Skim Coat	Yes	1	10	ND1	ND1		100	P, C, OP, M
4	20003917-004	Tan Fibrous Material	Yes	1	100	ND1	ND1	CELL (95)	5	OP
5	20003917-005	Painted Tan Cementitious Semi-Fibrous Material	Yes	1	100	ND1	ND1	CELL (35)	65	Q, C, B, OP, G
6	20003917-006	Painted White Joint Compound	Yes	1	100	ND1	ND1		100	P, C, OP, M
7	20003917-007	Painted White Joint Compound	Yes	1	100	ND1	ND1		100	P, C, OP, M
8	20003917-008	White Joint Compound	Yes	1	100	ND1	ND1		100	P, C, OP, M
9	20003917-009	Painted White Joint Compound	Yes	1	100	ND1	ND1		100	C, OP, M

Cathleen Piccione
Laboratory Analyst

Cathleen Piccione
Technical Supervisor

A = Amosite
AC = Actinolite
AN = Anthophyllite
CR = Crocidolite
TR = Tremolite
ND1 = None Detected
Trace = Less Than 1%
N/A = Not Applicable

CELL = Cellulose
MW = Mineral Wool
FBG = Fiberglass
SYN = Synthetic
WO = Wollastonite
NTR = Non-Asbestiform TR
NAC = Non-Asbestiform AC
FT = Fibrous Talc
AH = Animal Hair

Q = Quartz
C = Carbonates
V = Vermiculite
G = Gypsum
M = Mica
T = Tar
P = Perlite
O = Organic
B = Binder
OP = Opaques
D = Diatoms

Aerobiology Laboratory Associates, Incorporated
Expertise Since 1997

43760 Trade Center Place
Suite 100
Dulles, VA 20166
(877) 648-9150
www.aerobiology.net

Certificate of Analysis

Sussex Environmental
24 Ancient Oak Dr.
Lewes, DE 19958
Attn: Sue White
Client Project Name: 415 Rehoboth Ave Rehoboth, DE

NVLAP®
TESTING
NVLAP LAB CODE 200829-0

Date Collected: 01/28/20
Date Received: 01/29/20
Date Analyzed: 01/29/20
Date Reported: 01/29/20
Project ID: 20003917

Test Requested: **3002, Asbestos in Bulk Samples**
Method: Polarized Light Microscopy (PLM), Interim Method for Asbestos in Bulk Insulation; EPA 600/M4-82-020. Method for Asbestos in Bulk Building Material: EPA 600/R-93/116

Sample Identification		Physical Description of Sample; Additional Comments	Homo-geneous (yes/no)	Number of Layers	Percentage of Sample (%)	Asbestos Detected		Non-Asbestos Fibers (area %)	Non-Fibrous Material (area %)	Matrix Material (composition)
Client	Lab Sample Number					Chrysotile (%)	Amphibole (%)			
10	20003917-010	Painted Tan Plaster	Yes	1	100	ND1	ND1	CELL (2)	98	Q, C, OP, G
11	20003917-011	White Non-Fibrous Material	Yes	1	100	ND1	ND1		100	C, B, OP

Cathleen Piccione
Laboratory Analyst

Cathleen Piccione
Technical Supervisor

A = Amosite
AC = Actinolite
AN = Anthophyllite
CR = Crocidolite
TR = Tremolite
ND1 = None Detected
Trace = Less Than 1%
N/A = Not Applicable

CELL = Cellulose
MW = Mineral Wool
FBG = Fiberglass
SYN = Synthetic
WO = Wollastonite
NTR = Non-Asbestiform TR
NAC = Non-Asbestiform AC
FT = Fibrous Talc
AH = Animal Hair

Q = Quartz
C = Carbonates
V = Vermiculite
G = Gypsum
M = Mica
T = Tar
P = Perlite
O = Organic
B = Binder
OP = Opaques
D = Diatoms

Aerobiology Laboratory Associates, Incorporated
Expertise Since 1997

43760 Trade Center Place
Suite 100
Dulles, VA 20166
(877) 648-9150
www.aerobiology.net

Certificate of Analysis

Sussex Environmental
24 Ancient Oak Dr.
Lewes, DE 19958
Attn: Sue White
Client Project Name: 415 Rehoboth Ave Rehoboth, DE

NVLAP®
TESTING
NVLAP LAB CODE 200829-0

Date Collected:	01/28/20
Date Received:	01/29/20
Date Analyzed:	01/29/20
Date Reported:	01/29/20
Project ID:	20003917

General Notes

- **ND1** indicates no asbestos was detected; the method detection limit is 1%.
- **Trace or "<1"** indicates asbestos was identified in the sample, but the concentration is less than the method detection limit of 1%.
- All regulated asbestos minerals (i.e. chrysotile, amosite, crocidolite, anthophyllite, tremolite, and actinolite) were sought in every layer of each sample, but only those asbestos minerals detected are listed. Amosite is the common name for the asbestiform variety of the minerals cummingtonite and grunerite. Crocidolite is the common name used for the asbestiform variety of the mineral riebeckite.
- Tile, vinyl, foam, plastic, and fine powder samples may contain asbestos fibers of such small diameter (< 0.25 microns in diameter) that these fibers cannot be detected by PLM. For such samples, more sensitive analytical methods (e.g. TEM, SEM, and XRD) are recommended if greater certainty about asbestos content is required. Semi-quantitative bulk TEM floor tile analysis is accepted under the NESHAPS regulations.
- Samples identified as inhomogeneous (containing more that one layer) shall be divided into individual layers and each layer tested separately. The results for each individual layer shall be listed separately on the report.
- These results are submitted pursuant to Aerobiology's current terms and conditions of sale, including the company's standard warranty and limitation of liability provisions. No responsibility or liability is assumed for the manner in which the results are used or interpreted.
- Aerobiology Laboratory shall be responsible for all the information provided in the report, except when information is provided by the customer. Aerobiology Laboratory is not responsible for the sampling activity.
- Unless notified in writing to return the samples covered by this report, Aerobiology Laboratory will store the samples for a minimum period of 3 months before discarding. A shipping and handling charge will be assessed for the return of any samples.
- This report must not be used by the client to claim product certification, approval, or endorsement by NVLAP, NIST, or any agency of the Federal Government.
- This test report relates only to the items tested or calibrated.
- This report is not valid unless it bears the name of a NVLAP-approved signatory.
- Any reproduction of this document must include the entire document in order for the report to be valid.

Aerobiology Laboratory Associates, Incorporated

Expertise Since 1997

20 003917

20003917

AZ, CA, CO, FL, GA, IL, VA, NJ

AZ, CA, CO, VA

VA - 102977 AZ - 210229
GA - 210551 CO - 192683
NJ - 102747 GA - 163063
FL - 228303 IL - 232279

Page _____ of _____

Aerobiology Client	Sussex Environmental				Collected By/Date: K White	Relinquished By/Date: 1-28-20	
Field Contact	Sue White				Relinquished By/Date:	Received By/Date: BS 1-29-20	
Reporting Address	24 Ancient Oak Dr				Sampler Type	Andersen _____ SAS _____	SampleAire _____ AeroTrap _____	Other _____ BioCulture _____
Billing Address	Lewes, DW 19958				PO# /Job#: 415 Rehoboth Ave			
Phone/Fax	(ofc) 302.947.1810 (cell) 302.228.1708				Project Name: Rehoboth, DE			
Reporting Email(s)	susan.white@mchsi.com							
Routine ☐	24 Hour ☐	Same Day ☒	4 Hour ☐	2 Hour ☐	Notes:			
SAMPLING LOCATION ZIP CODE					CC Info:			

	Sample No.	Test Code	Sample Location	Total Volume/Area
1	1	3002	window glazing 2nd FL	
2	2	3002	roof shingles.	
3	3	3002	plaster walls	
4	4	3002	Attic insullation	
5	5	3002	siding under wood.	
6	6	3002	2nd Fl Joint	
7	7	3002	ceiling plaster w/ texture 1st FL	
8	8	3002	Kitchen mudding	
9	9	3002	rear drywall mudding	
10	10	3002	plaster w/ skim coat	
11	11	3002	window glazing	
12				
13				
14				

1054	Direct, Non-viable Spore Trap	1015	Culture - WATER Legionella
1051	Direct, Qualitative - **Swab/Tape**	1017	Culture - SWAB Legionella
1050	Direct, Qualitative - **Bulk**	1010	WATER - Potable - E. coli/total coliforms
1005	AIR Culture - Bacterial Count w/ ID's	1012	SWAB - E. coli/total coliforms
1030	AIR Culture - Fungal Count w/ ID's	1028	SWAB - Sewage Screen (E. coli/Entero/fecal coliforms)
1006	SWAB Culture - Bacterial Count w/ ID's	2056	WATER - Heterotrophic Plate Count
1031	SWAB Culture - Fungal Count w/ ID's	3001	ASBESTOS - Point count
1008	BULK Culture - Bacterial Count w/ ID's	3002	ASBESTOS - PLM Analysis
1033	BULK Culture - Fungal Count w/ ID's	3003	ASBESTOS - Particle characterization
1007	WATER Culture - Bacterial Count w/ ID's	3004	ASBESTOS - PCM Analysis

PHASE I ENVIRONMENTAL SITE ASSESSMENT

413-417 Rehoboth Avenue
City of Rehoboth Beach, Delaware 19971



Submitted To:

Mr. Wesley Paulson
Clear Space Theatre Company
20 Baltimore Avenue
Rehoboth Beach, Delaware 19971

Submitted By:

Pennoni Associates Inc.
1900 Market Street
Suite 300
Philadelphia, Pennsylvania 19103

Corinne Donnell
Staff Environmental Scientist

Angelo C. Fatiga
Environmental Division Manager

Project No. CSTCO 18001

August 6, 2018

TABLE OF CONTENTS

Page

EXECUTIVE SUMMARY ..... **iv**
Findings and Opinion v
Conclusions v

1.0 INTRODUCTION **1**
1.1 Purpose 1
1.2 Scope of Work 2
1.3 Limitations, Exceptions, Special Terms and Conditions 2
1.4 User Reliance 2

2.0 SUBJECT PROPERTY DESCRIPTION **3**
2.1 Property Location and Legal Description 3
2.2 Subject Property Characteristics 3
2.2.1 Current Use of the Subject Property 3
2.2.2 Site Structures 3
2.2.3 Site Utilities 3
2.3 Current Uses of Adjoining Properties and Properties in the Surrounding Area 3

3.0 USER PROVIDED INFORMATION **5**
3.1 Environmental Liens and/or Activity and Use Limitations 5
3.2 Specialized Knowledge or Experience of the User 5
3.3 Actual Knowledge of the User 5
3.4 Valuation Reduction for Environmental Issues 5
3.5 Commonly Known or Reasonably Ascertainable Information 5
3.6 Degree of Obviousness 5
3.7 Purpose of the ESA 5

4.0 PHYSICAL SETTING **6**
4.1 Topography/Regional Drainage 6
4.2 Soils 6
4.3 Underlying Formation 6
4.4 Groundwater 6
4.5 Water Migratory Pathways 7

5.0 HISTORICAL RECORDS **8**
5.1 Historical Maps 8
5.2 Aerial Photographs 8
5.3 Property Tax Files 10
5.4 Recorded Land Title Records 10
5.5 Historical Topographical Maps 10
5.6 Local Street Directories 10
5.7 Building Department Records 10
5.8 Zoning/Land Use Records 10
5.9 Previous Environmental Reports 10

6.0 REGULATORY AGENCY RECORDS REVIEW 11
6.1 Standard Environmental Record Sources, Federal and State 11
6.1.1 Subject Property 12
6.1.2 Vicinity Properties -- Facilities of Potential Concern 12
6.1.3 Orphan Sites 13
6.2 Regulatory Agency File and Records Review 14
6.2.1 Delaware Department of Natural Resources and Environmental Control 14
6.2.2 United States Environmental Protection Agency 14

7.0 SITE RECONNAISSANCE 15
7.1 General Observations – Exterior Areas 15
7.2 General Observations – Interior Areas 15
7.3 Hazardous Substances in Connection with Identified Uses 15
7.4 Storage Tanks 15
7.5 Floor Drains and/or Sumps 16
7.6 Other Observations 16
7.7 Polychlorinated Biphenyls (PCBs) 16
7.7.1 Transformers and Capacitors 17
7.7.2 Fluorescent Light Ballasts 17
7.7.3 Elevators and Hydraulic Equipment 17
7.8 Potential Vapor Migration Pathways 17
7.9 Non-Scope Considerations 17
7.9.1 Asbestos-Containing Material (ACM) 17
7.9.2 Lead-Based Paint 19
7.9.3 Lead in Drinking Water 20
7.9.4 Wetlands 20
7.9.5 Radon Gas 20
7.9.6 Mold 21

8.0 INTERVIEWS 22
8.1 Interviews With Past and Present Owners and Occupants 22
8.1.1 Interview with Key Site Manager 22
8.1.2 Interview with Site Occupant 22
8.1.3 Interviews with Past Owners, Operators, and Occupants 22
8.2 Interviews With State and/or Local Government Officials 22
8.2.1 City of Rehoboth Beach 22
8.2.2 Sussex County 22

9.0 DATA GAPS AND DEVIATIONS 23

10.0 ENVIRONMENTAL PROFESSIONAL STATEMENT AND SIGNATURE 24

11.0 REFERENCES 25

APPENDICES

A Figures
B Environmental Database Report
C Supporting Documentation
D Photographs

EXECUTIVE SUMMARY

Pennoni Associates Inc. (Pennoni) on behalf of Clear Space Theatre Company (Client), has performed a Phase I Environmental Site Assessment (ESA) of the properties located at 413, 415 and 417 Rehoboth Avenue in Rehoboth Beach, Delaware (referred to as site or subject property). The subject property consists of a stone parking area (417 Rehoboth Avenue), and two (2) two-story office buildings (415 and 413 Rehoboth Avenue). The subject property is identified on the Sussex County, DE Tax Map 334-13.20 as parcels 166, 165 and 164.

Pennoni conducted the ESA in general conformance with the scope and limitations of the American Society for Testing and Materials (ASTM) Standard Practice for Environmental Site Assessments: Phase I Environmental Site Assessment Process, Designation E 1527-13. ASTM E 1527-13 is a voluntary consensus standard that constitutes "all appropriate inquiry into the previous ownership and uses of the property consistent with good commercial or customary practice." The procedures included in the ASTM E 1527-13 standard comply with the United States Environmental Protection Agency (USEPA) 40 CFR Part 312, Standards and Practices for All Appropriate Inquiries; Final Rule.

The primary objective of the ESA was to identify ***recognized environmental conditions (RECs)*** in connection with the subject property. A ***REC*** is defined as the presence or likely presence of any hazardous substance or petroleum products in, on, or at a property: (1) due to release to the environment; (2) under conditions indicative of a release to the environment; or (3) under conditions that pose a material threat of a future release to the environment. An additional objective of an ESA is to identify ***controlled recognized environmental conditions (CRECs)*** and ***historic recognized environmental conditions (HRECs)***. A ***CREC*** is defined as a REC resulting from a past release of hazardous substances or petroleum products that has been addressed to the satisfaction of the applicable regulatory authority, with hazardous substances or petroleum products allowed to remain in place subject to the implementation of required controls. An ***HREC*** is defined as a past release of any hazardous substances or petroleum products that has occurred in connection with the property and has been addressed to the satisfaction of the applicable regulatory authority or meeting unrestricted use criteria established by a regulatory authority, without subjecting the property to any required controls.

To identify RECs, CRECs, and HRECs in connection with the subject property, the ESA included a records review, site reconnaissance, interviews with owners, operators, and occupants of the subject property, interviews with local government officials, review of regulatory records held by state and federal agencies, a review of information provided by the User (i.e., the party seeking to complete an environmental site assessment of the subject property), and preparation of a report presenting Pennoni's findings, opinions, conclusions and supporting documentation. The Phase I ESA for the subject property did not include any testing or sampling of materials (e.g., soil, water, air, building materials).

Our findings, opinions, and conclusions regarding RECs, CRECs, and HRECs in connection with the subject property are summarized below. Results of our evaluation of de minimis and non-scope considerations including wetlands, and radon are also summarized below.

Findings and Opinion

The key findings of this ESA for the subject property are presented in the table below.

FINDINGS SUMMARY TABLE

Area of Concern	Not Identified/No Significant Finding	*De minimis*	ASTM Non-Scope	REC/ HREC/ CREC	Further Action Needed
Historical Review	**X**				
On-Site Industrial Operations	**X**				
User Provided Information	**X**				
Adjoining Properties of Concern	**X**				
Regulatory Agency Review	**X**				
Hazardous Substances	**X**				
Storage Tanks		**X**			
Floor Drains/Sumps	**X**				
Other Issues – stains and corrosion, drains, sumps, stressed vegetation, solid waste, septic systems, etc.	**X**				
PCBs	**X**				
Potential Vapor Migration Pathways	**X**				
Asbestos-Containing Materials			**X**		
Lead-Based Paint			**X**		
Lead in Drinking Water	**X**				
Wetlands	**X**				
Radon	**X**				
Mold	**X**				

Conclusions

This assessment has identified the following no ***RECs***, ***CRECs***, or ***HRECs*** in connection with the subject property. The following *de minimis* condition was observed:

1. One (1) 275-gallon heating oil aboveground storage tank (AST) was observed along the western side of 413 Rehoboth Avenue. No staining was observed. Should the AST no longer be needed for heating purposes, the AST should be decommissioned following proper state and local guidelines.

In addition, Pennoni has identified the following Non-Scope Considerations in connection with the subject property:

- No ACM was definitively identified during this ESA and no sampling was performed. During the site visit, however, some suspect materials were observed including but not limited to window caulk and ceiling tiles. Roofing materials were not observed but are assumed to be suspect ACM. Whether or not these materials are asbestos containing can only be confirmed by manufacturer knowledge or by collecting samples of the materials and having them analyzed by an accredited laboratory. Prior to renovations or demolition, an ACM survey should be performed if past surveys did not include the subject property structures.

- No LBP was definitively identified during the ESA. No chipped or peeling paint was observed throughout the subject property buildings at the time of the inspection. However, based upon the review of aerial photographs, the subject property buildings have been present since at least the 1950s. As such, older layers of paint may contain LBP. Testing of the paint can be performed to determine if any of the paint is lead containing, or the materials can merely be presumed to be LBP and, subsequent to receiving proper notice of the potential presence of LBP on or in the structures, renovation or demolition contractors can take appropriate precautionary measures to prevent worker exposure and proper handling during renovation or demolition activities.

1.0 INTRODUCTION

Pennoni on behalf of Client, has performed a ESA of the properties located at 413, 415 and 417 Rehoboth Avenue in Rehoboth Beach, Delaware (referred to as site or subject property). The subject property consists of a stone parking area (417 Rehoboth Avenue), and two (2) two-story office buildings (415 and 413 Rehoboth Avenue).

Pennoni conducted the ESA in general conformance with the scope and limitations of the ASTM Standard Practice for Environmental Site Assessments: Phase I Environmental Site Assessment Process, Designation E 1527-13. The procedures included in the ASTM E 1527-13 standard comply with the USEPA 40 CFR Part 312, Standards and Practices for All Appropriate Inquiries; Final Rule.

ASTM E 1527-13 is a voluntary consensus standard that constitutes "all appropriate inquiry into the previous ownership and uses of the property consistent with good commercial or customary practice." The ASTM practice is intended to permit a User (i.e., the party seeking to complete an environmental site assessment of the subject property, in this case, Clear Space Theatre Company), to satisfy one of the requirements to qualify for the innocent landowner, contiguous property owner, or bona fide prospective purchaser limitations on Comprehensive Environmental Response, Compensation and Liability Act (CERCLA) liability (i.e., landowner liability protections or LLPs). The practice does not address whether requirements in addition to all appropriate inquiry have been met to qualify for LLPs (e.g., continuing obligations not to impede the integrity and effectiveness of activity and use limitations (AULs), the duty to take reasonable steps to prevent releases, or the duty to comply with legally required release reporting obligations).

ASTM E 1527-13 does not include any testing or sampling of materials (e.g., soil, water, air, building materials).

This report presents the findings, opinions, and conclusions, and supporting documentation for the ESA of the subject property, completed by Pennoni as of the date of this report. Information made available to Pennoni after this date, which would change the conclusions of this report, will be forwarded upon receipt.

1.1 Purpose

The purpose of the assessment was to identify RECs, CRECs and HRECs in connection with the subject property. A ***REC*** is defined as the presence or likely presence of any hazardous substance or petroleum products in, on, or at a property: (1) due to release to the environment; (2) under conditions indicative of a release to the environment; or (3) under conditions that pose a material threat of a future release to the environment. A ***CREC*** is defined as a REC resulting from a past release of hazardous substances or petroleum products that has been addressed to the satisfaction of the applicable regulatory authority, with hazardous substances or petroleum products allowed to remain in place subject to the implementation of required controls. An ***HREC*** is defined as a past release of any hazardous substances or petroleum products that has occurred in connection with the property and has been addressed to the satisfaction of the applicable regulatory authority or meeting unrestricted use criteria established by a regulatory authority, without subjecting the property to any required controls.

1.2 Scope of Work

The ESA for the subject property included a records review, site reconnaissance, interviews with owners, operators, and occupants of the subject property, interviews with local, state, and federal government officials, review of information provided by the User, and preparation of this report presenting Pennoni's findings, opinions, conclusions and supporting documentation, as referenced in our Proposal # PRO 18-03584, dated July 11, 2018.

The environmental professionals responsible for the preparation of this Report have the specific qualifications based on education, training, and experience to assess a property of the nature, history, and setting of the subject property. The Report was reviewed Mr. Angelo Fatiga, Environmental Division Manager of Pennoni Associates Inc. Mr. Fatiga was supported by various staff, including Mr. Jameson Detweiler, Graduate Industrial Hygienist, and Corinne Donnell, Staff Environmental Scientist; both with Pennoni. Mr. Fatiga meets the definition of an "Environmental Professional" as defined in the ASTM standard and AAI regulation. The Environmental Professional Statement and Signature are presented in Section 10.0 of this report.

1.3 Limitations, Exceptions, Special Terms and Conditions

Pennoni conducted an ESA of the subject property in general conformance with the scope and limitations of ASTM Standard E 1527-13. The ESA for the subject property did not deviate from this standard. Data gaps that would affect the ability of the environmental professional to identify conditions indicative of releases or threatened releases of pollutants, contaminants, petroleum and petroleum products are identified in Section 9.0 of this report. This ESA is presumed to be valid provided it has been completed less than 180 days prior to the acquisition of the subject property or the date of the intended transaction. Recognizing that the passage of time affects the information provided in the reports; our opinions relating to site conditions are based upon information that existed at the time our conclusions were formulated.

1.4 User Reliance

This Report and findings, conclusions, and recommendations contained herein, are furnished for the sole use and benefit of the Client to aid in understanding the environmental condition and potential liabilities of the subject property. This Report may not be assigned, quoted, reproduced, relied upon, or otherwise used without the express prior written consent of Pennoni.

All documents prepared by Pennoni Associates Inc. are the instruments of service in respect of the project. They are not intended or represented to be suitable for reuse by owner or others on extensions of the project or on any other project.

Any reuse without the written verification or adaptation by Pennoni Associates Inc. for the specific purpose intended will be at owner's sole risk and without liability or legal exposure to Pennoni Associates and owner shall indemnify and hold harmless Pennoni Associates Inc. from all claims, damages, losses, and expenses arising out of or resulting there from.

2.0 SUBJECT PROPERTY DESCRIPTION

The following paragraphs provide a description of the subject property including its location, general characteristics, and current use. Current uses of adjoining properties and properties in the surrounding area are also described below.

2.1 Property Location and Legal Description

The subject property is located in the City of Rehoboth Beach, Delaware along the north side of Rehoboth Avenue; between 5th Street and Columbia Avenue. The property can be found on the United States Geological Survey (USGS) 7.5-minute topographic quadrangle for Rehoboth Beach, Delaware at map coordinates longitude 75.0899310 West, latitude 38.7154230 North. A copy of a topographic map is provided in Appendix A.

The subject property is identified on the Sussex County, DE Tax Map 334-13.20 as parcels 166, 165 and 164.

2.2 Subject Property Characteristics

The following paragraphs describe the general characteristics of the subject property, including its current use and a description of structures, roads, and other improvements (i.e., heating/cooling system, sewage disposal, source of potable water, etc.) on the subject property.

2.2.1 Current Use of the Subject Property

The subject property buildings are both currently vacant. The subject property buildings were formerly occupied by Alesi, an engineering company and Oasis Healing Center, a wellness center (415 Rehoboth Avenue), and Jeff West Home, a home décor retailer (413 Rehoboth Avenue). 417 Rehoboth Avenue is a stone parking area.

2.2.2 Site Structures

The subject property buildings are both two-stories, with no basements. A crawl space is present within 413 and 415 on the second floor. In addition, a detached garage is present on 413 Rehoboth Avenue. A storage container is present on 417 Rehoboth Avenue.

2.2.3 Site Utilities

The subject property is provided standard utility service. Water and sewer are provided by the City of Rehoboth Beach and electrical service is provided by Delmarva Electric. The subject property is not serviced by natural gas.

2.3 Current Uses of Adjoining Properties and Properties in the Surrounding Area

Adjoining properties, and properties and roads in the area surrounding the subject property, are identified below.

- North – Residential dwellings border the subject property to the north.

- South – Rehoboth Avenue borders the subject property to the south with commercial properties, beyond.

- East – A residential condo building borders the subject property to the east with commercial properties, beyond.

- West – Commercial properties border the subject property to the west, followed by a Royal Farms at the intersection of Columbia and Rehoboth Avenue.

3.0 USER PROVIDED INFORMATION

3.1 Environmental Liens and/or Activity and Use Limitations

The User did not respond to the User Questionnaire. Therefore, it is unknown whether the User is aware of any environmental liens that are filed or recorded against the subject property. Furthermore, it is unknown whether the User is aware of any AULs (e.g., engineering controls, land use restrictions, or institutional controls) that are in place on the subject property or that have been filed or recorded in a registry under federal, tribal, state, or local law.

3.2 Specialized Knowledge or Experience of the User

Mr. Wesley Paulson, Executive Director of Clear Space Theatre Company (the User) is not aware of any specialized knowledge or experience related to the subject property or nearby properties.

3.3 Actual Knowledge of the User

The User is not aware of actual knowledge of any environmental lien or AULs encumbering the subject property or in connection with the subject property.

3.4 Valuation Reduction for Environmental Issues

The User indicated that the purchase price for the property reflects the fair market value.

3.5 Commonly Known or Reasonably Ascertainable Information

The User is not aware of commonly known or reasonably ascertainable information about the property that would help the Environmental Professional to identify conditions indicative of releases or threatened releases. Further, the User is not aware of specific chemicals that are present or once were present on the subject property; spills or other chemical releases that have taken place at the subject property, or any environmental cleanups that have taken place at the subject property.

3.6 Degree of Obviousness

The User is not aware of any obvious indicators that point to the presence or likely presence of contamination at the subject property.

3.7 Purpose of the ESA

The purpose of this ESA is to qualify for a Landowner Liability Protection (LLP) to CERCLA liability.

4.0 PHYSICAL SETTING

4.1 Topography/Regional Drainage

The subject property is located on the Rehoboth Beach, Delaware 7.5-minute USGS topographic quadrangle at an approximate elevation of 22 feet above mean sea level. Surface water on the subject property is expected to drain into storm drains located along the surrounding streets. Regionally, the area is drained by the Atlantic Ocean, which is located approximately 0.78 miles to the east of the subject property.

4.2 Soils

According to the United States Department of Agriculture's publication of the Web Soil Survey, published by the United States Department of Natural Resources and Conservation Service (USDA-NRCS), the soils present on the subject property consist of Greenwich-Urban land (GuB). The Greenwich Series soils consist of brown to yellowish-brown, well-drained loamy eolian and alluvial deposits underlain by loamy and sandy alluvial sediments. Urban land soils consist of cut and fill areas, most of which have been developed for residential, commercial, or industrial use or for multilane highways. During development, the original soil horizon was destroyed in at least 70 percent of the area. Areas of both cut and fill are moderately or rapidly permeable. Where the original soil was removed, and the substratum exposed, the material remaining is rapidly permeable and extremely low in organic-matter content and fertility.

4.3 Underlying Formation

Based on the United States Geological Survey's Physiographic Provinces map, the subject property lies in the Atlantic Coastal Plain Physiographic Province. The Atlantic Coastal Plain Province is characterized by a flat upper terrace surface cut by shallow valleys with very low local relief. The rocks in the Atlantic Coastal Plain Province consist of unconsolidated to poorly consolidated sand and gravel underlain by schist, gneiss, and other metamorphic rocks.

Based on the Delaware Geological Survey United States Geological Service's Delaware Geological Survey, Geologic Map of the Fairmount and Rehoboth Beach Quadrangles, Delaware, the formation underlying the subject property is the Lynch Heights Formation. The Lynch Heights Formation consists of well-sorted fine to coarse sand and silty clay, with a thickness of 10 to 60 feet. The Lynch Heights Formation is thickest in Rehoboth. The Lynch Heights Formation offers good surface drainage, moderate porosity and permeability.

4.4 Groundwater

Groundwater is expected to flow to the south/southeast, parallel to the surface gradient. To further determine groundwater conditions on the subject property; however, a property-specific hydrogeologic investigation would be necessary.

4.5 Water Migratory Pathways

Potential migratory pathways for surface water and groundwater entering and exiting the subject property are important in establishing the potential for surrounding areas to impact the subject property or for the subject property to impact neighboring properties that are downgradient. Local topography generally slopes to the south/southeast. Surface water and groundwater, therefore, are expected to migrate from the properties located to the north/northwest. Storm drainage and surface water flow into storm drains located along the streets bordering the subject property.

5.0 HISTORICAL RECORDS

The purpose of consulting historical records is to develop a history of the previous uses of the subject property and surrounding area to help identify the likelihood of past uses having led to RECs in connection with the subject property. ASTM E 1527-13 requires identification of obvious uses of the subject property from the present, back to the subject property's first developed use (including agricultural uses and placement of fill dirt), or back to 1940, whichever is earlier.

As such, Pennoni reviewed as many of the standard historical sources (i.e., aerial photographs, fire insurance maps, property tax files, recorded land title records, USGS topographic maps, local street directories, building department records, zoning/land use records, etc.) as were necessary and both reasonably ascertainable and practically reviewable (i.e., publicly available, obtainable from its source within reasonable time and cost constraints). In addition, the historical sources must be determined to be sufficiently useful by the environmental professional.

5.1 Historic Maps

Available Sanborn Fire Insurance Maps were obtained from Environmental Data Resources, Inc. (EDR) of Shelton, Connecticut to determine past uses and conditions of the subject property. Sanborn Fire Insurance maps for the subject property were reviewed for the years 1922, 1931, 1945, and 1960. Copies of the historical maps reviewed by Pennoni are included in Appendix A. The following is a brief narrative of the historical map review:

- 1922 – The subject property is observed to be in its current configuration; no development on 417 Rehoboth, a single residential dwelling on 415 Rehoboth, and a single residential dwelling on 417 Rehoboth. A residential dwelling borders the subject property to the west, with no development in all other directions. Rehoboth Avenue is observed to the south of the subject property. Most of the surrounding area is undeveloped, with residential dwellings spread throughout.

- 1931 – Both of the buildings on the subject property have been expanded. Auto garages are now observed in the rear of both 413 and 415 Rehoboth Ave. Additional residential dwellings are observed. An auto repair garage with two (2) gasoline tanks is observed to the southwest of the subject property, on the south side of Rehoboth Avenue.

- 1945 – No significant changes to the subject property or to the surrounding area are observed except for additional residential dwelling development.

- 1960 – No significant changes to the subject property or to the surrounding area are observed except for additional residential dwelling development.

5.2 Historical Aerial Photographs

Available aerial photographs were obtained from EDR of Shelton, Connecticut, to determine past uses and conditions of the subject property. Aerial photographs were reviewed for the years 1953, 1955, 1960, 1973, 1975, 1981, 1989, 1995, 1998, 2006, 2009, 2013 and 2017, with varying scales. Copies of the aerial photographs reviewed by Pennoni are included in Appendix A. The following is a brief narrative of the aerial photographs reviewed:

- 1953 – Two (2) residential structures appear to be present on the 415 and 417 Rehoboth Avenue properties. 413 Rehoboth Avenue is vacant. 5th Street, Rehoboth and Columbia Avenues are present. A golf course is observed to the southeast of the subject property. The surrounding properties are observed to likely be residential dwellings.

- 1955 – No significant changes to the subject property or surrounding area were observed from the 1953 photograph.

- 1960 – Additional development is observed to the north of the subject property. No other significant changes to the subject property or surrounding area were observed from the 1955 photograph.

- 1973 – Additional development is observed to the north and south of the subject property. The golf course has been developed into a residential development. No other significant changes to the subject property or surrounding area were observed from the 1960 photograph.

- 1975 – The quality of the photograph is poor. As such, no definitive observations can be made.

- 1981– The subject property is bordered by two large structures to the east and west. No other significant changes to the subject property or surrounding area were observed from the 1973 photograph, with the exception of the additional development to the south of the subject property.

- 1989 – No significant changes to the subject property or surrounding area were observed from the 1981 photograph.

- 1995 – The quality of the photograph is poor. As such, no definitive observations can be made.

- 1998 – No significant changes to the subject property or surrounding area were observed from the 1989 photograph.

- 2006 – The intersection of Columbia and Rehoboth Avenues has been developed into a traffic circle. Development is observed to the northwest of the subject property. No other significant changes to the subject property were observed from the 1998 photograph.

- 2009 – No significant changes to the subject property or surrounding area were observed from the 2006 photograph.

- 2013 – 413 Rehoboth Avenue appears to be a parking lot. No other significant changes to the subject property or surrounding area were observed from the 2009 photograph.

- 2017 – No significant changes to the subject property or surrounding area were observed from the 2013 photograph.

5.3 Property Tax Files

Property tax files including records of past ownership, appraisals, maps, sketches, photos, or other information pertaining to the property were not determined to be reasonably ascertainable, practically reviewable, and/or sufficiently useful.

Pennoni obtained a current tax map for the subject property from Sussex County, Delaware's Parcel Map Search; a copy of the tax map is included in Appendix A. The subject property was identified on map 334-13.20 as parcels 166, 165 and 164.

5.4 Recorded Land Title Records

According to information gathered from the *DataTree*, recorded land title records were not able to be obtained and reviewed.

5.5 Historical Topographical Maps

Historical Topographical Maps were not determined to be reasonably ascertainable, practically reviewable, and/or sufficiently useful.

5.6 Local Street Directories

Local Street Directories were not determined to be reasonably ascertainable, practically reviewable, and/or sufficiently useful.

5.7 Building Department Records

Building Department Records were not determined to be reasonably ascertainable, practically reviewable, and/or sufficiently useful.

5.8 Zoning/Land Use Records

According to information gathered from *DataTree*, the subject property is zoned as Residential, Single (Rs) and Residential, Vacant Lot (Rv).

5.9 Previous Environmental Reports

No previous reports were provided to Pennoni for review.

6.0 REGULATORY AGENCY RECORDS REVIEW

As part of the ESA for the subject property, Pennoni reviewed both standard and additional environmental record sources for the subject property and surrounding area. Our environmental records review consisted of a review of the following:

- the EDR Radius Map Report (EDR Report) for the subject property provided by EDR;
- information requested from the USEPA, Region III; and,
- information requested from the Delaware Department of Natural Resources and Environmental Control (DNREC).

6.1 Standard Environmental Record Sources, Federal and State

Pennoni contracted the services of EDR to search both state and federal environmental databases to identify potential concerns that may be associated with either the subject site and/or surrounding properties. The EDR Report provided listings, accompanied by a map, of facilities and operations with reported environmental concerns within the ASTM E 1527-13 specified search radius around the subject property.

The federal databases searched by the EDR Report included the following:

- Federal National Priorities List (NPL) site list;
- Federal Delisted NPL site list;
- Federal Comprehensive Environmental Response, Compensation, and Liability Information System (CERCLIS) list;
- Federal CERCLIS No Further Remedial Action Planned (NFRAP) site list;
- Federal Resource Conservation and Recovery Act (RCRA) Corrective Action (CORRACTS) facilities list;
- Federal Treatment, Storage, and Disposal (RCRA TSD) facilities list;
- Federal RCRA (RCRA GEN) generators list;
- Federal Institutional Control/Engineering Control (IC/EC) registries; and
- Federal Emergency Response Notification System (ERNS) list.

The EDR Report also searched the state database files including, but not limited to:

- State Hazardous Waste Sites (SHWS) list;
- State Solid Waste Facility/Landfill (SWF/LF) site list;
- State Leaking Underground Storage Tank (LUST) site list;
- State Registered Underground and Aboveground Storage Tank (REG UST/AST) site list;
- State Institutional Control/Engineering Control (IC/EC) registries;
- State Voluntary Cleanup Program (VCP) sites list; and
- State Brownfields sites list.

The EDR Report is presented in Appendix B. Complete listings and descriptions of the each of the databases search are included in the EDR Report.

6.1.1 Subject Property

The subject property was not listed in any of the databases searched by EDR.

6.1.2 Vicinity Properties -- Facilities of Potential Concern

The EDR Report identified the following facilities located adjacent to or in close proximity to the subject property:

- Rehoboth Central Office
  408 Rehoboth Avenue
  Rehoboth Beach, DE

The Rehoboth Central Office AST site is located approximately 0.02 miles southeast of the subject property. According to the EDR Report, a AST is currently or was formerly present. No additional information is provided. Under normal operating conditions, no adverse environmental impacts to the subject property would be expected from this site.

- 7-Eleven #23784
  502 Rehoboth Avenue
  Rehoboth Beach, DE

The 7-Eleven UST, LUST, Tier 2, RCRA-SQG, FINDS, ECHO and Financial Assurance site is located approximately 0.04 miles to the southwest of the subject property. According to the EDR Report, three (3) 12,000-gallon gasoline USTs installed in April 1982, were removed in March 2011. Three (3) LUST listings were reported in September 1996, December 2004, and May 2011; all of which are identified as closed. The Tier 2 listing identifies unleaded gasoline as the chemical used for 2009 through 2011. The Financial Assurance listing identifies a one (1) million-dollar coverage from April 2010 to April 2011. The property was identified as a RCRA small-quantity generator in 1991 for handling benzene. The FINDS Registry ID is 110002509447 and the ECHO Envid is 1000458551. Based upon the regulatory status for the LUST listing, no adverse environmental impacts to the subject property would be expected from this site.

- Phillips Property/Exxon Rehoboth Avenue
  319 Rehoboth Avenue
  Rehoboth Beach, DE

The Phillips Property UST site is located approximately 0.11 miles southwest of the subject property. According to the EDR Report, two (2) 8,000-gallon gasoline, one (1) 4,000-gallon gasoline and one (1) 1,000-gallon used oil USTs were removed in December 1990. The Exxon LUST listing identifies two LUST cases; both of which have been listed as closed as of March 1992 and March 2000. Based upon the regulatory status for the LUST listing, no adverse environmental impacts to the subject property would be expected from this site.

- Rehoboth Sunoco
  605 Rehoboth Avenue
  Rehoboth Beach, DE

The Rehoboth Sunoco EDR Hist Auto site is located approximately 0.12 miles to the southwest of the subject property. According to the EDR Report, the property is identified as a gasoline station for 1982 and 1983. Under normal operating conditions, no adverse environmental impacts to the subject property would be expected from this site.

- Highs Dairy Store
  303 Rehoboth Avenue
  Rehoboth Beach, DE

The Highs Dairy Store UST site is located 0.17 miles to the east of the subject property. According to the EDR Report, three (3) 8,000-gallon gasoline USTs and one (1) 8,000-gallon diesel USTs were removed in September 2008. No additional information was provided. Based on the distance and location of the site relative to the subject property, no adverse impacts to the subject property are expected.

- Morrie Pershing
  4th Street and Rehoboth Avenue
  Rehoboth Beach, DE

The Morrie Pershing UST site is located 0.18 miles to the east of the subject property. According to the EDR Report, one (1) 4,000-gallon and one (1) 3,000-gallon gasoline UST was removed in January 1986. No other information is provided. Based on the distance and location of the site relative to the subject property, no adverse impacts to the subject property are expected.

- Wilgus Rehoboth
  251 Rehoboth Avenue
  Rehoboth Beach, DE

The Wilgus Rehoboth UST and LUST site is located 0.23 miles to the east of the subject property. According to the EDR Report, one (1) 4,000-gallon and two (2) 2,500-gallon gasoline UST were closed in place in August 2014. The LUST listing is identified as closed as of December 2014. No other information is provided. Based on the regulatory status, distance and location of the site relative to the subject property, no adverse impacts to the subject property are expected.

The remaining reported sites are not located on or adjacent to the subject property and are not expected to impact the subject property based on their location and/or reported regulatory status. Complete details for all of the sites listed in the EDR Report are included in Appendix B.

6.1.3 Orphan Sites

The unfiltered EDR Report identified five (5) orphan sites, or sites which could not be mapped due to inadequate address information. None of the identified orphan sites are located on or adjacent to the subject property.

6.2 Regulatory Agency File and Records Review

6.2.1 Delaware Department of Natural Resources and Environmental Control

Pennoni submitted an online-request on July 31, 2018, to DNREC, for information regarding environmental concerns at the subject property. DNREC responded to the request on August 1, 2018 and August 3, 2018 stating that DNREC does not have files on record for the subject property. A copy of the correspondence is contained as an appendix of this report.

6.2.2 United States Environmental Protection Agency

A request was submitted online to the USEPA, *MyPropertyInfo* website, on July 31, 2018, to search federal files for any information regarding the subject property, and any instances of Illegal waste discharges, Notices of Violations, and the current regulatory status of the subject property. No records related to this inquiry were identified for the subject property. A copy of the response is contained as an appendix of this report.

7.0 SITE RECONNAISSANCE

Pennoni personnel completed an inspection of the subject property on July 26, 2018 to visually inspect the property for evidence of RECs. During the site visit, Mr. Jameson Detweiler of Pennoni, was escorted by Mr. Bryce Lingo of Jack LINGO Realtor. Photographs of the significant features observed during the site visit are provided in Appendix D.

Methodology

The property was observed by visually walking the surveyed property line. Interior portions of the subject property buildings were accessed as well. Interior spaces of buildings located on the subject property were observed in a methodical means by accessing each room and space. Most individual rooms were physically entered and visual observations were made.

Limitations

Access to interior areas within the buildings on the subject property was provided. Access to the roofs of the buildings was not provided. In addition, access to the garage on 413 and storage container on 415 was not provided.

7.1 General Observations – Exterior Areas

The subject property consists of approximately 0.38 acres, with two (2) approximately 1,600 square foot buildings and a stone parking area. A storage container and detached garage were observed along the rear of 415 and 413 Rehoboth Avenue, respectively. Several trash cans and recycle cans were observed throughout the subject property. The subject property's entrance is off of the north side of Rehoboth Avenue.

7.2 General Observations – Interior Areas

413 Rehoboth Avenue: The building was observed to be vacant. Several different rooms, including a bathroom were observed within the first floor. The second floor was furnished with shelving units and two (2) crawl spaces on the exterior walls.

415 Rehoboth Avenue: The building was also observed to be vacant. The general layout of the first floor was open; however, tables, chairs and sinks from the wellness center were observed. The second floor was empty with access to a crawl space.

7.3 Hazardous Substances in Connection with Identified Uses

Several 5-gallon plastic buckets of adhesives and several paint cans were observed in the rear of 415 and 417 Rehoboth Avenues. No staining was observed. Several thermostats and window AC-units were also observed. The materials should be disposed of in accordance with federal, state and local regulations.

7.4 Storage Tanks

One (1) 275-gallon aboveground storage tank (AST) containing heating oil was observed along the western side of the building on 413 Rehoboth Avenue. No staining was observed.

7.5 Floor Drains and/or Sumps

No floor drains and/or sumps were observed on the subject property.

7.6 Other Observations

Based on the site reconnaissance, review of records, and historical usage of the subject property, Pennoni has identified the following conditions that may impact future development of this property or present the potential for future environmental liability.

Stains or Corrosion	Not Observed
Pits, Ponds or Lagoons	Not Observed
Stained Soil or Pavement	Not Observed
Stressed Vegetation	Not Observed
Fill Material	Not Observed
Municipal Solid Waste	Several trash cans and recycle cans were observed throughout the subject property
Regulated Waste Disposal	Not Observed
Biomedical Waste Disposal	Not Observed
Waste Water	Not Observed
Wells	Not Observed
Septic Systems	Not Observed
Current/Past Agricultural Activity	Not Observed
Odors	No strong, pungent, or noxious odors were observed
Pools of Liquid	Not Observed
Drums/Containers	5-gallon buckets and paint buckets were observed in the rear of 415 and 417 Rehoboth Avenue
Unidentified Chemicals	Not Observed

7.7 Polychlorinated Biphenyls (PCBs)

PCBs are a class of compounds that were developed in the 1930s and became widely used in industry from the mid-1900s to the late 1970s. The flame resistance of PCBs made them ideal for use in electrical equipment and they did not break down or react with other chemicals, even under extreme conditions of high temperature and pressure. PCBs were commonly used, therefore, in hydraulic fluids, lubricating oils, and transformers, electric motors, switches, and capacitors (including fluorescent lighting ballasts), as well as in paints, plastics, and other household items.

Because PCBs persist in the environment and, because they are fat-soluble, they bio-accumulate in the food chain, the elimination of PCBs from distribution in commerce was mandated in federal legislation in the late 1970s. For economic reasons, however, the use of PCBs in existing equipment was allowed to continue for the useful or normal life of the equipment, as long as specific conditions were met. At present, many industrial facilities continue to rely upon PCB-containing equipment and transformers, while many commercial and residential structures continue to use lighting fixtures, switches, and other articles that contain some level of PCBs.

7.7.1 Transformers and Capacitors

No transformers or capacitors were observed on the subject property.

7.7.2 Fluorescent Light Ballasts

Fluorescent lights were not noted throughout the subject property buildings. Based on the age of the building, the possibility exists that the ballast contain PCBs. During demolition or renovation activities, if fluorescent light ballasts are encountered and they do not have Non-PCB labelling, they should be segregated and disposed of in accordance with the state and federal regulations.

7.7.3 Elevators and Hydraulic Equipment

Elevators and hydraulic equipment that contain hydraulic fluid are a potential area of environmental concern due to the potential for PCBs to be present in the hydraulic fluid. No elevators or hydraulic equipment were observed in the building.

7.8 Potential Vapor Migration Pathways

A Tier 1 Vapor Encroachment Screening (VES) for the subject property pursuant to ASTM E2600-10 Standard Guide for Vapor Encroachment Screening on Property Involved in Real Estate Transactions was not performed. Pennoni inspected the floor of the lowest level of the subject property building for potential vapor intrusion. The hardwood flooring of the buildings were observed to be in fair condition. No odors were observed.

Additionally, a review of regulatory records for the subject property and surrounding area did not reveal the presence of a potential groundwater plume or area subsurface soil contaminated with Volatile Organic Compounds (VOCs). Therefore, potential vapor migration into the structure(s) on the subject property is not expected to be a concern.

7.9 Non-Scope Considerations

7.9.1 Asbestos-Containing Material (ACM)

Asbestos is a naturally occurring mineral that has been used for centuries for variety of applications. Asbestos is a very stable crystalline mineral that forms fibers and withstands high temperature extremely well. Because of this physical and chemical property, commercial and industrial applications and usage of asbestos increased dramatically during the early 1900s. Asbestos was commonly known as a type of insulation, but it was also as a stabilizer and strengthening material in plaster, cement, and other composite materials. As such, asbestos was commonly used in building materials such as insulation, plaster, vinyl surfacing materials, and roofing and roof flashings, as well as in brake linings, caulking, and gaskets for ovens and furnaces. Because asbestos is a mineral, it can also be found in the soils of some areas around the world.

Once commercially milled, asbestos fibers are typically found at sizes that are measured in microscopic, micron particle sizes. Uncontrolled releases of asbestos fibers can remain airborne for an extended time and the particles tend to by-pass most of the defense mechanisms of the respiratory tract. As such, asbestos fibers have the ability to reach the inner portions of the lungs where they can become lodged and cause significant scarring and damage on a cellular level. Diseases attributable to asbestos exposure include asbestosis, mesothelioma, and lung cancer. Occupational exposure to asbestos is, therefore, highly regulated in the workplace.

The mere presence of ACM in a building is not necessarily cause for significant concern. So long as asbestos is not disturbed or accessible to damage or contact and does not become airborne, it poses little health risk and management of ACM in-place is considered a safe and acceptable practice. The U.S. EPA and OSHA have issued substantial guidance regarding proper procedures for the operations and maintenance of asbestos in the workplace. The U.S. EPA has also issued guidelines for home and building owners who have ACM insulation and surfacing materials such as flooring and roofing in their houses. Consequently, while most commercial production and use of asbestos was discontinued in the late 1970s and early 1980s, ACM remain in-place and in use in many commercial, industrial, and residential structures.

Asbestos regulations govern issues such as asbestos exposure and materials handling, transportation, and disposal and they place obligations upon building owners and operators to make notification to building occupants, tenants, visitors, contractors, and employees who may come in contact with the ACM.

Building owners, in particular, are responsible to make notifications regarding the presence and location of ACM. Additionally, all suspect materials are required by law to be “presumed” to be asbestos containing materials (PACM). PACM must be handled and treated as ACM until proven otherwise to be non-ACM.

Policies and procedures relating to the on-going management of PACM and ACM in occupied buildings are typically presented in written asbestos Operations and Maintenance (O&M) Plans. O&M Plans outline the various building owner responsibilities and procedures relating to the asbestos and serve as a tool to ensure consistent and proper management practices.

If a building containing ACM is to be demolished, the asbestos is typically removed prior to the demolition activities. Pursuant to the federal EPA National Emissions Standards for Hazardous Air Pollutants (NESHAP) regulations in 40 CFR 61, subpart M, ACM and asbestos-containing wastes must be removed, handled, and disposed in a manner that does not allow visible and/or uncontrolled emissions of asbestos to the environment.

Also, pursuant to the OSHA General Industry Standards 29 CFR 1910.1001 and the Construction Standards in 29 CFR 1926.1101, employers of employees who may encounter ACM are responsible to ensure that the employees are not exposed to airborne concentrations in excess of permissible exposure limits (PELs) that are based upon a time-weighted average exposure. Additionally, the employees must be properly trained so that they can recognize hazards and avoid unacceptable exposure.

No ACM was definitively identified during this ESA and no sampling was performed. During the site visit, however, some suspect materials were observed including but not limited to window caulk and ceiling tiles. Roofing materials were not observed but are assumed to be suspect ACM.

7.9.2 Lead-Based Paint

Lead is commonly added to paints because of its characteristic to resist corrosion. LBP was used substantially for industrial applications; it is also commonly encountered in older commercial and residential properties.

Oral ingestion may represent a major route of exposure in contaminated workplaces and houses. Lead poisoning can cause permanent damage to the brain and many other organs and causes reduced intelligence and behavioral problems. Lead can also cause abnormal fetal development in pregnant women.

The U.S. EPA estimates that approximately three quarters of the nation's housing (i.e., roughly 64 million dwellings) contain some LBP. When properly maintained and managed, this paint poses little risk. However, 1.7 million children have blood-lead levels above safe limits, mostly due to exposure to LBP hazards.

According to the Housing and Urban Development (HUD) Authority, lead-based paint LBP is defined as paint on surfaces with lead in excess of 1.0-milligrams per square centimeter (mg/cm^2), as measured by a x-ray fluorescence (XRF) detector of 0.5 percent by weight.

Use of LBP in construction was banned in 1978 and Congress passed legislation in 1992 requiring the disclosure of known information on LBP and LBP hazards before the sale or lease of most housing built before 1978. Consequently, LBP was generally phased out in commercial buildings, as well.

Similar to asbestos, OSHA has also established worker protection standards for exposure to lead. Unlike the case with asbestos, however, LBP does not need to be removed from a structure prior to demolition so long as the issue of worker exposure and adequate protection can be addressed.

If waste materials from the demolition contain quantities sufficient quantities of LBP, it may meet the definition of a hazardous waste under the U.S. EPA's Resources Conservation and Recovery Act (RCRA) found in 40 CFR 260 - 279. Therefore, the need for pre-demolition abatement of LBP must be evaluated on a case-by-case basis to determine if the abatement is warranted.

Pursuant to applicable OSHA regulations, the party that is contracting for services to perform work in the structure is required to provide notice to the contractor or employer that LBP is likely present. Most contractors will likely need to know specific locations of the paint such

that many owners and managers of buildings containing LBP opt to have a survey performed so that information that is more specific is available and the matter does not delay renovation and construction projects.

No LBP was definitively identified during the ESA. No chipped or peeling paint was observed throughout the subject property buildings at the time of the inspection. However, based upon the review of aerial photographs, the subject property buildings have been present since at least the 1950s. As such, older layers of paint may contain LBP. Testing of the paint can be performed to determine if any of the paint is lead containing, or the materials can merely be presumed to be LBP and, subsequent to receiving proper notice of the potential presence of LBP on or in the structures, renovation or demolition contractors can take appropriate precautionary measures to prevent worker exposure and proper handling during renovation or demolition activities.

7.9.3 Lead in Drinking Water

The subject property is currently provided water from the City of Rehoboth Beach. Public Water Suppliers are required to monitor lead levels in supply water and maintain corrosion control programs to minimize the leaching of lead from plumbing, solder joints, and fixtures. Collection of a sample of the water supplied to this property at point of use, and subsequent analysis, would be necessary to determine if drinking water lead concentrations are of concern.

7.9.4 Wetlands

No soils or vegetation characteristic of wetlands were visible on the subject property, although a formal survey was not performed during the ESA. The U.S. Fish & Wildlife Service National Wetlands Inventory database was reviewed to determine if wetland areas have been mapped on the subject property. According to the U.S. Fish & Wildlife Service map, no wetlands are located on the subject property.

7.9.5 Radon Gas

Radon gas is a naturally occurring radioactive gas found in soils and rocks. It is generated by the decay of naturally occurring uranium as a colorless and odorless gas. Radon gas can accumulate once inside an enclosed space such as an office building or home. There is an increased risk of developing lung cancer when exposed to elevated levels of radon gas. In general, the risk increases as the concentration of radon gas and the length of exposure increases. The USEPA has established 4 picoCuries per liter (pCi/L) of radon gas in indoor air as a guidance level for residences, while readings above 20 pCi/L are considered an actionable level.

According to the data obtained from the USEPA, the subject property lies within an area with an average indoor air radon concentration of less than 2 pCi/L.

Because the subject property does not contain sub-grade living or working space, health risk due to radon concentration is not a concern on the subject property. Actual radon concentration can only be determined by on-site measurement.

7.9.6 Mold

Pennoni conducted a limited visual inspection throughout the buildings to identify significant water damaged or mold-impacted building materials. The conditions of interior building components were inspected for evidence of mold, mildew, other visible contamination and/or anomalies. Pennoni inspected the buildings for the presence of areas of significant microbial proliferation on walls, fabrics, carpets, and ceilings. No visual evidence of microbial growth was observed.

8.0 INTERVIEWS

8.1 Interviews With Past and Present Owners and Occupants

8.1.1 Interview with Key Site Manager

Bryce Lingo, the Realtor for the property, escorted Pennoni around the site and was interviewed at that time. Mr. Lingo provided very general site information and indicated that he is unaware of any environmental conditions at the subject property.

8.1.2 Interview with Site Occupant

No site occupants were present.

8.1.3 Interviews with Past Owners, Operators and Occupants

Past Owners, Operators or Occupants of the subject property were not available to be interviewed at the time of the assessment.

8.2 Interviews with State and/or Local Government Officials

8.2.1 City of Rehoboth Beach

Pennoni submitted an online request, on July 31, 2018 to the City of Rehoboth Beach for information regarding environmental concerns at the subject property. No response to this inquiry has been received by Pennoni to date. Information received, which changes the findings of this report, will be forwarded upon receipt. A copy of this request is included in Appendix C.

8.2.2 Sussex County

Pennoni submitted an request, via email, on July 31, 2018 to Sussex County for information regarding environmental concerns at the subject property. Pennoni received a response on July 31, 2018 indicating that no responsive records were identified. Copies of the request and associated response are included in Appendix C.

9.0 DATA GAPS AND DEVIATIONS

According to the Standards and Practices for All Appropriate Inquiries, Phase I Environmental Assessments must identify data gaps that would affect the ability of the environmental professional to identify conditions indicative of releases or threatened releases of pollutants, contaminants, petroleum and petroleum products, and controlled substances on the subject properties and to explain the significance of these data gaps. The following issues represent instances when either the investigation was hindered in some way, or where some issue was identified as a potential for concern but insufficient information was available to draw a conclusion or rule out that the issue did not represent a recognized environmental condition.

1. No property valuation was provided for review; therefore, Pennoni is unable to comment on whether the purchase price being paid for subject property reasonably reflects the fair market value of the subject property. Pennoni does not consider this data gap to be a significant constraint on our ability to provide an opinion regarding RECs on the subject property.

2. Historic property tax files, historic topographical maps, local street directories, building department records, and zoning/land use records were not reviewed by Pennoni as part of this ESA. Pennoni determined that these standard historical resources were not reasonably ascertainable, practically reviewable, and/or sufficiently useful. Therefore, Pennoni does not consider this data gap to be a significant constraint on our ability to provide an opinion regarding RECs on the subject property.

3. Pennoni was unable to interview current or former owners of the subject property. Historical records reviewed indicate the subject property buildings were residential until the 1960's; however, it is unknown what the subject properties operated as prior to the Oasis Healing Center, Alesi, and Jeff West Home. It is unlikely that the subject properties were occupied by industrial-type businesses; however, Pennoni cannot definitively ascertain the prior uses. Pennoni does not consider this data gap to be a significant constraint on our ability to provide an opinion regarding RECs on the subject property.

10.0 ENVIRONMENTAL PROFESSIONAL STATEMENT AND SIGNATURE

I declare that, to the best of my professional knowledge and belief, I meet the definition of an "environmental professional" as defined at 40 C.F.R. §312.10. I have the specific qualifications based on education, training, and experience to assess a property of the nature, history and setting of the subject property. I have developed and performed the all appropriate inquiries in conformance with the standards and practices set forth in 40 C.F.R. Part 312.

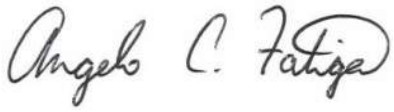

_____

Angelo C. Fatiga
Environmental Division Manager

11.0 REFERENCES

The following documents, publications, maps, etc. were used as source materials for this ESA:

- USEPA 40 CFR Part 312 Standards and Practices for All Appropriate Inquiries; Final Rule, November 1, 2005.

- ASTM Standards on Environmental Site Assessments for Commercial Real Estate (E 1527-13), Standard Practice for Environmental Site Assessments: Phase I Environmental Site Assessment Process, 2013.

- Rehoboth Beach, DE, USGS, 7.5-minute topographic quadrangle, 2014.

- *Wetlands Online Mapper* website published by the United States Fish and Wildlife Service. Available on-line at: http://wetlandsfws.er.usgs.gov/wtlnds/launch.html

- Web Soil Survey website published by the United States Department of Agriculture Natural Resources Conservation Service (USDA-NRCS). Available on-line at: http://websoilsurvey.nrcs.usda.gov/app/

- National Park Service. *Physiographic Provinces*. Map. U.S. Department of the Interior. Available on-line at: https://www.nps.gov/subjects/geology/physiographic-provinces.htm

- Delaware Geological Survey, University of Delaware, Newark. John H. Talley, Kevin W. Ramsey. *Geologic Map of the Fairmount and Rehoboth Beach Quadrangles, Delaware*: Delaware Geological Survey Map Series No. 16, 2011. Map. [1:24,000]. University of Delaware, DE.

- DataTree. "Real Estate Data and Recorded Land Document Images | DataTree by First American." *First American DataTree*, www.datatree.com/.

- EDR Radius Map Report, Report No. 5372308.2s, July 25, 2018, obtained from Environmental Data Resources, Inc.

- EDR Certified Sanborn Map Report, Report No. 5372308.3, July 25, 2018, 2018, obtained from Environmental Data Resources, Inc.

- EDR Aerial Photo Decade Package, Report No. 5372308.5, July 25, 2018, obtained from Environmental Data Resources, Inc.

APPENDIX A

FIGURES

Image Provided By EDR USGS Topographic Maps

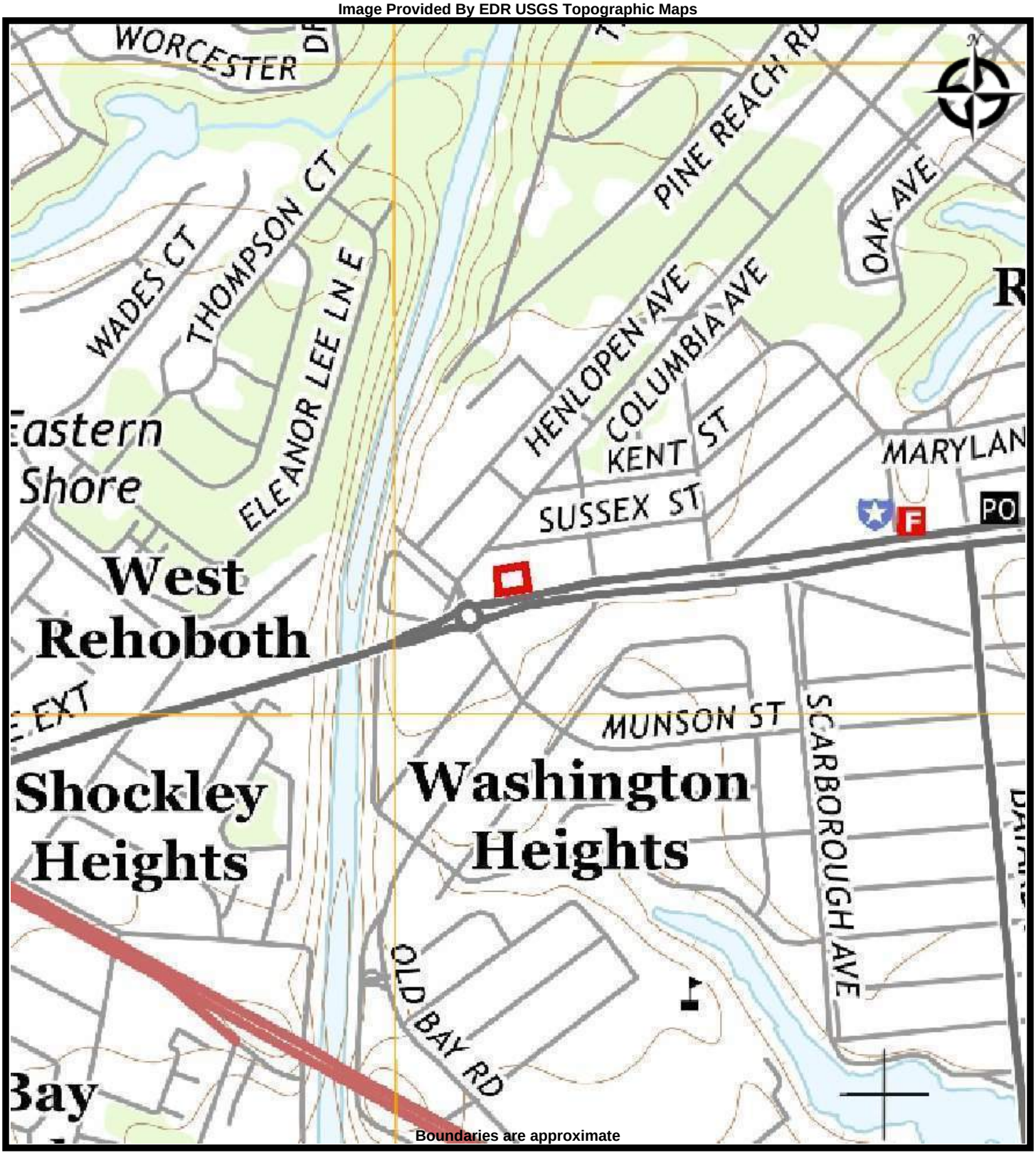

Pennoni

TOPO MAP - 2014

413-417 Rehoboth Avenue
Rehoboth Beach, Delaware 19971
7/31/2018

Image Provided By Pennoni Associates, Inc.

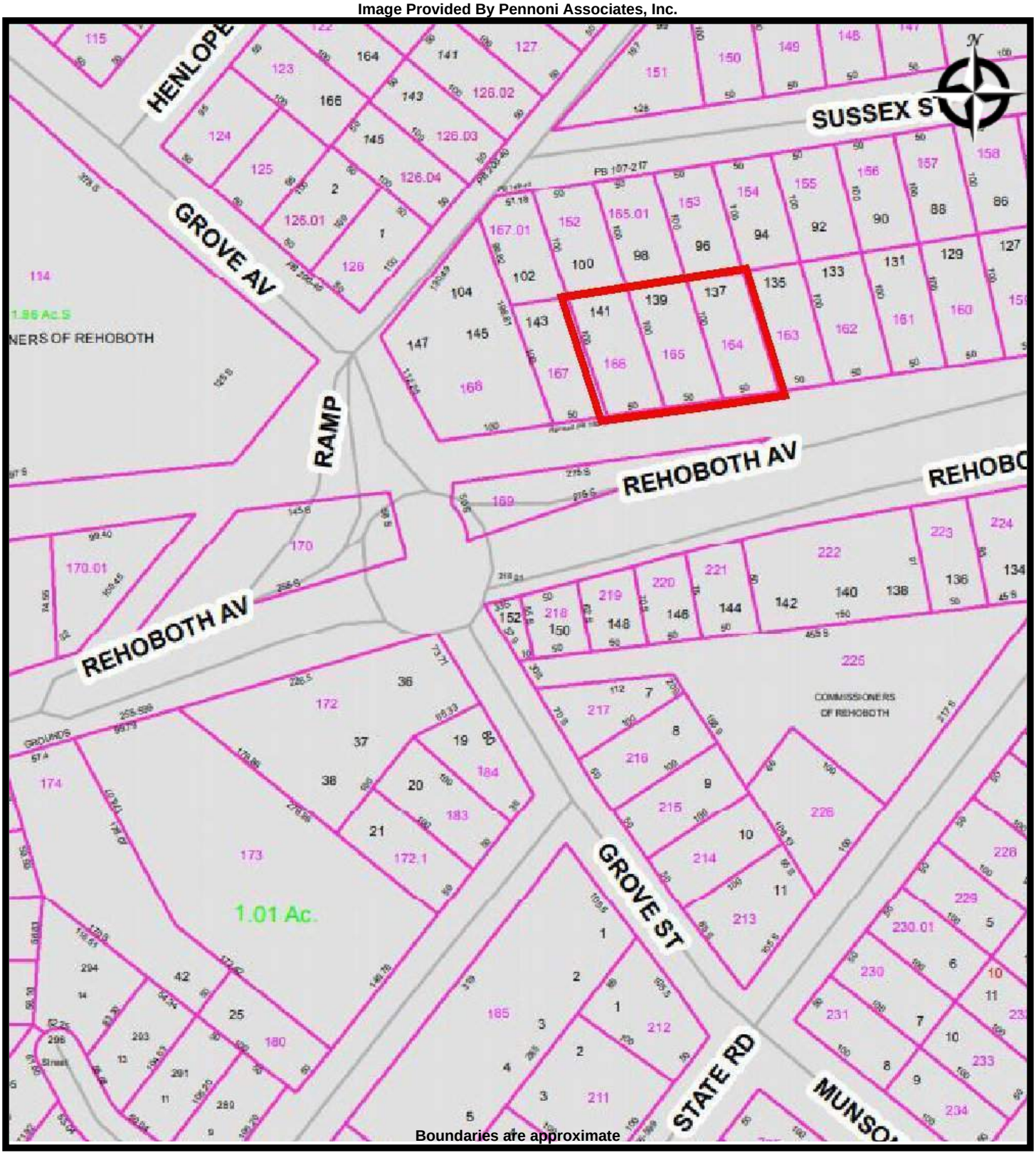

Pennoni

TAX MAP IMAGE.JPG

413-417 Rehoboth Avenue
Rehoboth Beach, Delaware 19971
7/31/2018

Image Provided By EDR Certified Sanborns



Boundaries are approximate

Pennoni

SANBORN - 1922

413-417 Rehoboth Avenue
Rehoboth Beach, Delaware 19971
7/31/2018

Image Provided By EDR Certified Sanborns

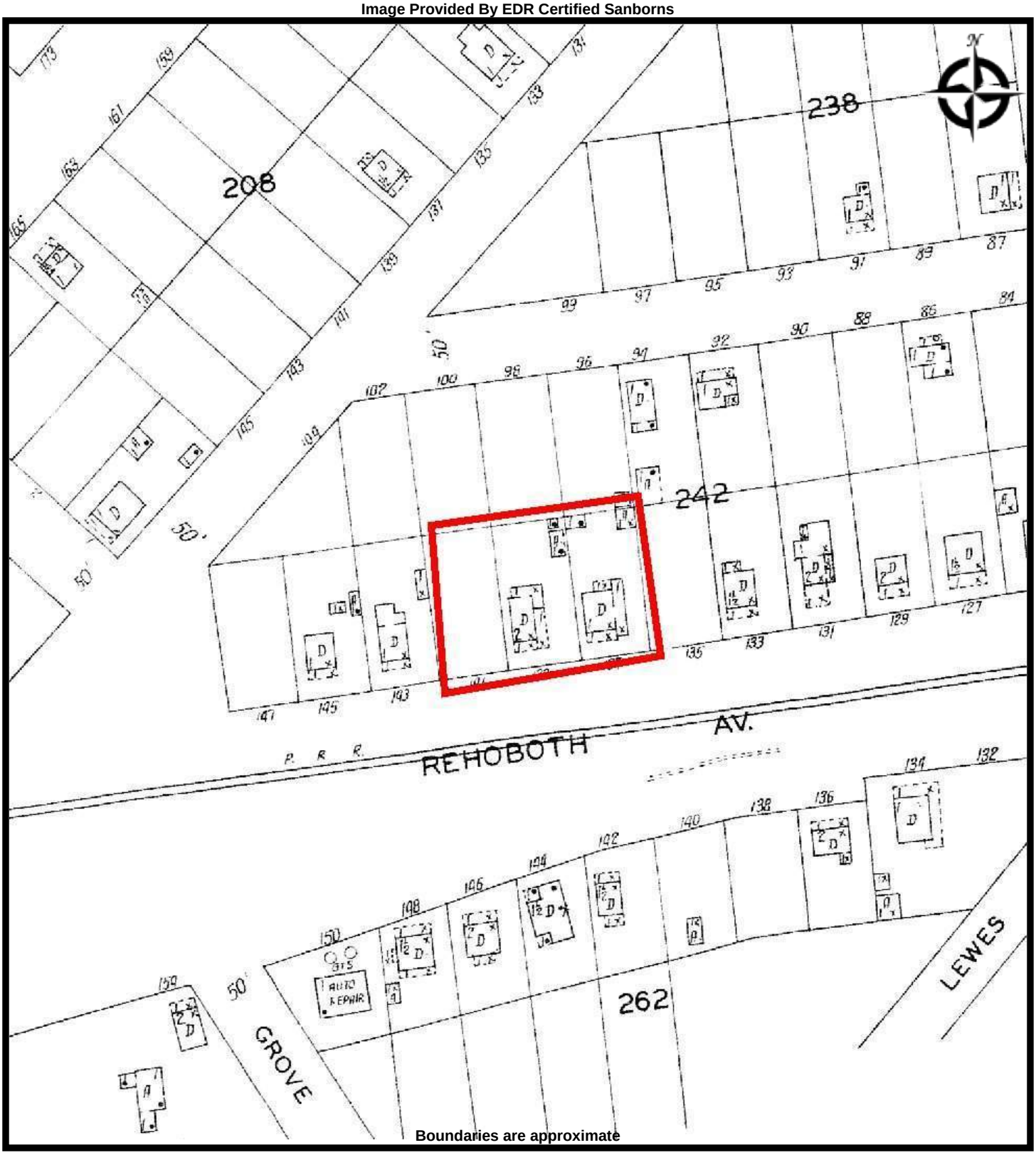

Boundaries are approximate

Pennoni

SANBORN - 1931

413-417 Rehoboth Avenue
Rehoboth Beach, Delaware 19971
7/31/2018

Image Provided By EDR Certified Sanborns

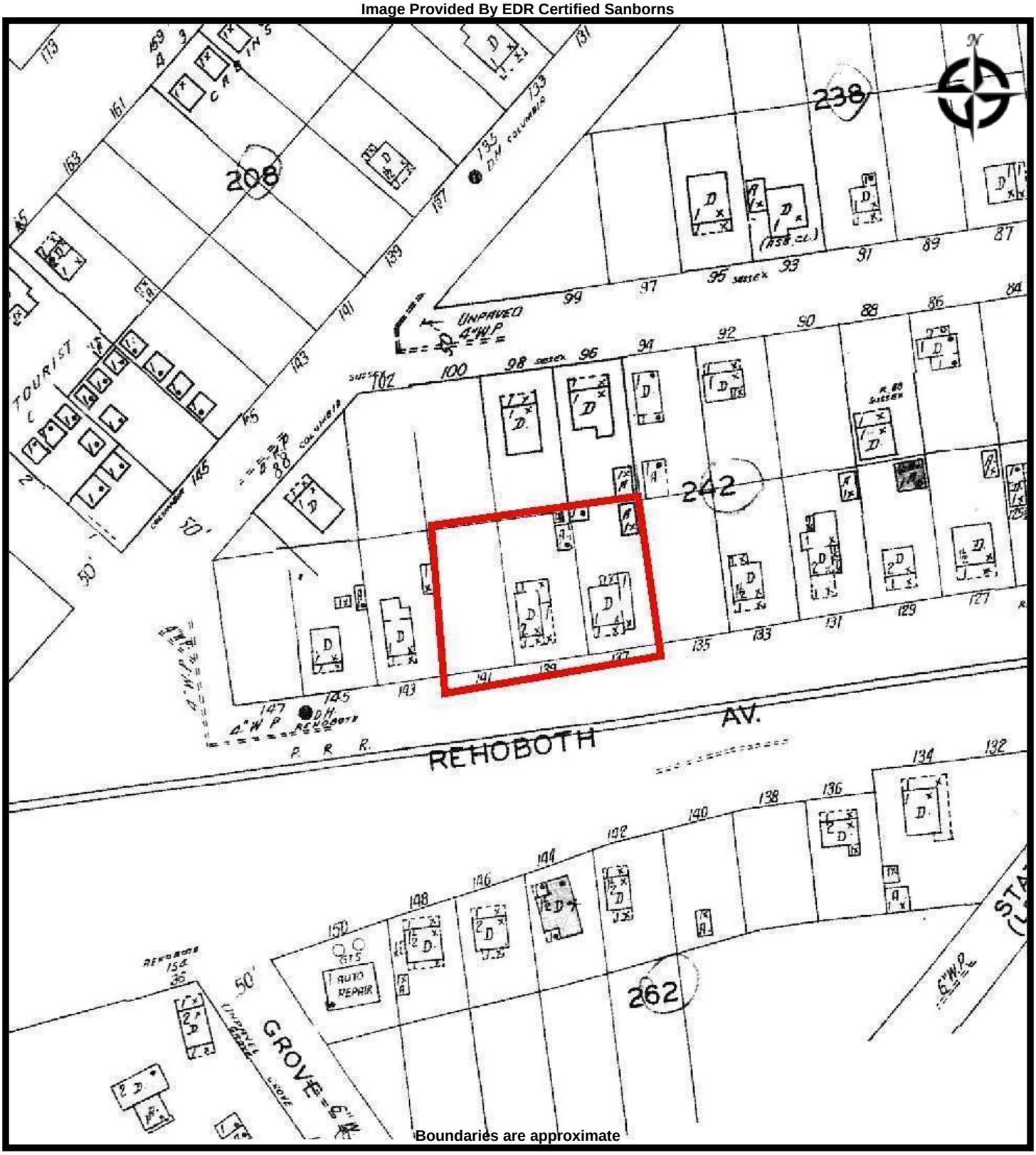

Pennoni

SANBORN - 1945

413-417 Rehoboth Avenue
Rehoboth Beach, Delaware 19971
7/31/2018

Image Provided By EDR Certified Sanborns

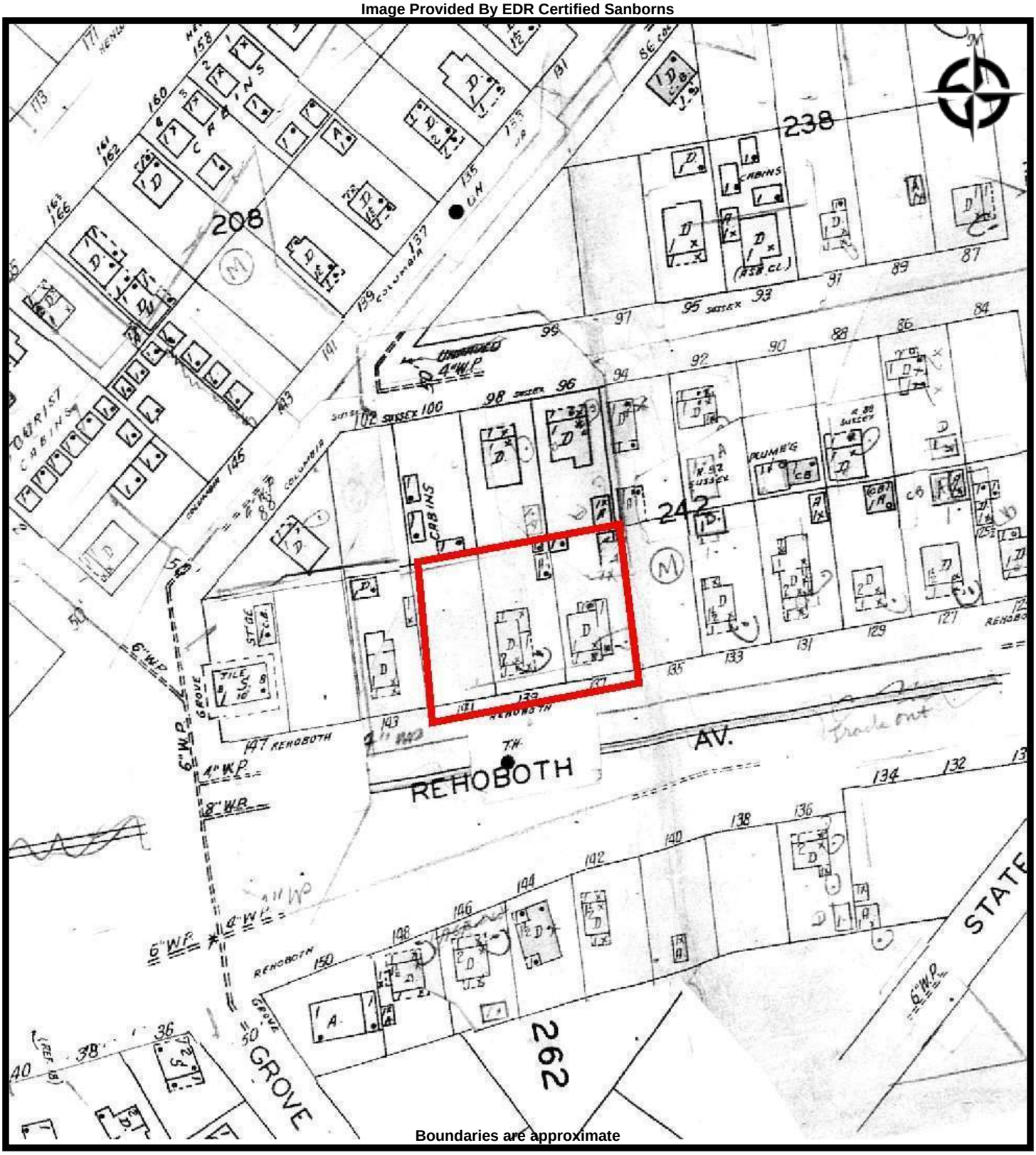

Boundaries are approximate

Pennoni

SANBORN - 1960

413-417 Rehoboth Avenue
Rehoboth Beach, Delaware 19971
7/31/2018

Image Provided By EDR Aerials



Pennoni

AERIAL - 1953

413-417 Rehoboth Avenue
Rehoboth Beach, Delaware 19971
7/31/2018

Image Provided By EDR Aerials



Pennoni

AERIAL - 1955

413-417 Rehoboth Avenue
Rehoboth Beach, Delaware 19971
7/31/2018

Image Provided By EDR Aerials



Pennoni

AERIAL - 1960

413-417 Rehoboth Avenue
Rehoboth Beach, Delaware 19971
7/31/2018

Image Provided By EDR Aerials



Pennoni

AERIAL - 1973

413-417 Rehoboth Avenue
Rehoboth Beach, Delaware 19971
7/31/2018

Image Provided By EDR Aerials



Pennoni

AERIAL - 1975

413-417 Rehoboth Avenue
Rehoboth Beach, Delaware 19971
7/31/2018

Image Provided By EDR Aerials



Pennoni

AERIAL - 1981

413-417 Rehoboth Avenue
Rehoboth Beach, Delaware 19971
7/31/2018

Image Provided By EDR Aerials



Pennoni

AERIAL - 1989

413-417 Rehoboth Avenue
Rehoboth Beach, Delaware 19971
7/31/2018

Image Provided By EDR Aerials



Pennoni

AERIAL - 1995

413-417 Rehoboth Avenue
Rehoboth Beach, Delaware 19971
7/31/2018

Image Provided By EDR Aerials



Pennoni

AERIAL - 1998

413-417 Rehoboth Avenue
Rehoboth Beach, Delaware 19971
7/31/2018

Image Provided By EDR Aerials



Pennoni

AERIAL - 2006

413-417 Rehoboth Avenue
Rehoboth Beach, Delaware 19971
7/31/2018

Image Provided By EDR Aerials



Pennoni

AERIAL - 2009

413-417 Rehoboth Avenue
Rehoboth Beach, Delaware 19971
7/31/2018

Image Provided By EDR Aerials

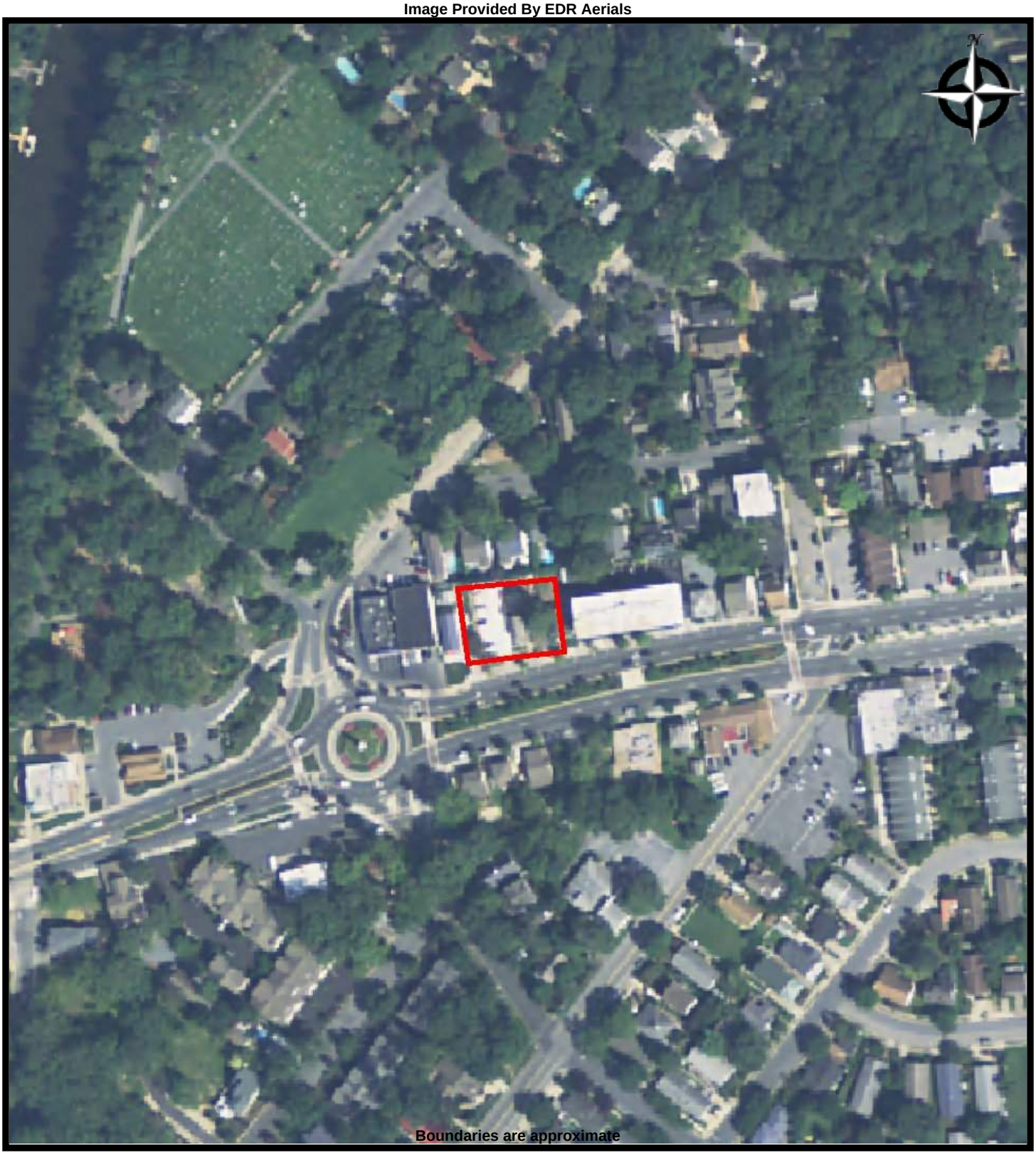

Pennoni

AERIAL - 2013

413-417 Rehoboth Avenue
Rehoboth Beach, Delaware 19971
7/31/2018

Image Provided By EDR Aerials

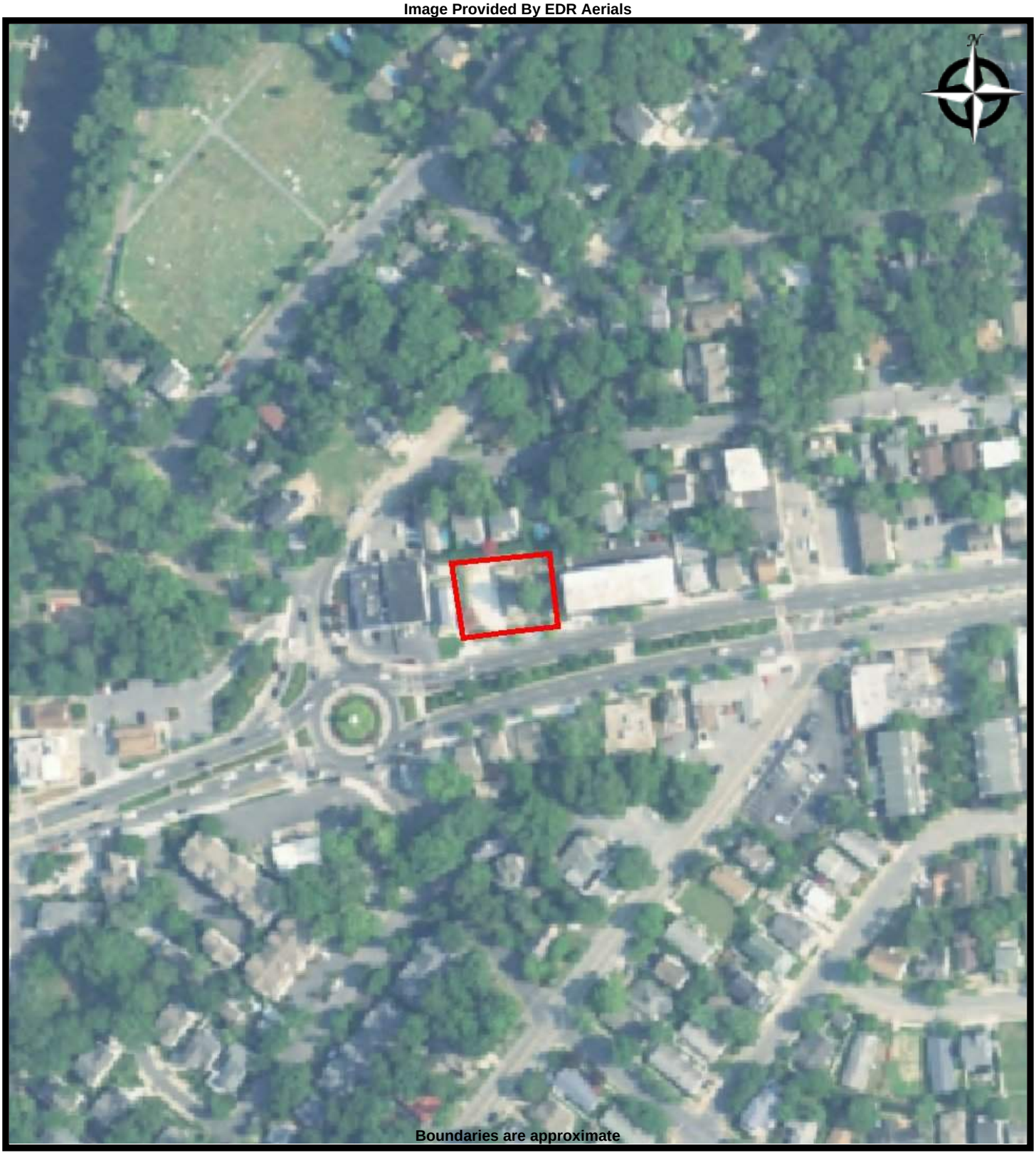

Pennoni

AERIAL - 2017

413-417 Rehoboth Avenue
Rehoboth Beach, Delaware 19971
7/31/2018

APPENDIX B

ENVIRONMENTAL DATABASE REPORT

413-417 Rehoboth Avenue
413-417 Rehoboth Avenue
Rehoboth Beach, DE 19971

Inquiry Number: 5372308.2s
July 25, 2018

The EDR Radius Map™ Report with GeoCheck®

6 Armstrong Road, 4th floor
Shelton, CT 06484
Toll Free: 800.352.0050
www.edrnet.com

TABLE OF CONTENTS

SECTION	PAGE
Executive Summary	ES1
Overview Map	2
Detail Map	3
Map Findings Summary	4
Map Findings	8
Orphan Summary	47
Government Records Searched/Data Currency Tracking	GR-1

GEOCHECK ADDENDUM

Physical Setting Source Addendum	A-1
Physical Setting Source Summary	A-2
Physical Setting Source Map	A-17
Physical Setting Source Map Findings	A-18
Physical Setting Source Records Searched	PSGR-1

Thank you for your business.
Please contact EDR at 1-800-352-0050
with any questions or comments.

Disclaimer - Copyright and Trademark Notice

This Report contains certain information obtained from a variety of public and other sources reasonably available to Environmental Data Resources, Inc. It cannot be concluded from this Report that coverage information for the target and surrounding properties does not exist from other sources. **NO WARRANTY EXPRESSED OR IMPLIED, IS MADE WHATSOEVER IN CONNECTION WITH THIS REPORT. ENVIRONMENTAL DATA RESOURCES, INC. SPECIFICALLY DISCLAIMS THE MAKING OF ANY SUCH WARRANTIES, INCLUDING WITHOUT LIMITATION, MERCHANTABILITY OR FITNESS FOR A PARTICULAR USE OR PURPOSE. ALL RISK IS ASSUMED BY THE USER. IN NO EVENT SHALL ENVIRONMENTAL DATA RESOURCES, INC. BE LIABLE TO ANYONE, WHETHER ARISING OUT OF ERRORS OR OMISSIONS, NEGLIGENCE, ACCIDENT OR ANY OTHER CAUSE, FOR ANY LOSS OF DAMAGE, INCLUDING, WITHOUT LIMITATION, SPECIAL, INCIDENTAL, CONSEQUENTIAL, OR EXEMPLARY DAMAGES. ANY LIABILITY ON THE PART OF ENVIRONMENTAL DATA RESOURCES, INC. IS STRICTLY LIMITED TO A REFUND OF THE AMOUNT PAID FOR THIS REPORT.** Purchaser accepts this Report "AS IS". Any analyses, estimates, ratings, environmental risk levels or risk codes provided in this Report are provided for illustrative purposes only, and are not intended to provide, nor should they be interpreted as providing any facts regarding, or prediction or forecast of, any environmental risk for any property. Only a Phase I Environmental Site Assessment performed by an environmental professional can provide information regarding the environmental risk for any property. Additionally, the information provided in this Report is not to be construed as legal advice.

Copyright 2018 by Environmental Data Resources, Inc. All rights reserved. Reproduction in any media or format, in whole or in part, of any report or map of Environmental Data Resources, Inc., or its affiliates, is prohibited without prior written permission.

EDR and its logos (including Sanborn and Sanborn Map) are trademarks of Environmental Data Resources, Inc. or its affiliates. All other trademarks used herein are the property of their respective owners.

EXECUTIVE SUMMARY

A search of available environmental records was conducted by Environmental Data Resources, Inc (EDR). The report was designed to assist parties seeking to meet the search requirements of EPA's Standards and Practices for All Appropriate Inquiries (40 CFR Part 312), the ASTM Standard Practice for Environmental Site Assessments (E 1527-13), the ASTM Standard Practice for Environmental Site Assessments for Forestland or Rural Property (E 2247-16), the ASTM Standard Practice for Limited Environmental Due Diligence: Transaction Screen Process (E 1528-14) or custom requirements developed for the evaluation of environmental risk associated with a parcel of real estate.

TARGET PROPERTY INFORMATION

ADDRESS

413-417 REHOBOTH AVENUE
REHOBOTH BEACH, DE 19971

COORDINATES

Latitude (North):	38.7154230 - 38° 42' 55.52''
Longitude (West):	75.0899310 - 75° 5' 23.75''
Universal Tranverse Mercator:	Zone 18
UTM X (Meters):	492181.4
UTM Y (Meters):	4284994.0
Elevation:	22 ft. above sea level

USGS TOPOGRAPHIC MAP ASSOCIATED WITH TARGET PROPERTY

Target Property Map:	6051090 REHOBOTH BEACH, DE
Version Date:	2014

AERIAL PHOTOGRAPHY IN THIS REPORT

Portions of Photo from:	20150628
Source:	USDA

MAPPED SITES SUMMARY

Target Property Address:
413-417 REHOBOTH AVENUE
REHOBOTH BEACH, DE 19971

Click on Map ID to see full detail.

MAP ID	SITE NAME	ADDRESS	DATABASE ACRONYMS	RELATIVE ELEVATION	DIST (ft. & mi.) DIRECTION
1	REHOBOTH CENTRAL OFF	408 REHOBOTH AVENUE	AST	Lower	137, 0.026, SE
A2	7-ELEVEN STORE #2378	REHOBOTH AVENUE & GR	UST, Financial Assurance	Higher	222, 0.042, SW
A3	7-ELEVEN, INC.	502 REHOBOTH AVE.	LUST, TIER 2	Higher	306, 0.058, SW
A4	7-ELEVEN #23784	502 REBHOBTH RD	RCRA-SQG, FINDS, ECHO	Higher	334, 0.063, SW
B5	PHILLIPS PROPERTY	319 REHOBOTH AVENUE	UST	Lower	593, 0.112, East
B6	EXXON REHOBOTH AVENU	319 REHOBOTH AVENUE	LUST	Lower	593, 0.112, East
C7	REHOBOTH SUNOCO	605 REHOBOTH AVE	EDR Hist Auto	Lower	629, 0.119, WSW
C8	SHORE STOP #278 REHO	801 REHOBOTH AVENUE	UST, Financial Assurance	Lower	670, 0.127, WSW
C9	SHORE STOP #278	801 REHOBOTH AVE.	LUST, TIER 2	Lower	670, 0.127, WSW
D10	HIGHS DAIRY STORE RE	303 REHOBOTH AVENUE	UST	Lower	920, 0.174, East
11	HENLOPEN ACRES TOWN	104 TIDEWATER ROAD	AST	Lower	921, 0.174, NNW
D12	MORRIE PERSHING	4TH STREET & REHOBOT	UST	Lower	927, 0.176, East
D13	WILGUS REHOBOTH	251 REHOBOTH AVENUE	LUST	Lower	1191, 0.226, East
D14	WILGUS REHOBOTH INC	251 REHOBOTH AVENUE	UST	Lower	1191, 0.226, East
E15	HELEN M WILSON FAMIL	75 LAKE AVENUE	LUST	Lower	1276, 0.242, ENE
E16	HELEN M WILSON FAMIL	75 LAKE AVENUE	UST	Lower	1276, 0.242, ENE
17	GARY CRICHTON PROPER	10 COOKMAN STREET	LUST	Lower	1455, 0.276, NE
18	RICHARD WATHEN RESID	224 PHILADELPHIA STR	LUST	Lower	1573, 0.298, ESE
19	SUBURBAN PROPANE REH	605 REHOBOTH AVE	LUST, TIER 2	Higher	1614, 0.306, WSW
20	CITY OF REHOBOTH BEA	229 REHOBOTH AVE	LUST, AIRS, TIER 2	Lower	1876, 0.355, East
21	RONALD MOORE	ROUTE 1 & ROUTE 273	LUST	Lower	2246, 0.425, SSW
22	NEWBOLD SQUARE PUMPI	SCARBOROUGH AVENUE E	LUST	Lower	2420, 0.458, SSE
23	ROBERT HILL CABINET	LINCOLN PARK	LUST	Higher	2619, 0.496, WSW
24	DIAMOND STATE TELEPH	138 REHOBOTH BOULEVA	LUST	Lower	2628, 0.498, East

EXECUTIVE SUMMARY

TARGET PROPERTY SEARCH RESULTS

The target property was not listed in any of the databases searched by EDR.

DATABASES WITH NO MAPPED SITES

No mapped sites were found in EDR's search of available ("reasonably ascertainable ") government records either on the target property or within the search radius around the target property for the following databases:

STANDARD ENVIRONMENTAL RECORDS

Federal NPL site list

NPL ---------- National Priority List
Proposed NPL ---------- Proposed National Priority List Sites
NPL LIENS ---------- Federal Superfund Liens

Federal Delisted NPL site list

Delisted NPL ---------- National Priority List Deletions

Federal CERCLIS list

FEDERAL FACILITY ---------- Federal Facility Site Information listing
SEMS ---------- Superfund Enterprise Management System

Federal CERCLIS NFRAP site list

SEMS-ARCHIVE ---------- Superfund Enterprise Management System Archive

Federal RCRA CORRACTS facilities list

CORRACTS ---------- Corrective Action Report

Federal RCRA non-CORRACTS TSD facilities list

RCRA-TSDF ---------- RCRA - Treatment, Storage and Disposal

Federal RCRA generators list

RCRA-LQG ---------- RCRA - Large Quantity Generators
RCRA-CESQG ---------- RCRA - Conditionally Exempt Small Quantity Generator

Federal institutional controls / engineering controls registries

LUCIS ---------- Land Use Control Information System
US ENG CONTROLS ---------- Engineering Controls Sites List
US INST CONTROL ---------- Sites with Institutional Controls

EXECUTIVE SUMMARY

Federal ERNS list

ERNS ---------- Emergency Response Notification System

State- and tribal - equivalent CERCLIS

SHWS ---------- Hazardous Substance Release Sites

State and tribal landfill and/or solid waste disposal site lists

SWF/LF ---------- Solid Waste Facilities

State and tribal leaking storage tank lists

LAST ---------- Leaking Aboveground Storage Tank Sites
INDIAN LUST ---------- Leaking Underground Storage Tanks on Indian Land

State and tribal registered storage tank lists

FEMA UST ---------- Underground Storage Tank Listing
INDIAN UST ---------- Underground Storage Tanks on Indian Land

State and tribal institutional control / engineering control registries

INST CONTROL ---------- All Sites with Deed Restrictions

State and tribal voluntary cleanup sites

INDIAN VCP ---------- Voluntary Cleanup Priority Listing
VCP ---------- Voluntary Cleanup Program Sites

State and tribal Brownfields sites

BROWNFIELDS ---------- Certified Brownfields

ADDITIONAL ENVIRONMENTAL RECORDS

Local Brownfield lists

US BROWNFIELDS ---------- A Listing of Brownfields Sites

Local Lists of Landfill / Solid Waste Disposal Sites

SWRCY ---------- Recyclers Directory
INDIAN ODI ---------- Report on the Status of Open Dumps on Indian Lands
DEBRIS REGION 9 ---------- Torres Martinez Reservation Illegal Dump Site Locations
ODI ---------- Open Dump Inventory
IHS OPEN DUMPS ---------- Open Dumps on Indian Land

Local Lists of Hazardous waste / Contaminated Sites

US HIST CDL ---------- Delisted National Clandestine Laboratory Register
US CDL ---------- National Clandestine Laboratory Register

EXECUTIVE SUMMARY

Local Land Records

LIENS 2 ---------- CERCLA Lien Information

Records of Emergency Release Reports

HMIRS ---------- Hazardous Materials Information Reporting System
SPILLS ---------- Environmental Release Notification System

Other Ascertainable Records

RCRA NonGen / NLR ---------- RCRA - Non Generators / No Longer Regulated
FUDS ---------- Formerly Used Defense Sites
DOD ---------- Department of Defense Sites
SCRD DRYCLEANERS ---------- State Coalition for Remediation of Drycleaners Listing
US FIN ASSUR ---------- Financial Assurance Information
EPA WATCH LIST ---------- EPA WATCH LIST
2020 COR ACTION ---------- 2020 Corrective Action Program List
TSCA ---------- Toxic Substances Control Act
TRIS ---------- Toxic Chemical Release Inventory System
SSTS ---------- Section 7 Tracking Systems
ROD ---------- Records Of Decision
RMP ---------- Risk Management Plans
RAATS ---------- RCRA Administrative Action Tracking System
PRP ---------- Potentially Responsible Parties
PADS ---------- PCB Activity Database System
ICIS ---------- Integrated Compliance Information System
FTTS ---------- FIFRA/ TSCA Tracking System - FIFRA (Federal Insecticide, Fungicide, & Rodenticide Act)/TSCA (Toxic Substances Control Act)
MLTS ---------- Material Licensing Tracking System
COAL ASH DOE ---------- Steam-Electric Plant Operation Data
COAL ASH EPA ---------- Coal Combustion Residues Surface Impoundments List
PCB TRANSFORMER ---------- PCB Transformer Registration Database
RADINFO ---------- Radiation Information Database
HIST FTTS ---------- FIFRA/TSCA Tracking System Administrative Case Listing
DOT OPS ---------- Incident and Accident Data
CONSENT ---------- Superfund (CERCLA) Consent Decrees
INDIAN RESERV ---------- Indian Reservations
FUSRAP ---------- Formerly Utilized Sites Remedial Action Program
UMTRA ---------- Uranium Mill Tailings Sites
LEAD SMELTERS ---------- Lead Smelter Sites
US AIRS ---------- Aerometric Information Retrieval System Facility Subsystem
US MINES ---------- Mines Master Index File
ABANDONED MINES ---------- Abandoned Mines
FINDS ---------- Facility Index System/Facility Registry System
DOCKET HWC ---------- Hazardous Waste Compliance Docket Listing
ECHO ---------- Enforcement & Compliance History Information
UXO ---------- Unexploded Ordnance Sites
FUELS PROGRAM ---------- EPA Fuels Program Registered Listing
AIRS ---------- Air Emissions Listing
DRYCLEANERS ---------- Drycleaner Facility Listing
ENF ---------- Notice of Violations
Financial Assurance ---------- Financial Assurance Information Listing
NPDES ---------- Wastewater Permit Listing

EXECUTIVE SUMMARY

TIER 2 ---------- Tier 2 Facility Listing
UIC ---------- Underground Injection Wells Inventory Listing

EDR HIGH RISK HISTORICAL RECORDS

EDR Exclusive Records

EDR MGP ---------- EDR Proprietary Manufactured Gas Plants
EDR Hist Cleaner ---------- EDR Exclusive Historical Cleaners

EDR RECOVERED GOVERNMENT ARCHIVES

Exclusive Recovered Govt. Archives

RGA HWS ---------- Recovered Government Archive State Hazardous Waste Facilities List
RGA LF ---------- Recovered Government Archive Solid Waste Facilities List

SURROUNDING SITES: SEARCH RESULTS

Surrounding sites were identified in the following databases.

Elevations have been determined from the USGS Digital Elevation Model and should be evaluated on a relative (not an absolute) basis. Relative elevation information between sites of close proximity should be field verified. Sites with an elevation equal to or higher than the target property have been differentiated below from sites with an elevation lower than the target property.
Page numbers and map identification numbers refer to the EDR Radius Map report where detailed data on individual sites can be reviewed.

Sites listed in ***bold italics*** are in multiple databases.

Unmappable (orphan) sites are not considered in the foregoing analysis.

STANDARD ENVIRONMENTAL RECORDS

Federal RCRA generators list

RCRA-SQG: RCRAInfo is EPA's comprehensive information system, providing access to data supporting the Resource Conservation and Recovery Act (RCRA) of 1976 and the Hazardous and Solid Waste Amendments (HSWA) of 1984. The database includes selective information on sites which generate, transport, store, treat and/or dispose of hazardous waste as defined by the Resource Conservation and Recovery Act (RCRA). Small quantity generators (SQGs) generate between 100 kg and 1,000 kg of hazardous waste per month.

A review of the RCRA-SQG list, as provided by EDR, and dated 03/01/2018 has revealed that there is 1 RCRA-SQG site within approximately 0.25 miles of the target property.

Equal/Higher Elevation	Address	Direction / Distance	Map ID	Page
7-ELEVEN #23784	***502 REBHOBTH RD***	***SW 0 - 1/8 (0.063 mi.)***	***A4***	***13***

EXECUTIVE SUMMARY

State and tribal leaking storage tank lists

LUST: Leaking Underground Storage Tanks - Active/Inactivated Sites.

A review of the LUST list, as provided by EDR, and dated 04/16/2018 has revealed that there are 13 LUST sites within approximately 0.5 miles of the target property.

Equal/Higher Elevation	Address	Direction / Distance	Map ID	Page
7-ELEVEN, INC. Closure: 09/10/1996 Closure: 12/22/2004 Closure: 05/12/2011 Facility Id: 10051334 Prog ID: 5-000109 Status: Inactive	***502 REHOBOTH AVE.***	***SW 0 - 1/8 (0.058 mi.)***	***A3***	***10***
SUBURBAN PROPANE REH Closure: 09/15/1998 Closure: 06/13/2011 Facility Id: 10025769 Prog ID: 5-000471 Status: Inactive	***605 REHOBOTH AVE***	***WSW 1/4 - 1/2 (0.306 mi.)***	***19***	***36***
ROBERT HILL CABINET Closure: 02/01/1996 Facility Id: 10026433 Prog ID: 5-000885 Status: Inactive	LINCOLN PARK	WSW 1/4 - 1/2 (0.496 mi.)	23	45

Lower Elevation	Address	Direction / Distance	Map ID	Page
EXXON REHOBOTH AVENU Closure: 03/24/2000 Closure: 03/11/1992 Facility Id: 10025511 Prog ID: 5-000200 Status: Inactive	319 REHOBOTH AVENUE	E 0 - 1/8 (0.112 mi.)	B6	17
SHORE STOP #278 Closure: 06/28/2012 Closure: 02/13/2003 Facility Id: 10025785 Prog ID: 5-000491 Status: Inactive	***801 REHOBOTH AVE.***	***WSW 1/8 - 1/4 (0.127 mi.)***	***C9***	***21***
WILGUS REHOBOTH Closure: 12/31/2014 Facility Id: 10721270 Prog ID: 5-001095 Status: Inactive	251 REHOBOTH AVENUE	E 1/8 - 1/4 (0.226 mi.)	D13	31
HELEN M WILSON FAMIL Closure: 04/26/2017 Facility Id: 10738746 Prog ID: 5-001220 Status: Inactive	75 LAKE AVENUE	ENE 1/8 - 1/4 (0.242 mi.)	E15	33
GARY CRICHTON PROPER	10 COOKMAN STREET	NE 1/4 - 1/2 (0.276 mi.)	17	35

Closure: 04/16/2018 Facility Id: 10743948 Prog ID: 5-001250 Status: Inactive				
RICHARD WATHEN RESID Closure: 05/18/2016 Facility Id: 10731003 Prog ID: 5-001176 Status: Inactive	224 PHILADELPHIA STR	ESE 1/4 - 1/2 (0.298 mi.)	18	35
CITY OF REHOBOTH BEA Closure: 11/06/1996 Closure: 03/07/2016 Closure: 09/30/1992 Facility Id: 10434411 Prog ID: 5-000635 Status: Inactive	***229 REHOBOTH AVE***	***E 1/4 - 1/2 (0.355 mi.)***	***20***	***38***
RONALD MOORE Closure: 07/26/1994 Facility Id: 10025499 Prog ID: 5-000188 Status: Inactive	ROUTE 1 & ROUTE 273	SSW 1/4 - 1/2 (0.425 mi.)	21	44
NEWBOLD SQUARE PUMPI Closure: 02/23/2012 Facility Id: 10026464 Prog ID: 5-000892 Status: Inactive	SCARBOROUGH AVENUE E	SSE 1/4 - 1/2 (0.458 mi.)	22	44
DIAMOND STATE TELEPH Closure: 03/21/1994 Facility Id: 10025667 Prog ID: 5-000363 Status: Inactive	138 REHOBOTH BOULEVA	E 1/4 - 1/2 (0.498 mi.)	24	46

State and tribal registered storage tank lists

UST: State of Delaware UST List.

A review of the UST list, as provided by EDR, and dated 04/16/2018 has revealed that there are 7 UST sites within approximately 0.25 miles of the target property.

Equal/Higher Elevation	Address	Direction / Distance	Map ID	Page
7-ELEVEN STORE #2378 Tank Status: Removed Prog Id: 5-000109	***REHOBOTH AVENUE & GR***	***SW 0 - 1/8 (0.042 mi.)***	***A2***	***8***

Lower Elevation	Address	Direction / Distance	Map ID	Page
PHILLIPS PROPERTY Tank Status: Removed Prog Id: 5-000200	319 REHOBOTH AVENUE	E 0 - 1/8 (0.112 mi.)	B5	15
SHORE STOP #278 REHO	***801 REHOBOTH AVENUE***	***WSW 1/8 - 1/4 (0.127 mi.)***	***C8***	***18***

Tank Status: Removed Prog Id: 5-000491				
HIGHS DAIRY STORE RE Tank Status: Removed Prog Id: 5-000337	303 REHOBOTH AVENUE	E 1/8 - 1/4 (0.174 mi.)	D10	27
MORRIE PERSHING Tank Status: Removed Prog Id: 5-000322	4TH STREET & REHOBOT	E 1/8 - 1/4 (0.176 mi.)	D12	30
WILGUS REHOBOTH INC Tank Status: Closed in Place Prog Id: 5-001095	251 REHOBOTH AVENUE	E 1/8 - 1/4 (0.226 mi.)	D14	31
HELEN M WILSON FAMIL Tank Status: Closed in Place Prog Id: 5-001220	75 LAKE AVENUE	ENE 1/8 - 1/4 (0.242 mi.)	E16	34

AST: Facilities with aboveground storage tanks.

A review of the AST list, as provided by EDR, and dated 04/02/2018 has revealed that there are 2 AST sites within approximately 0.25 miles of the target property.

Lower Elevation	Address	Direction / Distance	Map ID	Page
REHOBOTH CENTRAL OFF Prog Id: 8-000187 Facility Id: 10057176	408 REHOBOTH AVENUE	SE 0 - 1/8 (0.026 mi.)	1	8
HENLOPEN ACRES TOWN Prog Id: 8-000020 Facility Id: 10026144	104 TIDEWATER ROAD	NNW 1/8 - 1/4 (0.174 mi.)	11	29

EDR HIGH RISK HISTORICAL RECORDS

EDR Exclusive Records

EDR Hist Auto: EDR has searched selected national collections of business directories and has collected listings of potential gas station/filling station/service station sites that were available to EDR researchers. EDR's review was limited to those categories of sources that might, in EDR's opinion, include gas station/filling station/service station establishments. The categories reviewed included, but were not limited to gas, gas station, gasoline station, filling station, auto, automobile repair, auto service station, service station, etc. This database falls within a category of information EDR classifies as "High Risk Historical Records", or HRHR. EDR's HRHR effort presents unique and sometimes proprietary data about past sites and operations that typically create environmental concerns, but may not show up in current government records searches.

A review of the EDR Hist Auto list, as provided by EDR, has revealed that there is 1 EDR Hist Auto site within approximately 0.125 miles of the target property.

Lower Elevation	Address	Direction / Distance	Map ID	Page
REHOBOTH SUNOCO	605 REHOBOTH AVE	WSW 0 - 1/8 (0.119 mi.)	C7	18

EXECUTIVE SUMMARY

Due to poor or inadequate address information, the following sites were not mapped. Count: 5 records.

Site Name	Database(s)
IHOP RESTAURANT - ROUTE 1 SOUTHBOU	FINDS
MOORE, BRUCE - REHOBOTH BEACH YACH	FINDS
SAMUEL R COOPER - REHOBOTH AVE & R	FINDS
REHOBOTH AVENUE STREETSCAPE IMPROV	FINDS
REHOBOTH BEACH (CITY OF) - COASTLI	FINDS

OVERVIEW MAP - 5372308.2S

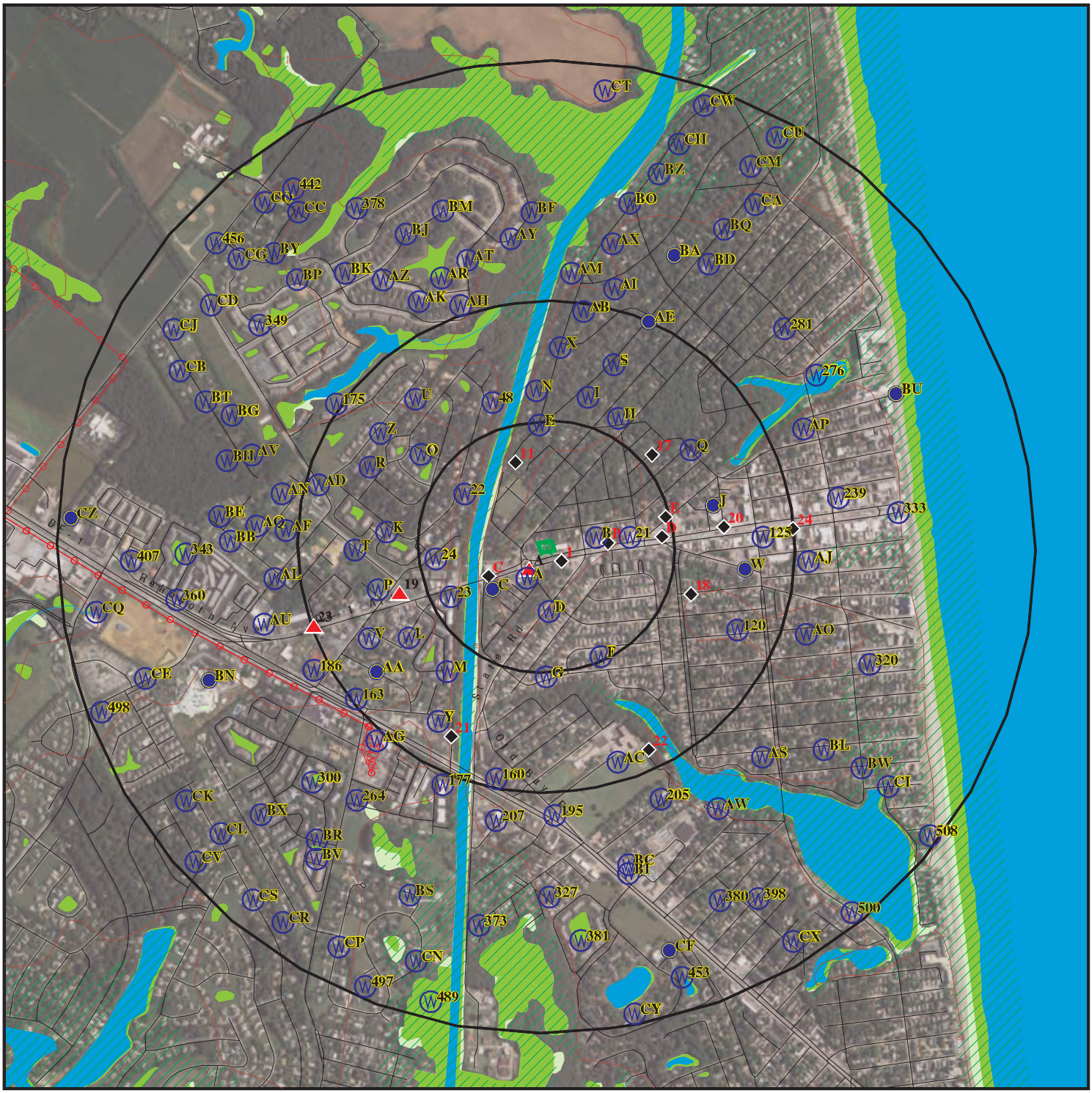

0 1/4 1/2 1 Miles

- Target Property
- Sites at elevations higher than or equal to the target property
- Sites at elevations lower than the target property
- Manufactured Gas Plants
- National Priority List Sites
- Dept. Defense Sites
- Indian Reservations BIA
- Power transmission lines
- 100-year flood zone
- 500-year flood zone
- National Wetland Inventory
- State Wetlands
- Upgradient Area

This report includes Interactive Map Layers to display and/or hide map information. The legend includes only those icons for the default map view.

SITE NAME: 413-417 Rehoboth Avenue	CLIENT: Pennoni Associates, Inc.
ADDRESS: 413-417 Rehoboth Avenue Rehoboth Beach DE 19971	CONTACT: Corinne Donnell INQUIRY #: 5372308.2s
LAT/LONG: 38.715423 / 75.089931	DATE: July 25, 2018 10:44 am

Copyright © 2018 EDR, Inc. © 2015 TomTom Rel. 2015.

DETAIL MAP - 5372308.2S

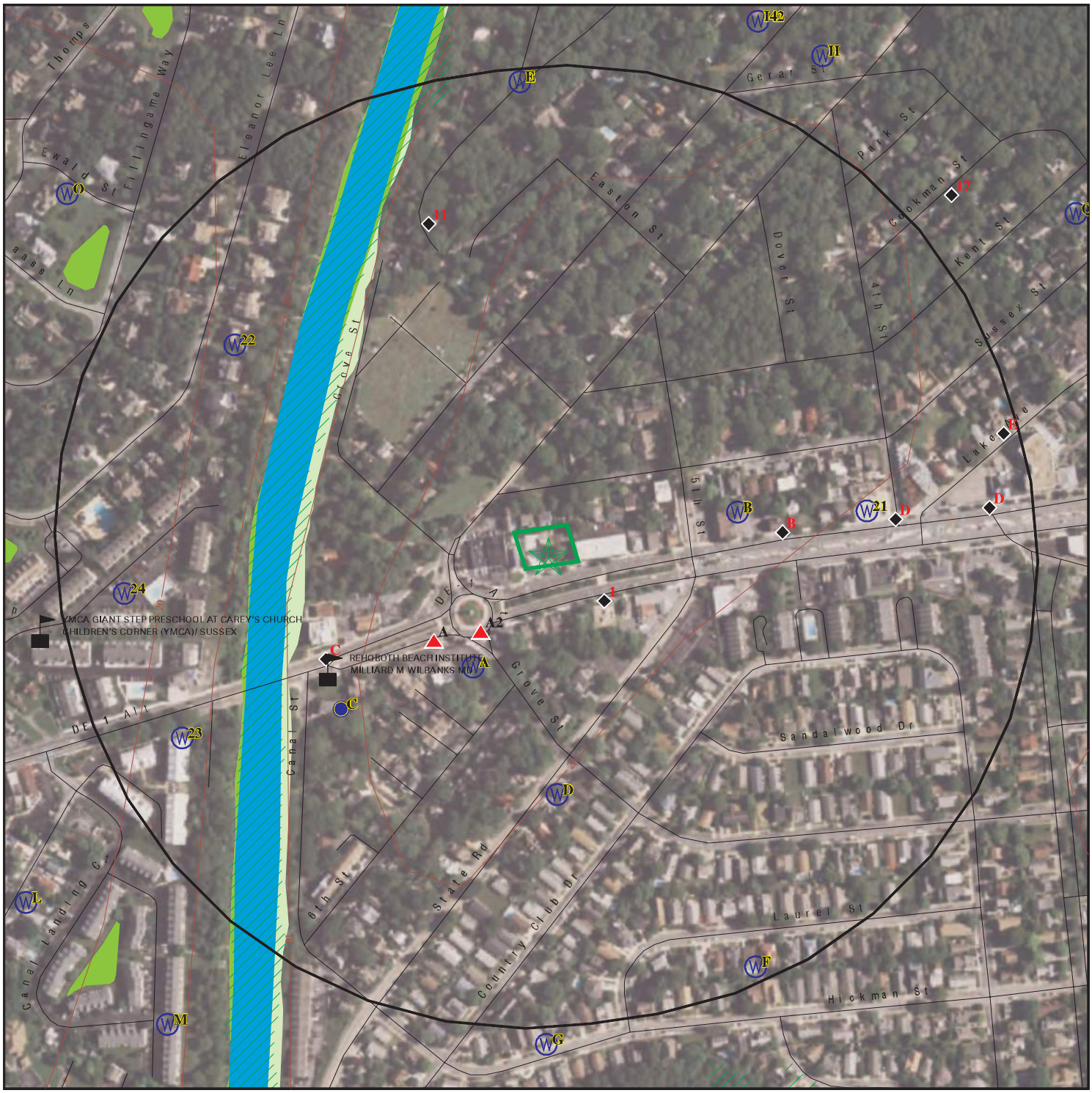

- Target Property
- Sites at elevations higher than or equal to the target property
- Sites at elevations lower than the target property
- Manufactured Gas Plants
- Sensitive Receptors
- National Priority List Sites
- Dept. Defense Sites
- Indian Reservations BIA
- 100-year flood zone
- 500-year flood zone
- National Wetland Inventory
- State Wetlands

This report includes Interactive Map Layers to display and/or hide map information. The legend includes only those icons for the default map view.

SITE NAME:	413-417 Rehoboth Avenue	CLIENT:	Pennoni Associates, Inc.
ADDRESS:	413-417 Rehoboth Avenue Rehoboth Beach DE 19971	CONTACT:	Corinne Donnell
LAT/LONG:	38.715423 / 75.089931	INQUIRY #:	5372308.2s
		DATE:	July 25, 2018 10:46 am

Copyright © 2018 EDR, Inc. © 2015 TomTom Rel. 2015.

MAP FINDINGS SUMMARY

Database	Search Distance (Miles)	Target Property	< 1/8	1/8 - 1/4	1/4 - 1/2	1/2 - 1	> 1	Total Plotted
STANDARD ENVIRONMENTAL RECORDS								
Federal NPL site list								
NPL	1.000		0	0	0	0	NR	0
Proposed NPL	1.000		0	0	0	0	NR	0
NPL LIENS	TP		NR	NR	NR	NR	NR	0
Federal Delisted NPL site list								
Delisted NPL	1.000		0	0	0	0	NR	0
Federal CERCLIS list								
FEDERAL FACILITY	0.500		0	0	0	NR	NR	0
SEMS	0.500		0	0	0	NR	NR	0
Federal CERCLIS NFRAP site list								
SEMS-ARCHIVE	0.500		0	0	0	NR	NR	0
Federal RCRA CORRACTS facilities list								
CORRACTS	1.000		0	0	0	0	NR	0
Federal RCRA non-CORRACTS TSD facilities list								
RCRA-TSDF	0.500		0	0	0	NR	NR	0
Federal RCRA generators list								
RCRA-LQG	0.250		0	0	NR	NR	NR	0
RCRA-SQG	0.250		1	0	NR	NR	NR	1
RCRA-CESQG	0.250		0	0	NR	NR	NR	0
Federal institutional controls / engineering controls registries								
LUCIS	0.500		0	0	0	NR	NR	0
US ENG CONTROLS	0.500		0	0	0	NR	NR	0
US INST CONTROL	0.500		0	0	0	NR	NR	0
Federal ERNS list								
ERNS	TP		NR	NR	NR	NR	NR	0
State- and tribal - equivalent CERCLIS								
SHWS	1.000		0	0	0	0	NR	0
State and tribal landfill and/or solid waste disposal site lists								
SWF/LF	0.500		0	0	0	NR	NR	0
State and tribal leaking storage tank lists								
LAST	0.500		0	0	0	NR	NR	0
LUST	0.500		2	3	8	NR	NR	13
INDIAN LUST	0.500		0	0	0	NR	NR	0
State and tribal registered storage tank lists								
FEMA UST	0.250		0	0	NR	NR	NR	0

MAP FINDINGS SUMMARY

Database	Search Distance (Miles)	Target Property	< 1/8	1/8 - 1/4	1/4 - 1/2	1/2 - 1	> 1	Total Plotted
UST	0.250		2	5	NR	NR	NR	7
AST	0.250		1	1	NR	NR	NR	2
INDIAN UST	0.250		0	0	NR	NR	NR	0
State and tribal institutional control / engineering control registries								
INST CONTROL	0.500		0	0	0	NR	NR	0
State and tribal voluntary cleanup sites								
INDIAN VCP	0.500		0	0	0	NR	NR	0
VCP	0.500		0	0	0	NR	NR	0
State and tribal Brownfields sites								
BROWNFIELDS	0.500		0	0	0	NR	NR	0
ADDITIONAL ENVIRONMENTAL RECORDS								
Local Brownfield lists								
US BROWNFIELDS	0.500		0	0	0	NR	NR	0
Local Lists of Landfill / Solid Waste Disposal Sites								
SWRCY	0.500		0	0	0	NR	NR	0
INDIAN ODI	0.500		0	0	0	NR	NR	0
DEBRIS REGION 9	0.500		0	0	0	NR	NR	0
ODI	0.500		0	0	0	NR	NR	0
IHS OPEN DUMPS	0.500		0	0	0	NR	NR	0
Local Lists of Hazardous waste / Contaminated Sites								
US HIST CDL	TP		NR	NR	NR	NR	NR	0
US CDL	TP		NR	NR	NR	NR	NR	0
Local Land Records								
LIENS 2	TP		NR	NR	NR	NR	NR	0
Records of Emergency Release Reports								
HMIRS	TP		NR	NR	NR	NR	NR	0
SPILLS	TP		NR	NR	NR	NR	NR	0
Other Ascertainable Records								
RCRA NonGen / NLR	0.250		0	0	NR	NR	NR	0
FUDS	1.000		0	0	0	0	NR	0
DOD	1.000		0	0	0	0	NR	0
SCRD DRYCLEANERS	0.500		0	0	0	NR	NR	0
US FIN ASSUR	TP		NR	NR	NR	NR	NR	0
EPA WATCH LIST	TP		NR	NR	NR	NR	NR	0
2020 COR ACTION	0.250		0	0	NR	NR	NR	0
TSCA	TP		NR	NR	NR	NR	NR	0
TRIS	TP		NR	NR	NR	NR	NR	0

MAP FINDINGS SUMMARY

Database	Search Distance (Miles)	Target Property	< 1/8	1/8 - 1/4	1/4 - 1/2	1/2 - 1	> 1	Total Plotted
SSTS	TP		NR	NR	NR	NR	NR	0
ROD	1.000		0	0	0	0	NR	0
RMP	TP		NR	NR	NR	NR	NR	0
RAATS	TP		NR	NR	NR	NR	NR	0
PRP	TP		NR	NR	NR	NR	NR	0
PADS	TP		NR	NR	NR	NR	NR	0
ICIS	TP		NR	NR	NR	NR	NR	0
FTTS	TP		NR	NR	NR	NR	NR	0
MLTS	TP		NR	NR	NR	NR	NR	0
COAL ASH DOE	TP		NR	NR	NR	NR	NR	0
COAL ASH EPA	0.500		0	0	0	NR	NR	0
PCB TRANSFORMER	TP		NR	NR	NR	NR	NR	0
RADINFO	TP		NR	NR	NR	NR	NR	0
HIST FTTS	TP		NR	NR	NR	NR	NR	0
DOT OPS	TP		NR	NR	NR	NR	NR	0
CONSENT	1.000		0	0	0	0	NR	0
INDIAN RESERV	1.000		0	0	0	0	NR	0
FUSRAP	1.000		0	0	0	0	NR	0
UMTRA	0.500		0	0	0	NR	NR	0
LEAD SMELTERS	TP		NR	NR	NR	NR	NR	0
US AIRS	TP		NR	NR	NR	NR	NR	0
US MINES	0.250		0	0	NR	NR	NR	0
ABANDONED MINES	0.250		0	0	NR	NR	NR	0
FINDS	TP		NR	NR	NR	NR	NR	0
DOCKET HWC	TP		NR	NR	NR	NR	NR	0
ECHO	TP		NR	NR	NR	NR	NR	0
UXO	1.000		0	0	0	0	NR	0
FUELS PROGRAM	0.250		0	0	NR	NR	NR	0
AIRS	TP		NR	NR	NR	NR	NR	0
DRYCLEANERS	0.250		0	0	NR	NR	NR	0
ENF	TP		NR	NR	NR	NR	NR	0
Financial Assurance	TP		NR	NR	NR	NR	NR	0
NPDES	TP		NR	NR	NR	NR	NR	0
TIER 2	TP		NR	NR	NR	NR	NR	0
UIC	TP		NR	NR	NR	NR	NR	0
EDR HIGH RISK HISTORICAL RECORDS								
EDR Exclusive Records								
EDR MGP	1.000		0	0	0	0	NR	0
EDR Hist Auto	0.125		1	NR	NR	NR	NR	1
EDR Hist Cleaner	0.125		0	NR	NR	NR	NR	0
EDR RECOVERED GOVERNMENT ARCHIVES								
Exclusive Recovered Govt. Archives								
RGA HWS	TP		NR	NR	NR	NR	NR	0
RGA LF	TP		NR	NR	NR	NR	NR	0
- Totals --		0	7	9	8	0	0	24

MAP FINDINGS SUMMARY

Database	Search Distance (Miles)	Target Property	< 1/8	1/8 - 1/4	1/4 - 1/2	1/2 - 1	> 1	Total Plotted

NOTES:

TP = Target Property

NR = Not Requested at this Search Distance

Sites may be listed in more than one database

1
SE
< 1/8
0.026 mi.
137 ft.

REHOBOTH CENTRAL OFFICE (GLC-95550) — **AST** — **A100303684**
408 REHOBOTH AVENUE — **N/A**
REHOBOTH BEACH, DE 19971

Relative:
Lower

Actual:
21 ft.

AST:

Facility Id:	10057176
PI Id:	219097
Prog Id:	8-000187
Additional Info:	Not reported
Country Abv:	US
Careof:	Not reported
Loc Type:	P
County:	Sussex
Town:	Rehoboth Beach
PO Name:	Rehoboth Beach
Tax Id:	Not reported
Sewer District:	Not reported
DRBC Basin:	Not reported
Quad:	REHOBOTH BEACH
Watershed:	Lewes-Rehoboth Canal
Senate District:	20
Senator:	Senator Gerald W. Hocker
House District:	14
Representative:	Representative Peter C Schwartzkopf
School District:	Not reported
GMZ Name:	Not reported
AG Pres District:	Not reported
Water District:	Not reported
MOD Grid:	218-110
Latitude:	38.715629
Longitude:	-75.087714
Latitude Degrees:	38
Latitude Minutes:	42
Latitude Seconds:	56.2644
Longitude Degrees:	-75
Longitude Minutes:	5
Longitude Seconds:	15.7704
Reference Point:	Unknown
Horizontal Method:	Unknown
XCoord:	228609.5
Horizontal Method:	Unknown

A2
SW
< 1/8
0.042 mi.
222 ft.

7-ELEVEN STORE #23784 REHOBOTH BEACH — **UST** — **U003964197**
REHOBOTH AVENUE & GROVE STREET — **Financial Assurance** — **N/A**
REHOBOTH BEACH, DE 19971

Site 1 of 3 in cluster A

Relative:
Higher

Actual:
23 ft.

UST:

Facility Id:	10051334
PI Id:	17522
Prog Id:	5-000109
Tax Id:	Not reported
Additional Info:	Not reported
Care Of:	Not reported
PO Name:	Rehoboth Beach
Sewer District:	Rehoboth Beach
Flood Plain Zone Code:	Not reported

7-ELEVEN STORE #23784 REHOBOTH BEACH (Continued) **U003964197**

Flood Plain Zone:	Not reported
Water District:	Not reported
Basin:	Inland Bays/Atlantic Ocean
Watershed:	Lewes-Rehoboth Canal
DRBC Basin:	No
Quad:	REHOBOTH BEACH
Senate District:	20
Senator:	Senator Gerald W. Hocker
House District:	14
Representative:	Representative Peter C Schwartzkopf
School District:	Not reported
GMZ Name:	Not reported
AG Pres District:	Not reported
Mod Grid:	Not reported
Reference Pt:	Unknown
Horizontal Method:	GPS-Differentially Corrected
X Coordinate Na D83 Meters:	228334.1
Y Coordinate Na D83 Meters:	79388.89
Latitude Dec:	38.71474
Longitude Dec:	-75.0908
Latitude Degrees:	38
Latitude Minutes:	42
Latitude Seconds:	53.0784
Longitude Degrees:	-75
Longitude Minutes:	5
Longitude Seconds:	27.1896
Owner:	7-Eleven Inc
Owner Address:	PO Box 711, Attn Gasoline Accounting, Dallas, TX 75221 US

Tank Info:

Tank Id:	1
Alt Tank Id:	1
Tank Status:	Removed
Capacity:	12000
Tank Substance:	Gasoline
Compartment:	N
Close Date:	03/03/2011
Install Date:	04/01/1982

Tank Id:	2
Alt Tank Id:	2
Tank Status:	Removed
Capacity:	12000
Tank Substance:	Gasoline
Compartment:	N
Close Date:	03/03/2011
Install Date:	04/01/1982

Tank Id:	3
Alt Tank Id:	3
Tank Status:	Removed
Capacity:	12000
Tank Substance:	Gasoline
Compartment:	N
Close Date:	03/04/2011

7-ELEVEN STORE #23784 REHOBOTH BEACH (Continued) **U003964197**

Install Date: 04/01/1982

DE Financial Assurance 3:

FR Provider Name:	ACE
FR Effective Date:	04/30/2010
FR Expire Date:	04/30/2011
FR Mechansim Self Insurance:	FALSE
FR Mechanism Guarantee:	False
FR Mechanism Insurance:	True
FR Mechanism Letter Of Credit:	False
FR Coverage:	$1M/$1M
Status:	Removed

FR Provider Name:	ACE
FR Effective Date:	04/30/2010
FR Expire Date:	04/30/2011
FR Mechansim Self Insurance:	FALSE
FR Mechanism Guarantee:	False
FR Mechanism Insurance:	True
FR Mechanism Letter Of Credit:	False
FR Coverage:	$1M/$1M
Status:	Removed

FR Provider Name:	ACE
FR Effective Date:	04/30/2010
FR Expire Date:	04/30/2011
FR Mechansim Self Insurance:	FALSE
FR Mechanism Guarantee:	False
FR Mechanism Insurance:	True
FR Mechanism Letter Of Credit:	False
FR Coverage:	$1M/$1M
Status:	Removed

A3 **7-ELEVEN, INC.** **LUST** **S107710324**
SW **502 REHOBOTH AVE.** **TIER 2** **N/A**
< 1/8 **REHOBOTH BEACH, DE 19971**
0.058 mi.
306 ft. **Site 2 of 3 in cluster A**

Relative: **Higher**
Actual: **23 ft.**

LUST:

Facility ID:	10051334
Status:	Inactive
Date Closed:	**09/10/1996**
Project Number:	S9512299
Watershed:	Lewes-Rehoboth Canal
Basin:	Inland Bays/Atlantic Ocean
Latitude:	38.71474
Longitude:	-75.0908
Country Abv:	US
PI ID:	17522
Prog ID:	5-000109
Additional Info:	Not reported
Care Of:	Not reported
Reference Pt:	Unknown
Horizontal Method:	GPS-Differentially Corrected
Loc Type:	P
PO Name:	Rehoboth Beach

7-ELEVEN, INC. (Continued) **S107710324**

Tax ID:	Not reported
Sewer District:	Rehoboth Beach
Floodplain Zone Code:	Not reported
Flood Plain Zone:	Not reported
DRBC Basin:	N
Quad:	REHOBOTH BEACH
Senate District:	20
Senator:	Senator Gerald W. Hocker
House District:	14
Representative:	Representative Peter C Schwartzkopf
School District:	Not reported
GMZ Name:	Not reported
Ag Pres District:	Not reported
Water District:	Not reported
Mod Grid:	Not reported

Facility ID:	10051334
Status:	Inactive
Date Closed:	**12/22/2004**
Project Number:	S0407074
Watershed:	Lewes-Rehoboth Canal
Basin:	Inland Bays/Atlantic Ocean
Latitude:	38.71474
Longitude:	-75.0908
Country Abv:	US
PI ID:	17522
Prog ID:	5-000109
Additional Info:	Not reported
Care Of:	Not reported
Reference Pt:	Unknown
Horizontal Method:	GPS-Differentially Corrected
Loc Type:	P
PO Name:	Rehoboth Beach
Tax ID:	Not reported
Sewer District:	Rehoboth Beach
Floodplain Zone Code:	Not reported
Flood Plain Zone:	Not reported
DRBC Basin:	N
Quad:	REHOBOTH BEACH
Senate District:	20
Senator:	Senator Gerald W. Hocker
House District:	14
Representative:	Representative Peter C Schwartzkopf
School District:	Not reported
GMZ Name:	Not reported
Ag Pres District:	Not reported
Water District:	Not reported
Mod Grid:	Not reported

Facility ID:	10051334
Status:	Inactive
Date Closed:	**05/12/2011**
Project Number:	S1004036
Watershed:	Lewes-Rehoboth Canal
Basin:	Inland Bays/Atlantic Ocean
Latitude:	38.71474
Longitude:	-75.0908

7-ELEVEN, INC. (Continued) **S107710324**

Country Abv:	US
PI ID:	17522
Prog ID:	5-000109
Additional Info:	Not reported
Care Of:	Not reported
Reference Pt:	Unknown
Horizontal Method:	GPS-Differentially Corrected
Loc Type:	P
PO Name:	Rehoboth Beach
Tax ID:	Not reported
Sewer District:	Rehoboth Beach
Floodplain Zone Code:	Not reported
Flood Plain Zone:	Not reported
DRBC Basin:	N
Quad:	REHOBOTH BEACH
Senate District:	20
Senator:	Senator Gerald W. Hocker
House District:	14
Representative:	Representative Peter C Schwartzkopf
School District:	Not reported
GMZ Name:	Not reported
Ag Pres District:	Not reported
Water District:	Not reported
Mod Grid:	Not reported

TIER 2:

Facility ID:	5
Tier II Report Yr:	2009
Facility Corporate Name:	7-Eleven Store #23784
EHS Year:	Not reported
CAS Number:	8006-61-9
Chemical:	UNLEADED GASOLINE
Facility Status:	ACTIVE
Is EHS:	No
Is Containing EHS:	Not reported

Detail:

Tier II Report Year:	2009
Owner Operator Name:	7-ELEVEN, INC.
Owner Operator Address:	Not reported
Owner Operator City/State/Zip:	Not reported
Owner Operator Country:	Not reported
Owner Operator Phone:	7573616710
Compliance Contact Company:	Julie Spencer
Compliance Contact Title:	Not reported
Compliance Contact Address1:	Not reported
Compliance Contact Address2:	Not reported
Compliance Contact City/State/Zip:	Not reported
Compliance Contact Country:	Not reported
Compliance Contact Phone:	9785893137

Tier II Report Yr:	2010
Facility Corporate Name:	7-Eleven Store #23784
EHS Year:	Not reported
CAS Number:	Not reported

7-ELEVEN, INC. (Continued) **S107710324**

Chemical: UNLEADED GASOLINE
Facility Status: ACTIVE
Is EHS: No
Is Containing EHS: No

Detail:
Tier II Report Year: 2010
Owner Operator Name: 7-ELEVEN, INC.
Owner Operator Address: Not reported
Owner Operator City/State/Zip: Not reported
Owner Operator Country: Not reported
Owner Operator Phone: 7573616710
Compliance Contact Company: Julie Spencer
Compliance Contact Title: Sr.Program Manager
Compliance Contact Address1: 2 Technology Park Drive
Compliance Contact Address2: Not reported
Compliance Contact City/State/Zip: Westford, MA 1886
Compliance Contact Country: Not reported
Compliance Contact Phone: 9785893137

Tier II Report Yr: 2011
Facility Corporate Name: 7-Eleven Store #23784
EHS Year: Not reported
CAS Number: 8006619
Chemical: UNLEADED GASOLINE
Facility Status: ACTIVE
Is EHS: Not reported
Is Containing EHS: Not reported

Detail:
Tier II Report Year: 2011
Owner Operator Name: 7-ELEVEN, INC.
Owner Operator Address: Not reported
Owner Operator City/State/Zip: Not reported
Owner Operator Country: Not reported
Owner Operator Phone: Not reported
Compliance Contact Company: Not reported
Compliance Contact Title: Not reported
Compliance Contact Address1: Not reported
Compliance Contact Address2: Not reported
Compliance Contact City/State/Zip: Not reported
Compliance Contact Country: Not reported
Compliance Contact Phone: Not reported

A4 **7-ELEVEN #23784** **RCRA-SQG** **1000458551**
SW **502 REBHOBTH RD** **FINDS** **DED984071209**
< 1/8 **REHOBOTH, DE 19971** **ECHO**
0.063 mi.
334 ft. **Site 3 of 3 in cluster A**

Relative:
Higher

Actual:
23 ft.

RCRA-SQG:
Date form received by agency: 01/29/1991
Facility name: 7-ELEVEN #23784
Facility address: 502 REBHOBTH RD
REHOBOTH, DE 19971

7-ELEVEN #23784 (Continued) **1000458551**

EPA ID:	DED984071209
Mailing address:	5300 SHAWNEE RD ALEXANDRIA, VA 22312
Contact:	GARRY BLAIR
Contact address:	502 REBHOBTH RD REHOBOTH, DE 19971
Contact country:	US
Contact telephone:	804-498-4711
Contact email:	Not reported
EPA Region:	03
Classification:	Small Small Quantity Generator
Description:	Handler: generates more than 100 and less than 1000 kg of hazardous waste during any calendar month and accumulates less than 6000 kg of hazardous waste at any time; or generates 100 kg or less of hazardous waste during any calendar month, and accumulates more than 1000 kg of hazardous waste at any time

Owner/Operator Summary:

Owner/operator name:	OPERNAME
Owner/operator address:	OPERSTREET OPERCITY, AK 99999
Owner/operator country:	Not reported
Owner/operator telephone:	215-555-1212
Owner/operator email:	Not reported
Owner/operator fax:	Not reported
Owner/operator extension:	Not reported
Legal status:	Private
Owner/Operator Type:	Operator
Owner/Op start date:	Not reported
Owner/Op end date:	Not reported

Owner/operator name:	SOUTHLAND CORPORATION THE
Owner/operator address:	5300 SHAWNEE RD ALEXANDRIA, VA 22312
Owner/operator country:	Not reported
Owner/operator telephone:	703-642-0711
Owner/operator email:	Not reported
Owner/operator fax:	Not reported
Owner/operator extension:	Not reported
Legal status:	Private
Owner/Operator Type:	Owner
Owner/Op start date:	Not reported
Owner/Op end date:	Not reported

Handler Activities Summary:

U.S. importer of hazardous waste:	No
Mixed waste (haz. and radioactive):	No
Recycler of hazardous waste:	No
Transporter of hazardous waste:	No
Treater, storer or disposer of HW:	No
Underground injection activity:	No
On-site burner exemption:	No
Furnace exemption:	No
Used oil fuel burner:	No
Used oil processor:	No
User oil refiner:	No

7-ELEVEN #23784 (Continued) **1000458551**

Used oil fuel marketer to burner: No
Used oil Specification marketer: No
Used oil transfer facility: No
Used oil transporter: No

. Waste code: D000
. Waste name: Not Defined

. Waste code: D018
. Waste name: BENZENE

Violation Status: No violations found

FINDS:

Registry ID: 110002509447

Environmental Interest/Information System
RCRAInfo is a national information system that supports the Resource Conservation and Recovery Act (RCRA) program through the tracking of events and activities related to facilities that generate, transport, and treat, store, or dispose of hazardous waste. RCRAInfo allows RCRA program staff to track the notification, permit, compliance, and corrective action activities required under RCRA.

Click this hyperlink while viewing on your computer to access additional FINDS: detail in the EDR Site Report.

ECHO:
Envid: 1000458551
Registry ID: 110002509447
DFR URL: http://echo.epa.gov/detailed-facility-report?fid=110002509447

B5 **PHILLIPS PROPERTY** **UST** **U003964266**
East **319 REHOBOTH AVENUE** **N/A**
< 1/8 **REHOBOTH BEACH, DE 19971**
0.112 mi.
593 ft. **Site 1 of 2 in cluster B**

Relative: **Lower**

Actual: **20 ft.**

UST:
Facility Id: 10025511
PI Id: 20239
Prog Id: 5-000200
Tax Id: Not reported
Additional Info: Not reported
Care Of: Not reported
PO Name: Rehoboth Beach
Sewer District: Rehoboth Beach
Flood Plain Zone Code: Not reported
Flood Plain Zone: Not reported
Water District: Not reported
Basin: Inland Bays/Atlantic Ocean
Watershed: Lewes-Rehoboth Canal
DRBC Basin: No
Quad: REHOBOTH BEACH
Senate District: 20
Senator: Senator Gerald W. Hocker

PHILLIPS PROPERTY (Continued) **U003964266**

House District:	14
Representative:	Representative Peter C Schwartzkopf
School District:	Not reported
GMZ Name:	Not reported
AG Pres District:	Not reported
Mod Grid:	Not reported
Reference Pt:	Unknown
Horizontal Method:	GPS-Differentially Corrected
X Coordinate Na D83 Meters:	228612.3
Y Coordinate Na D83 Meters:	79481.13
Latitude Dec:	38.71556
Longitude Dec:	-75.0876
Latitude Degrees:	38
Latitude Minutes:	42
Latitude Seconds:	56.0376
Longitude Degrees:	-75
Longitude Minutes:	5
Longitude Seconds:	15.6588
Owner:	Exxon
Owner Address:	PO Box 4386, L & RA Regulatory Compliance, Houston, TX 77210 US

Tank Info:

Tank Id:	1
Alt Tank Id:	1
Tank Status:	Removed
Capacity:	8000
Tank Substance:	Gasoline
Compartment:	N
Close Date:	12/06/1990
Install Date:	01/01/1969

Tank Id:	2
Alt Tank Id:	2
Tank Status:	Removed
Capacity:	8000
Tank Substance:	Gasoline
Compartment:	N
Close Date:	12/06/1990
Install Date:	01/01/1969

Tank Id:	3
Alt Tank Id:	3
Tank Status:	Removed
Capacity:	4000
Tank Substance:	Gasoline
Compartment:	N
Close Date:	12/06/1990
Install Date:	01/01/1968

Tank Id:	4
Alt Tank Id:	4
Tank Status:	Removed
Capacity:	1000
Tank Substance:	Used Oil

PHILLIPS PROPERTY (Continued) **U003964266**

Compartment: N
Close Date: 12/06/1990
Install Date: 01/01/1969

B6 **EXXON REHOBOTH AVENUE** **LUST** **S110839038**
East **319 REHOBOTH AVENUE** **N/A**
< 1/8 **REHOBOTH BEACH, DE 19971**
0.112 mi.
593 ft. **Site 2 of 2 in cluster B**

Relative:
Lower

Actual:
20 ft.

LUST:

Facility ID:	10025511
Status:	Inactive
Date Closed:	**03/24/2000**
Project Number:	S9312210
Watershed:	Lewes-Rehoboth Canal
Basin:	Inland Bays/Atlantic Ocean
Latitude:	38.71556
Longitude:	-75.0876
Country Abv:	US
PI ID:	20239
Prog ID:	5-000200
Additional Info:	Not reported
Care Of:	Not reported
Reference Pt:	Unknown
Horizontal Method:	GPS-Differentially Corrected
Loc Type:	P
PO Name:	Rehoboth Beach
Tax ID:	Not reported
Sewer District:	Rehoboth Beach
Floodplain Zone Code:	Not reported
Flood Plain Zone:	Not reported
DRBC Basin:	N
Quad:	REHOBOTH BEACH
Senate District:	20
Senator:	Senator Gerald W. Hocker
House District:	14
Representative:	Representative Peter C Schwartzkopf
School District:	Not reported
GMZ Name:	Not reported
Ag Pres District:	Not reported
Water District:	Not reported
Mod Grid:	Not reported

Facility ID:	10025511
Status:	Inactive
Date Closed:	**03/11/1992**
Project Number:	S9203053
Watershed:	Lewes-Rehoboth Canal
Basin:	Inland Bays/Atlantic Ocean
Latitude:	38.71556
Longitude:	-75.0876
Country Abv:	US
PI ID:	20239
Prog ID:	5-000200
Additional Info:	Not reported
Care Of:	Not reported
Reference Pt:	Unknown

EXXON REHOBOTH AVENUE (Continued) **S110839038**

Horizontal Method:	GPS-Differentially Corrected
Loc Type:	P
PO Name:	Rehoboth Beach
Tax ID:	Not reported
Sewer District:	Rehoboth Beach
Floodplain Zone Code:	Not reported
Flood Plain Zone:	Not reported
DRBC Basin:	N
Quad:	REHOBOTH BEACH
Senate District:	20
Senator:	Senator Gerald W. Hocker
House District:	14
Representative:	Representative Peter C Schwartzkopf
School District:	Not reported
GMZ Name:	Not reported
Ag Pres District:	Not reported
Water District:	Not reported
Mod Grid:	Not reported

C7 **REHOBOTH SUNOCO** **EDR Hist Auto** **1021544510**
WSW **605 REHOBOTH AVE** **N/A**
< 1/8 **REHOBOTH BCH, DE 19971**
0.119 mi.
629 ft. **Site 1 of 3 in cluster C**

Relative: EDR Hist Auto
Lower

Actual:
17 ft.

Year:	Name:	Type:
1982	REHOBOTH SUNOCO	Gasoline Service Stations
1983	REHOBOTH SUNOCO	Gasoline Service Stations

C8 **SHORE STOP #278 REHOBOTH BEACH** **UST** **U003964496**
WSW **801 REHOBOTH AVENUE EXTENSION** **Financial Assurance** **N/A**
1/8-1/4 **REHOBOTH BEACH, DE 19971**
0.127 mi.
670 ft. **Site 2 of 3 in cluster C**

Relative: UST:
Lower

Actual:
13 ft.

Facility Id:	10025785
PI Id:	20630
Prog Id:	5-000491
Tax Id:	Not reported
Additional Info:	Not reported
Care Of:	Not reported
PO Name:	Rehoboth Beach
Sewer District:	Rehoboth Beach
Flood Plain Zone Code:	Not reported
Flood Plain Zone:	Not reported
Water District:	Not reported
Basin:	Inland Bays/Atlantic Ocean
Watershed:	Lewes-Rehoboth Canal
DRBC Basin:	No
Quad:	REHOBOTH BEACH
Senate District:	18
Senator:	Senator F Gary Simpson
House District:	14

SHORE STOP #278 REHOBOTH BEACH (Continued) **U003964496**

Representative:	Representative Peter C Schwartzkopf
School District:	Not reported
GMZ Name:	Not reported
AG Pres District:	Not reported
Mod Grid:	Not reported
Reference Pt:	Unknown
Horizontal Method:	GPS-Differentially Corrected
X Coordinate Na D83 Meters:	227502.0
Y Coordinate Na D83 Meters:	79179.94
Latitude Dec:	38.71288
Longitude Dec:	-75.1004
Latitude Degrees:	38
Latitude Minutes:	42
Latitude Seconds:	46.3968
Longitude Degrees:	-75
Longitude Minutes:	6
Longitude Seconds:	1.6596
Owner:	GPM5 LLC
Owner Address:	8565 Magellan Parkway, Suite 400 Attn Rolfe Lann, Richmond, VA 23227 US

Tank Info:

Tank Id:	1
Alt Tank Id:	1
Tank Status:	Removed
Capacity:	12000
Tank Substance:	Gasoline
Compartment:	N
Close Date:	11/18/2011
Install Date:	07/01/1987

Tank Id:	2
Alt Tank Id:	2
Tank Status:	Removed
Capacity:	12000
Tank Substance:	Gasoline
Compartment:	N
Close Date:	11/18/2011
Install Date:	07/01/1987

Tank Id:	3
Alt Tank Id:	3
Tank Status:	Removed
Capacity:	10000
Tank Substance:	Gasoline
Compartment:	N
Close Date:	11/18/2011
Install Date:	07/01/1987

Tank Id:	4
Alt Tank Id:	4
Tank Status:	Removed
Capacity:	10000
Tank Substance:	Kerosene
Compartment:	N

SHORE STOP #278 REHOBOTH BEACH (Continued) **U003964496**

Close Date: 11/17/2011
Install Date: 07/01/1987

Tank Id: 5
Alt Tank Id: 5
Tank Status: Removed
Capacity: 10000
Tank Substance: Diesel
Compartment: N
Close Date: 11/17/2011
Install Date: 07/01/1987

DE Financial Assurance 3:
FR Provider Name: Chubb Custom Insurance Co
FR Effective Date: 12/31/2009
FR Expire Date: 12/31/2011
FR Mechansim Self Insurance: FALSE
FR Mechanism Guarantee: False
FR Mechanism Insurance: True
FR Mechanism Letter Of Credit: False
FR Coverage: $1M/$1M
Status: Removed

FR Provider Name: Chubb Custom Insurance Co
FR Effective Date: 12/31/2009
FR Expire Date: 12/31/2011
FR Mechansim Self Insurance: FALSE
FR Mechanism Guarantee: False
FR Mechanism Insurance: True
FR Mechanism Letter Of Credit: False
FR Coverage: $1M/$1M
Status: Removed

FR Provider Name: Chubb Custom Insurance Co
FR Effective Date: 12/31/2009
FR Expire Date: 12/31/2011
FR Mechansim Self Insurance: FALSE
FR Mechanism Guarantee: False
FR Mechanism Insurance: True
FR Mechanism Letter Of Credit: False
FR Coverage: $1M/$1M
Status: Removed

FR Provider Name: Chubb Custom Insurance Co
FR Effective Date: 12/31/2009
FR Expire Date: 12/31/2011
FR Mechansim Self Insurance: FALSE
FR Mechanism Guarantee: False
FR Mechanism Insurance: True
FR Mechanism Letter Of Credit: False
FR Coverage: $1M/$1M
Status: Removed

FR Provider Name: Chubb Custom Insurance Co
FR Effective Date: 12/31/2009
FR Expire Date: 12/31/2011

SHORE STOP #278 REHOBOTH BEACH (Continued) **U003964496**

FR Mechansim Self Insurance:	FALSE
FR Mechanism Guarantee:	False
FR Mechanism Insurance:	True
FR Mechanism Letter Of Credit:	False
FR Coverage:	$1M/$1M
Status:	Removed

C9 **SHORE STOP #278** **LUST** **S108666280**
WSW **801 REHOBOTH AVE.** **TIER 2** **N/A**
1/8-1/4 **REHOBOTH, DE 19971**
0.127 mi.
670 ft. **Site 3 of 3 in cluster C**

Relative: **Lower**

Actual: **13 ft.**

LUST:

Facility ID:	10025785
Status:	Inactive
Date Closed:	**06/28/2012**
Project Number:	S1112160
Watershed:	Lewes-Rehoboth Canal
Basin:	Inland Bays/Atlantic Ocean
Latitude:	38.71288
Longitude:	-75.1004
Country Abv:	US
PI ID:	20630
Prog ID:	5-000491
Additional Info:	Not reported
Care Of:	Not reported
Reference Pt:	Unknown
Horizontal Method:	GPS-Differentially Corrected
Loc Type:	P
PO Name:	Rehoboth Beach
Tax ID:	Not reported
Sewer District:	Rehoboth Beach
Floodplain Zone Code:	Not reported
Flood Plain Zone:	Not reported
DRBC Basin:	N
Quad:	REHOBOTH BEACH
Senate District:	18
Senator:	Senator F Gary Simpson
House District:	14
Representative:	Representative Peter C Schwartzkopf
School District:	Not reported
GMZ Name:	Not reported
Ag Pres District:	Not reported
Water District:	Not reported
Mod Grid:	Not reported

Facility ID:	10025785
Status:	Inactive
Date Closed:	**02/13/2003**
Project Number:	S0110090
Watershed:	Lewes-Rehoboth Canal
Basin:	Inland Bays/Atlantic Ocean
Latitude:	38.71288
Longitude:	-75.1004
Country Abv:	US
PI ID:	20630
Prog ID:	5-000491

SHORE STOP #278 (Continued) **S108666280**

Additional Info:	Not reported
Care Of:	Not reported
Reference Pt:	Unknown
Horizontal Method:	GPS-Differentially Corrected
Loc Type:	P
PO Name:	Rehoboth Beach
Tax ID:	Not reported
Sewer District:	Rehoboth Beach
Floodplain Zone Code:	Not reported
Flood Plain Zone:	Not reported
DRBC Basin:	N
Quad:	REHOBOTH BEACH
Senate District:	18
Senator:	Senator F Gary Simpson
House District:	14
Representative:	Representative Peter C Schwartzkopf
School District:	Not reported
GMZ Name:	Not reported
Ag Pres District:	Not reported
Water District:	Not reported
Mod Grid:	Not reported

TIER 2:

Facility ID:	1636
Tier II Report Yr:	2010
Facility Corporate Name:	GPM Investments LLC
EHS Year:	Not reported
CAS Number:	Not reported
Chemical:	DIESEL FUEL
Facility Status:	ACTIVE
Is EHS:	No
Is Containing EHS:	No

Detail:

Tier II Report Year:	2010
Owner Operator Name:	PETER MEYER
Owner Operator Address:	Not reported
Owner Operator City/State/Zip:	Not reported
Owner Operator Country:	Not reported
Owner Operator Phone:	Not reported
Compliance Contact Company:	Rolfe Lann
Compliance Contact Title:	Petroleum Environmental Manager
Compliance Contact Address1:	8565 Magellan Pkwy., Suite 400
Compliance Contact Address2:	Not reported
Compliance Contact City/State/Zip:	Richmond, VA 23227
Compliance Contact Country:	Not reported
Compliance Contact Phone:	Not reported

Tier II Report Yr:	2010
Facility Corporate Name:	GPM Investments LLC
EHS Year:	Not reported
CAS Number:	Not reported
Chemical:	KEROSENE
Facility Status:	ACTIVE
Is EHS:	No

SHORE STOP #278 (Continued) **S108666280**

Is Containing EHS: No

Detail:
Tier II Report Year: 2010
Owner Operator Name: PETER MEYER
Owner Operator Address: Not reported
Owner Operator City/State/Zip: Not reported
Owner Operator Country: Not reported
Owner Operator Phone: Not reported
Compliance Contact Company: Rolfe Lann
Compliance Contact Title: Petroleum Environmental Manager
Compliance Contact Address1: 8565 Magellan Pkwy., Suite 400
Compliance Contact Address2: Not reported
Compliance Contact City/State/Zip: Richmond, VA 23227
Compliance Contact Country: Not reported
Compliance Contact Phone: Not reported

Tier II Report Yr: 2010
Facility Corporate Name: GPM Investments LLC
EHS Year: Not reported
CAS Number: 8006619
Chemical: GASOLINE
Facility Status: ACTIVE
Is EHS: No
Is Containing EHS: No

Detail:
Tier II Report Year: 2010
Owner Operator Name: PETER MEYER
Owner Operator Address: Not reported
Owner Operator City/State/Zip: Not reported
Owner Operator Country: Not reported
Owner Operator Phone: Not reported
Compliance Contact Company: Rolfe Lann
Compliance Contact Title: Petroleum Environmental Manager
Compliance Contact Address1: 8565 Magellan Pkwy., Suite 400
Compliance Contact Address2: Not reported
Compliance Contact City/State/Zip: Richmond, VA 23227
Compliance Contact Country: Not reported
Compliance Contact Phone: Not reported

Tier II Report Yr: 2010
Facility Corporate Name: GPM Investments LLC
EHS Year: Not reported
CAS Number: Not reported
Chemical: PROPANE
Facility Status: ACTIVE
Is EHS: No
Is Containing EHS: No

Detail:
Tier II Report Year: 2010
Owner Operator Name: PETER MEYER
Owner Operator Address: Not reported

SHORE STOP #278 (Continued) **S108666280**

Owner Operator City/State/Zip:	Not reported
Owner Operator Country:	Not reported
Owner Operator Phone:	Not reported
Compliance Contact Company:	Rolfe Lann
Compliance Contact Title:	Petroleum Environmental Manager
Compliance Contact Address1:	8565 Magellan Pkwy., Suite 400
Compliance Contact Address2:	Not reported
Compliance Contact City/State/Zip:	Richmond, VA 23227
Compliance Contact Country:	Not reported
Compliance Contact Phone:	Not reported

Tier II Report Yr:	2011
Facility Corporate Name:	GPM Investments LLC
EHS Year:	Not reported
CAS Number:	8006619
Chemical:	GASOLINE
Facility Status:	ACTIVE
Is EHS:	Not reported
Is Containing EHS:	Not reported

Detail:

Tier II Report Year:	2011
Owner Operator Name:	CHRIS GIACOBONE
Owner Operator Address:	Not reported
Owner Operator City/State/Zip:	Not reported
Owner Operator Country:	Not reported
Owner Operator Phone:	Not reported
Compliance Contact Company:	Not reported
Compliance Contact Title:	Not reported
Compliance Contact Address1:	Not reported
Compliance Contact Address2:	Not reported
Compliance Contact City/State/Zip:	Not reported
Compliance Contact Country:	Not reported
Compliance Contact Phone:	Not reported

Tier II Report Yr:	2011
Facility Corporate Name:	GPM Investments LLC
EHS Year:	Not reported
CAS Number:	Not reported
Chemical:	PROPANE
Facility Status:	ACTIVE
Is EHS:	Not reported
Is Containing EHS:	Not reported

Detail:

Tier II Report Year:	2011
Owner Operator Name:	CHRIS GIACOBONE
Owner Operator Address:	Not reported
Owner Operator City/State/Zip:	Not reported
Owner Operator Country:	Not reported
Owner Operator Phone:	Not reported
Compliance Contact Company:	Not reported
Compliance Contact Title:	Not reported
Compliance Contact Address1:	Not reported

SHORE STOP #278 (Continued) **S108666280**

Compliance Contact Address2: Not reported
Compliance Contact City/State/Zip: Not reported
Compliance Contact Country: Not reported
Compliance Contact Phone: Not reported

Tier II Report Yr: 2011
Facility Corporate Name: GPM Investments LLC
EHS Year: Not reported
CAS Number: Not reported
Chemical: DIESEL FUEL
Facility Status: ACTIVE
Is EHS: Not reported
Is Containing EHS: Not reported

Detail:
Tier II Report Year: 2011
Owner Operator Name: CHRIS GIACOBONE
Owner Operator Address: Not reported
Owner Operator City/State/Zip: Not reported
Owner Operator Country: Not reported
Owner Operator Phone: Not reported
Compliance Contact Company: Not reported
Compliance Contact Title: Not reported
Compliance Contact Address1: Not reported
Compliance Contact Address2: Not reported
Compliance Contact City/State/Zip: Not reported
Compliance Contact Country: Not reported
Compliance Contact Phone: Not reported

Tier II Report Yr: 2011
Facility Corporate Name: GPM Investments LLC
EHS Year: Not reported
CAS Number: Not reported
Chemical: KEROSENE
Facility Status: ACTIVE
Is EHS: Not reported
Is Containing EHS: Not reported

Detail:
Tier II Report Year: 2011
Owner Operator Name: CHRIS GIACOBONE
Owner Operator Address: Not reported
Owner Operator City/State/Zip: Not reported
Owner Operator Country: Not reported
Owner Operator Phone: Not reported
Compliance Contact Company: Not reported
Compliance Contact Title: Not reported
Compliance Contact Address1: Not reported
Compliance Contact Address2: Not reported
Compliance Contact City/State/Zip: Not reported
Compliance Contact Country: Not reported
Compliance Contact Phone: Not reported

SHORE STOP #278 (Continued) **S108666280**

Tier II Report Yr:	2009
Facility Corporate Name:	GPM Investments LLC
EHS Year:	Not reported
CAS Number:	N/A
Chemical:	DIESEL FUEL
Facility Status:	ACTIVE
Is EHS:	No
Is Containing EHS:	Not reported

Detail:

Tier II Report Year:	2009
Owner Operator Name:	PETER MEYER
Owner Operator Address:	Not reported
Owner Operator City/State/Zip:	Not reported
Owner Operator Country:	Not reported
Owner Operator Phone:	Not reported
Compliance Contact Company:	Rolfe Lann
Compliance Contact Title:	Not reported
Compliance Contact Address1:	Not reported
Compliance Contact Address2:	Not reported
Compliance Contact City/State/Zip:	Not reported
Compliance Contact Country:	Not reported
Compliance Contact Phone:	Not reported

Tier II Report Yr:	2009
Facility Corporate Name:	GPM Investments LLC
EHS Year:	Not reported
CAS Number:	N/A
Chemical:	KEROSENE
Facility Status:	ACTIVE
Is EHS:	No
Is Containing EHS:	Not reported

Detail:

Tier II Report Year:	2009
Owner Operator Name:	PETER MEYER
Owner Operator Address:	Not reported
Owner Operator City/State/Zip:	Not reported
Owner Operator Country:	Not reported
Owner Operator Phone:	Not reported
Compliance Contact Company:	Rolfe Lann
Compliance Contact Title:	Not reported
Compliance Contact Address1:	Not reported
Compliance Contact Address2:	Not reported
Compliance Contact City/State/Zip:	Not reported
Compliance Contact Country:	Not reported
Compliance Contact Phone:	Not reported

Tier II Report Yr:	2009
Facility Corporate Name:	GPM Investments LLC
EHS Year:	Not reported
CAS Number:	N/A
Chemical:	PROPANE
Facility Status:	ACTIVE

SHORE STOP #278 (Continued) **S108666280**

Is EHS:	No
Is Containing EHS:	Not reported

Detail:

Tier II Report Year:	2009
Owner Operator Name:	PETER MEYER
Owner Operator Address:	Not reported
Owner Operator City/State/Zip:	Not reported
Owner Operator Country:	Not reported
Owner Operator Phone:	Not reported
Compliance Contact Company:	Rolfe Lann
Compliance Contact Title:	Not reported
Compliance Contact Address1:	Not reported
Compliance Contact Address2:	Not reported
Compliance Contact City/State/Zip:	Not reported
Compliance Contact Country:	Not reported
Compliance Contact Phone:	Not reported

Tier II Report Yr:	2009
Facility Corporate Name:	GPM Investments LLC
EHS Year:	Not reported
CAS Number:	Not reported
Chemical:	GASOLINE
Facility Status:	ACTIVE
Is EHS:	No
Is Containing EHS:	Not reported

Detail:

Tier II Report Year:	2009
Owner Operator Name:	PETER MEYER
Owner Operator Address:	Not reported
Owner Operator City/State/Zip:	Not reported
Owner Operator Country:	Not reported
Owner Operator Phone:	Not reported
Compliance Contact Company:	Rolfe Lann
Compliance Contact Title:	Not reported
Compliance Contact Address1:	Not reported
Compliance Contact Address2:	Not reported
Compliance Contact City/State/Zip:	Not reported
Compliance Contact Country:	Not reported
Compliance Contact Phone:	Not reported

D10 **HIGHS DAIRY STORE REHOBOTH BEACH** **UST** **U003368264**
East **303 REHOBOTH AVENUE** **N/A**
1/8-1/4 **REHOBOTH BEACH, DE 19971**
0.174 mi.
920 ft. **Site 1 of 4 in cluster D**

Relative: UST:
Lower

Actual: Facility Id:	10025643
20 ft. PI Id:	19279
Prog Id:	5-000337
Tax Id:	Not reported
Additional Info:	Not reported
Care Of:	Not reported

HIGHS DAIRY STORE REHOBOTH BEACH (Continued) **U003368264**

PO Name:	Rehoboth Beach
Sewer District:	Rehoboth Beach
Flood Plain Zone Code:	Not reported
Flood Plain Zone:	Not reported
Water District:	Not reported
Basin:	Inland Bays/Atlantic Ocean
Watershed:	Lewes-Rehoboth Canal
DRBC Basin:	No
Quad:	REHOBOTH BEACH
Senate District:	20
Senator:	Senator Gerald W. Hocker
House District:	14
Representative:	Representative Peter C Schwartzkopf
School District:	Not reported
GMZ Name:	Not reported
AG Pres District:	Not reported
Mod Grid:	Not reported
Reference Pt:	Unknown
Horizontal Method:	GPS-Differentially Corrected
X Coordinate Na D83 Meters:	228705.3
Y Coordinate Na D83 Meters:	79515.99
Latitude Dec:	38.71587
Longitude Dec:	-75.0866
Latitude Degrees:	38
Latitude Minutes:	42
Latitude Seconds:	57.1572
Longitude Degrees:	-75
Longitude Minutes:	5
Longitude Seconds:	11.8068
Owner:	Highs of Baltimore
Owner Address:	7477 New Ridge Road, Hanover, MD 21076 US

Tank Info:

Tank Id:	1
Alt Tank Id:	4
Tank Status:	Removed
Capacity:	8000
Tank Substance:	Gasoline
Compartment:	N
Close Date:	09/29/2008
Install Date:	04/10/1989

Tank Id:	2
Alt Tank Id:	3
Tank Status:	Removed
Capacity:	8000
Tank Substance:	Gasoline
Compartment:	N
Close Date:	09/23/2008
Install Date:	04/10/1989

Tank Id:	3
Alt Tank Id:	1
Tank Status:	Removed
Capacity:	8000

HIGHS DAIRY STORE REHOBOTH BEACH (Continued) **U003368264**

Tank Substance:	Diesel
Compartment:	N
Close Date:	09/29/2008
Install Date:	04/10/1989

Tank Id:	4
Alt Tank Id:	2
Tank Status:	Removed
Capacity:	8000
Tank Substance:	Gasoline
Compartment:	N
Close Date:	09/23/2008
Install Date:	04/10/1989

---

11 **HENLOPEN ACRES TOWN HALL ABOVE GROUND STORAGE TANK** **AST** **A100264286**
NNW **104 TIDEWATER ROAD** **N/A**
1/8-1/4 **REHOBOTH BEACH, DE 19971**
0.174 mi.
921 ft.

Relative: **Lower**

Actual: **17 ft.**

AST:

Facility Id:	10026144
PI Id:	19247
Prog Id:	8-000020
Additional Info:	Not reported
Country Abv:	US
Careof:	Not reported
Loc Type:	P
County:	Sussex
Town:	Rehoboth Beach
PO Name:	Rehoboth Beach
Tax Id:	Not reported
Sewer District:	Rehoboth Beach
DRBC Basin:	No
Quad:	REHOBOTH BEACH
Watershed:	Lewes-Rehoboth Canal
Senate District:	20
Senator:	Senator Gerald W. Hocker
House District:	14
Representative:	Representative Peter C Schwartzkopf
School District:	Not reported
GMZ Name:	Not reported
AG Pres District:	Not reported
Water District:	Not reported
MOD Grid:	Not reported
Latitude:	38.717632
Longitude:	-75.091549
Latitude Degrees:	38
Latitude Minutes:	43
Latitude Seconds:	3.4752
Longitude Degrees:	-75
Longitude Minutes:	5
Longitude Seconds:	29.5764
Reference Point:	Unknown
Horizontal Method:	GPS-Differentially Corrected
XCoord:	228275.3
Horizontal Method:	GPS-Differentially Corrected

D12 **MORRIE PERSHING** **UST** **U003964370**
East **4TH STREET & REHOBOTH AVENUE** **N/A**
1/8-1/4 **REHOBOTH BEACH, DE 19971**
0.176 mi.
927 ft. **Site 2 of 4 in cluster D**

Relative:
Lower

Actual:
20 ft.

UST:

Facility Id:	10025629
PI Id:	19967
Prog Id:	5-000322
Tax Id:	Not reported
Additional Info:	Not reported
Care Of:	Not reported
PO Name:	Rehoboth Beach
Sewer District:	Rehoboth Beach
Flood Plain Zone Code:	Not reported
Flood Plain Zone:	Not reported
Water District:	Not reported
Basin:	Inland Bays/Atlantic Ocean
Watershed:	Lewes-Rehoboth Canal
DRBC Basin:	No
Quad:	REHOBOTH BEACH
Senate District:	20
Senator:	Senator Gerald W. Hocker
House District:	14
Representative:	Representative Peter C Schwartzkopf
School District:	Not reported
GMZ Name:	Not reported
AG Pres District:	Not reported
Mod Grid:	Not reported
Reference Pt:	Unknown
Horizontal Method:	GPS-Differentially Corrected
X Coordinate Na D83 Meters:	228723.9
Y Coordinate Na D83 Meters:	79549.03
Latitude Dec:	38.71617
Longitude Dec:	-75.0863
Latitude Degrees:	38
Latitude Minutes:	42
Latitude Seconds:	58.2264
Longitude Degrees:	-75
Longitude Minutes:	5
Longitude Seconds:	11.0292
Owner:	Service Oil Company
Owner Address:	Cedar Beach Road, Box 279, Milford, DE 19963 US

Tank Info:

Tank Id:	1
Alt Tank Id:	1
Tank Status:	Removed
Capacity:	4000
Tank Substance:	Gasoline
Compartment:	N
Close Date:	01/01/1986
Install Date:	12/05/1965

Tank Id:	2
Alt Tank Id:	2
Tank Status:	Removed

MORRIE PERSHING (Continued) **U003964370**

Capacity:	3000
Tank Substance:	Gasoline
Compartment:	N
Close Date:	01/01/1986
Install Date:	12/05/1965

D13 **WILGUS REHOBOTH** **LUST** **S117410835**
East **251 REHOBOTH AVENUE** **N/A**
1/8-1/4 **REHOBOTH BEACH, DE 19971**
0.226 mi.
1191 ft. **Site 3 of 4 in cluster D**

Relative: LUST:
Lower

Facility ID:	10721270
Status:	Inactive
Date Closed:	**12/31/2014**
Project Number:	S1412097
Watershed:	Lewes-Rehoboth Canal
Basin:	Inland Bays/Atlantic Ocean
Latitude:	38.71596
Longitude:	-75.0854
Country Abv:	US
PI ID:	552174
Prog ID:	5-001095
Additional Info:	Not reported
Care Of:	Not reported
Reference Pt:	Facility/Interest Center
Horizontal Method:	Satellite Photo Interpolation-Other
Loc Type:	P
PO Name:	Rehoboth Beach
Tax ID:	Not reported
Sewer District:	Not reported
Floodplain Zone Code:	X
Flood Plain Zone:	Located within area of minimal flood risk.
DRBC Basin:	Not reported
Quad:	REHOBOTH BEACH
Senate District:	20
Senator:	Senator Gerald W. Hocker
House District:	14
Representative:	Representative Peter C Schwartzkopf
School District:	Not reported
GMZ Name:	Not reported
Ag Pres District:	Not reported
Water District:	Not reported
Mod Grid:	218-110

Actual:
20 ft.

D14 **WILGUS REHOBOTH INC** **UST** **U004224201**
East **251 REHOBOTH AVENUE** **N/A**
1/8-1/4 **REHOBOTH BEACH, DE 19971**
0.226 mi.
1191 ft. **Site 4 of 4 in cluster D**

Relative: UST:
Lower

Facility Id:	10721270
PI Id:	552174
Prog Id:	5-001095

Actual:
20 ft.

WILGUS REHOBOTH INC (Continued) **U004224201**

Tax Id:	Not reported
Additional Info:	Not reported
Care Of:	Not reported
PO Name:	Rehoboth Beach
Sewer District:	Not reported
Flood Plain Zone Code:	X
Flood Plain Zone:	Located within area of minimal flood risk.
Water District:	Not reported
Basin:	Inland Bays/Atlantic Ocean
Watershed:	Lewes-Rehoboth Canal
DRBC Basin:	Not reported
Quad:	REHOBOTH BEACH
Senate District:	20
Senator:	Senator Gerald W. Hocker
House District:	14
Representative:	Representative Peter C Schwartzkopf
School District:	Not reported
GMZ Name:	Not reported
AG Pres District:	Not reported
Mod Grid:	218-110
Reference Pt:	Facility/Interest Center
Horizontal Method:	Satellite Photo Interpolation-Other
X Coordinate Na D83 Meters:	228807.6
Y Coordinate Na D83 Meters:	79526.45
Latitude Dec:	38.71596
Longitude Dec:	-75.0854
Latitude Degrees:	38
Latitude Minutes:	42
Latitude Seconds:	57.4848
Longitude Degrees:	-75
Longitude Minutes:	5
Longitude Seconds:	7.566
Owner:	Wilgus Rehoboth Inc.
Owner Address:	36403 Derrickson Drive, City?, DE 19975 US

Tank Info:

Tank Id:	1
Alt Tank Id:	1
Tank Status:	Closed in Place
Capacity:	4000
Tank Substance:	Gasoline
Compartment:	N
Close Date:	08/12/2014
Install Date:	01/01/1950

Tank Id:	2
Alt Tank Id:	2
Tank Status:	Closed in Place
Capacity:	2500
Tank Substance:	Gasoline
Compartment:	N
Close Date:	08/12/2014
Install Date:	01/01/1950

Tank Id:	3

WILGUS REHOBOTH INC (Continued) **U004224201**

Alt Tank Id:	3
Tank Status:	Closed in Place
Capacity:	2500
Tank Substance:	Gasoline
Compartment:	N
Close Date:	08/12/2014
Install Date:	01/01/1950

E15 **HELEN M WILSON FAMILY LLC** **LUST** **S120898705**
ENE **75 LAKE AVENUE** **N/A**
1/8-1/4 **REHOBOTH BEACH, DE 19971**
0.242 mi.
1276 ft. **Site 1 of 2 in cluster E**

Relative: **Lower**
Actual: **20 ft.**

LUST:

Facility ID:	10738746
Status:	Inactive
Date Closed:	**04/26/2017**
Project Number:	S1704049
Watershed:	Lewes-Rehoboth Canal
Basin:	Inland Bays/Atlantic Ocean
Latitude:	38.71642
Longitude:	-75.0856
Country Abv:	US
PI ID:	577532
Prog ID:	5-001220
Additional Info:	Not reported
Care Of:	Not reported
Reference Pt:	Facility/Interest Center
Horizontal Method:	Satellite Photo Interpolation-Other
Loc Type:	P
PO Name:	Rehoboth Beach
Tax ID:	Not reported
Sewer District:	Not reported
Floodplain Zone Code:	X
Flood Plain Zone:	Located within area of minimal flood risk.
DRBC Basin:	Not reported
Quad:	REHOBOTH BEACH
Senate District:	20
Senator:	Senator Gerald W. Hocker
House District:	14
Representative:	Representative Peter C Schwartzkopf
School District:	Not reported
GMZ Name:	Not reported
Ag Pres District:	Not reported
Water District:	Not reported
Mod Grid:	218-110

E16 **HELEN M WILSON FAMILY LLC** **UST** **U004269906**
ENE **75 LAKE AVENUE** **N/A**
1/8-1/4 **REHOBOTH BEACH, DE 19971**
0.242 mi.
1276 ft. **Site 2 of 2 in cluster E**

Relative:
Lower

Actual:
20 ft.

UST:

Facility Id:	10738746
PI Id:	577532
Prog Id:	5-001220
Tax Id:	Not reported
Additional Info:	Not reported
Care Of:	Not reported
PO Name:	Rehoboth Beach
Sewer District:	Not reported
Flood Plain Zone Code:	X
Flood Plain Zone:	Located within area of minimal flood risk.
Water District:	Not reported
Basin:	Inland Bays/Atlantic Ocean
Watershed:	Lewes-Rehoboth Canal
DRBC Basin:	Not reported
Quad:	REHOBOTH BEACH
Senate District:	20
Senator:	Senator Gerald W. Hocker
House District:	14
Representative:	Representative Peter C Schwartzkopf
School District:	Not reported
GMZ Name:	Not reported
AG Pres District:	Not reported
Mod Grid:	218-110
Reference Pt:	Facility/Interest Center
Horizontal Method:	Satellite Photo Interpolation-Other
X Coordinate Na D83 Meters:	228787.4
Y Coordinate Na D83 Meters:	79577.18
Latitude Dec:	38.71642
Longitude Dec:	-75.0856
Latitude Degrees:	38
Latitude Minutes:	42
Latitude Seconds:	59.13
Longitude Degrees:	-75
Longitude Minutes:	5
Longitude Seconds:	8.394
Owner:	Helen M Wilson Family LLC
Owner Address:	6311 Catharpin Road, City?, DE 20155 US

Tank Info:

Tank Id:	1
Alt Tank Id:	Not reported
Tank Status:	Closed in Place
Capacity:	550
Tank Substance:	Heating Oil
Compartment:	N
Close Date:	03/29/2017
Install Date:	Not reported

17
NE
1/4-1/2
0.276 mi.
1455 ft.

GARY CRICHTON PROPERTY
10 COOKMAN STREET
REHOBOTH BEACH, DE 19971

LUST **S121809407**
N/A

Relative:
Lower

Actual:
20 ft.

LUST:

Facility ID:	10743948
Status:	Inactive
Date Closed:	**04/16/2018**
Project Number:	S1804029
Watershed:	Lewes-Rehoboth Canal
Basin:	Inland Bays/Atlantic Ocean
Latitude:	38.71849
Longitude:	-75.0854
Country Abv:	US
PI ID:	585402
Prog ID:	5-001250
Additional Info:	Not reported
Care Of:	Not reported
Reference Pt:	Facility/Interest Center
Horizontal Method:	Satellite Photo Interpolation-Other
Loc Type:	P
PO Name:	Rehoboth Beach
Tax ID:	Not reported
Sewer District:	Not reported
Floodplain Zone Code:	X
Flood Plain Zone:	Located within area of minimal flood risk.
DRBC Basin:	Not reported
Quad:	REHOBOTH BEACH
Senate District:	20
Senator:	Senator Gerald W. Hocker
House District:	14
Representative:	Representative Peter C Schwartzkopf
School District:	Not reported
GMZ Name:	Not reported
Ag Pres District:	Not reported
Water District:	Not reported
Mod Grid:	218-110

18
ESE
1/4-1/2
0.298 mi.
1573 ft.

RICHARD WATHEN RESIDENCE
224 PHILADELPHIA STREET
REHOBOTH BEACH, DE 19971

LUST **S118691793**
N/A

Relative:
Lower

Actual:
20 ft.

LUST:

Facility ID:	10731003
Status:	Inactive
Date Closed:	**05/18/2016**
Project Number:	S1605078
Watershed:	Lewes-Rehoboth Canal
Basin:	Inland Bays/Atlantic Ocean
Latitude:	38.71416
Longitude:	-75.0824
Country Abv:	US
PI ID:	566614
Prog ID:	5-001176
Additional Info:	Not reported
Care Of:	Not reported

RICHARD WATHEN RESIDENCE (Continued) **S118691793**

Reference Pt:	Facility/Interest Center
Horizontal Method:	Satellite Photo Interpolation-Other
Loc Type:	P
PO Name:	Rehoboth Beach
Tax ID:	Not reported
Sewer District:	Not reported
Floodplain Zone Code:	X
Flood Plain Zone:	Located within area of minimal flood risk.
DRBC Basin:	Not reported
Quad:	REHOBOTH BEACH
Senate District:	20
Senator:	Senator Gerald W. Hocker
House District:	14
Representative:	Representative Peter C Schwartzkopf
School District:	Not reported
GMZ Name:	Not reported
Ag Pres District:	Not reported
Water District:	Not reported
Mod Grid:	218-110

19
WSW
1/4-1/2
0.306 mi.
1614 ft.

SUBURBAN PROPANE REHOBOTH BEACH **LUST** **S109093642**
605 REHOBOTH AVE **TIER 2** **N/A**
REHOBOTH BEACH, DE 19947

Relative:
Higher

Actual:
23 ft.

LUST:

Facility ID:	10025769
Status:	Inactive
Date Closed:	**09/15/1998**
Project Number:	S9706093
Watershed:	Lewes-Rehoboth Canal
Basin:	Inland Bays/Atlantic Ocean
Latitude:	38.71435
Longitude:	-75.0934
Country Abv:	US
PI ID:	20825
Prog ID:	5-000471
Additional Info:	Not reported
Care Of:	Not reported
Reference Pt:	Unknown
Horizontal Method:	GPS-Differentially Corrected
Loc Type:	P
PO Name:	Rehoboth Beach
Tax ID:	Not reported
Sewer District:	Not reported
Floodplain Zone Code:	Not reported
Flood Plain Zone:	Not reported
DRBC Basin:	N
Quad:	REHOBOTH BEACH
Senate District:	18
Senator:	Senator F Gary Simpson
House District:	14
Representative:	Representative Peter C Schwartzkopf
School District:	Not reported
GMZ Name:	Not reported
Ag Pres District:	Not reported
Water District:	Not reported

SUBURBAN PROPANE REHOBOTH BEACH (Continued) **S109093642**

Mod Grid: Not reported

Facility ID: 10025769
Status: Inactive
Date Closed: **06/13/2011**
Project Number: S0902019
Watershed: Lewes-Rehoboth Canal
Basin: Inland Bays/Atlantic Ocean
Latitude: 38.71435
Longitude: -75.0934
Country Abv: US
PI ID: 20825
Prog ID: 5-000471
Additional Info: Not reported
Care Of: Not reported
Reference Pt: Unknown
Horizontal Method: GPS-Differentially Corrected
Loc Type: P
PO Name: Rehoboth Beach
Tax ID: Not reported
Sewer District: Not reported
Floodplain Zone Code: Not reported
Flood Plain Zone: Not reported
DRBC Basin: N
Quad: REHOBOTH BEACH
Senate District: 18
Senator: Senator F Gary Simpson
House District: 14
Representative: Representative Peter C Schwartzkopf
School District: Not reported
GMZ Name: Not reported
Ag Pres District: Not reported
Water District: Not reported
Mod Grid: Not reported

TIER 2:
Facility ID: 1175
Tier II Report Yr: 2009
Facility Corporate Name: SUBURBAN PROPANE - #1137 REHOBOTH BEACH
EHS Year: Not reported
CAS Number: 74-98-6
Chemical: PROPANE
Facility Status: INACTIVE
Is EHS: No
Is Containing EHS: Not reported

Detail:
Tier II Report Year: 2009
Owner Operator Name: RANDY DELL
Owner Operator Address: Not reported
Owner Operator City/State/Zip: Not reported
Owner Operator Country: Not reported
Owner Operator Phone: Not reported
Compliance Contact Company: RANDY DELL
Compliance Contact Title: Not reported
Compliance Contact Address1: Not reported

SUBURBAN PROPANE REHOBOTH BEACH (Continued) **S109093642**

Compliance Contact Address2: Not reported
Compliance Contact City/State/Zip: Not reported
Compliance Contact Country: Not reported
Compliance Contact Phone: Not reported

---

20 East 1/4-1/2 0.355 mi. 1876 ft. **CITY OF REHOBOTH BEACH ADMINISTRATION OFFICES** **LUST S107710519**
229 REHOBOTH AVE **AIRS N/A**
REHOBOTH BEACH, DE 19971 **TIER 2**

Relative: Lower

Actual: 18 ft.

LUST:

Facility ID:	10434411
Status:	Inactive
Date Closed:	**11/06/1996**
Project Number:	S9611186
Watershed:	Lewes-Rehoboth Canal
Basin:	Inland Bays/Atlantic Ocean
Latitude:	38.71639
Longitude:	-75.0838
Country Abv:	US
PI ID:	18160
Prog ID:	5-000635
Additional Info:	Not reported
Care Of:	Not reported
Reference Pt:	Unknown
Horizontal Method:	GPS-Differentially Corrected
Loc Type:	P
PO Name:	Rehoboth Beach
Tax ID:	Not reported
Sewer District:	Rehoboth Beach
Floodplain Zone Code:	Not reported
Flood Plain Zone:	Not reported
DRBC Basin:	N
Quad:	REHOBOTH BEACH
Senate District:	20
Senator:	Senator Gerald W. Hocker
House District:	14
Representative:	Representative Peter C Schwartzkopf
School District:	Not reported
GMZ Name:	Not reported
Ag Pres District:	Not reported
Water District:	Not reported
Mod Grid:	Not reported

Facility ID:	10434411
Status:	Inactive
Date Closed:	**03/07/2016**
Project Number:	S1603030
Watershed:	Lewes-Rehoboth Canal
Basin:	Inland Bays/Atlantic Ocean
Latitude:	38.71639
Longitude:	-75.0838
Country Abv:	US
PI ID:	18160
Prog ID:	5-000635
Additional Info:	Not reported

CITY OF REHOBOTH BEACH ADMINISTRATION OFFICES (Continued) **S107710519**

Care Of:	Not reported
Reference Pt:	Unknown
Horizontal Method:	GPS-Differentially Corrected
Loc Type:	P
PO Name:	Rehoboth Beach
Tax ID:	Not reported
Sewer District:	Rehoboth Beach
Floodplain Zone Code:	Not reported
Flood Plain Zone:	Not reported
DRBC Basin:	N
Quad:	REHOBOTH BEACH
Senate District:	20
Senator:	Senator Gerald W. Hocker
House District:	14
Representative:	Representative Peter C Schwartzkopf
School District:	Not reported
GMZ Name:	Not reported
Ag Pres District:	Not reported
Water District:	Not reported
Mod Grid:	Not reported

Facility ID:	10434411
Status:	Inactive
Date Closed:	**09/30/1992**
Project Number:	S9111282
Watershed:	Lewes-Rehoboth Canal
Basin:	Inland Bays/Atlantic Ocean
Latitude:	38.71639
Longitude:	-75.0838
Country Abv:	US
PI ID:	18160
Prog ID:	5-000635
Additional Info:	Not reported
Care Of:	Not reported
Reference Pt:	Unknown
Horizontal Method:	GPS-Differentially Corrected
Loc Type:	P
PO Name:	Rehoboth Beach
Tax ID:	Not reported
Sewer District:	Rehoboth Beach
Floodplain Zone Code:	Not reported
Flood Plain Zone:	Not reported
DRBC Basin:	N
Quad:	REHOBOTH BEACH
Senate District:	20
Senator:	Senator Gerald W. Hocker
House District:	14
Representative:	Representative Peter C Schwartzkopf
School District:	Not reported
GMZ Name:	Not reported
Ag Pres District:	Not reported
Water District:	Not reported
Mod Grid:	Not reported

AIRS:

Facility Id:	10741660
X Coordinate:	Not reported

CITY OF REHOBOTH BEACH ADMINISTRATION OFFICES (Continued) **S107710519**

Y Coordinate:	Not reported
Reference Point:	Not reported
Horizontal Method:	Not reported
Latitude:	Not reported
Longitude:	Not reported
Watershed:	Not reported
Basin:	Not reported
State House District:	Not reported
Representative:	Not reported
State Senate District:	Not reported
Senator:	Not reported
School District:	Not reported
Quad:	Not reported
State Abbreviation:	Not reported
Town:	Not reported
PI ID:	581930
Prog ID:	1000500289
Additional Info:	Not reported
CareOf:	Not reported
ReferencePt:	Not reported
HorizontalMethod:	Not reported
LocType:	Not reported
LatitudeDec:	Not reported
LongitudeDec:	Not reported
LatitudeDegrees:	Not reported
LatitudeMinutes:	Not reported
LatitudeSeconds:	Not reported
LongitudeDegrees:	Not reported
LongitudeMinutes:	Not reported
LongitudeSeconds:	Not reported
County:	Not reported
State:	Not reported
Town:	Not reported
PO Name:	Not reported
ZIP5:	Not reported
TaxID:	Not reported
SewerDistrict:	Not reported
Flood Plain Zone Code:	Not reported
Flood Plain Zone:	Not reported
Basin:	Not reported
Watershed:	Not reported
DRBC Basin:	Not reported
Quad:	Not reported
SenateDistrict:	Not reported
Senator:	Not reported
House District:	Not reported
Representative:	Not reported
School District:	Not reported
GMZ Name:	Not reported
Ag Pres District:	Not reported
Water District:	Not reported
Mod Grid:	Not reported

TIER 2:

Facility ID:	1264
Tier II Report Yr:	2016
Facility Corporate Name:	City of Rehoboth Beach

CITY OF REHOBOTH BEACH ADMINISTRATION OFFICES (Continued) **S107710519**

EHS Year: Not reported
CAS Number: Not reported
Chemical: #2 FUEL OIL (HEATING)
Facility Status: ACTIVE
Is EHS: No
Is Containing EHS: Not reported

Tier II Report Yr: 2014
Facility Corporate Name: REHOBOTH BEACH, CITY OF - ADMINISTRATION OFFICES
EHS Year: Not reported
CAS Number: Not reported
Chemical: #2 FUEL OIL (HEATING)
Facility Status: ACTIVE
Is EHS: Yes
Is Containing EHS: Not reported

Detail:
Tier II Report Year: 2014
Owner Operator Name: CITY OF REHOBOTH BEACH
Owner Operator Address: Not reported
Owner Operator City/State/Zip: Not reported
Owner Operator Country: Not reported
Owner Operator Phone: 3022276181
Compliance Contact Company: Not reported
Compliance Contact Title: Not reported
Compliance Contact Address1: Not reported
Compliance Contact Address2: Not reported
Compliance Contact City/State/Zip: Not reported
Compliance Contact Country: Not reported
Compliance Contact Phone: Not reported

Tier II Report Year: 2014
Owner Operator Name: CITY OF REHOBOTH BEACH
Owner Operator Address: Not reported
Owner Operator City/State/Zip: Not reported
Owner Operator Country: Not reported
Owner Operator Phone: Not reported
Compliance Contact Company: Not reported
Compliance Contact Title: Not reported
Compliance Contact Address1: Not reported
Compliance Contact Address2: Not reported
Compliance Contact City/State/Zip: Not reported
Compliance Contact Country: Not reported
Compliance Contact Phone: Not reported

Tier II Report Yr: 2011
Facility Corporate Name: REHOBOTH BEACH, CITY OF - ADMINISTRATION OFFICES
EHS Year: Not reported
CAS Number: Not reported
Chemical: #2 FUEL OIL (HEATING)
Facility Status: ACTIVE
Is EHS: Not reported
Is Containing EHS: Not reported

CITY OF REHOBOTH BEACH ADMINISTRATION OFFICES (Continued) **S107710519**

Detail:

Tier II Report Year:	2011
Owner Operator Name:	CITY OF REHOBOTH BEACH
Owner Operator Address:	Not reported
Owner Operator City/State/Zip:	Not reported
Owner Operator Country:	Not reported
Owner Operator Phone:	Not reported
Compliance Contact Company:	Not reported
Compliance Contact Title:	Not reported
Compliance Contact Address1:	Not reported
Compliance Contact Address2:	Not reported
Compliance Contact City/State/Zip:	Not reported
Compliance Contact Country:	Not reported
Compliance Contact Phone:	Not reported

Tier II Report Yr:	2014
Facility Corporate Name:	REHOBOTH BEACH, CITY OF - ADMINISTRATION OFFICES
EHS Year:	Not reported
CAS Number:	Not reported
Chemical:	Not reported
Facility Status:	ACTIVE
Is EHS:	Not reported
Is Containing EHS:	Not reported

Detail:

Tier II Report Year:	2014
Owner Operator Name:	CITY OF REHOBOTH BEACH
Owner Operator Address:	Not reported
Owner Operator City/State/Zip:	Not reported
Owner Operator Country:	Not reported
Owner Operator Phone:	3022276181
Compliance Contact Company:	Not reported
Compliance Contact Title:	Not reported
Compliance Contact Address1:	Not reported
Compliance Contact Address2:	Not reported
Compliance Contact City/State/Zip:	Not reported
Compliance Contact Country:	Not reported
Compliance Contact Phone:	Not reported

Tier II Report Year:	2014
Owner Operator Name:	CITY OF REHOBOTH BEACH
Owner Operator Address:	Not reported
Owner Operator City/State/Zip:	Not reported
Owner Operator Country:	Not reported
Owner Operator Phone:	Not reported
Compliance Contact Company:	Not reported
Compliance Contact Title:	Not reported
Compliance Contact Address1:	Not reported
Compliance Contact Address2:	Not reported
Compliance Contact City/State/Zip:	Not reported
Compliance Contact Country:	Not reported
Compliance Contact Phone:	Not reported

Tier II Report Yr:	2009

CITY OF REHOBOTH BEACH ADMINISTRATION OFFICES (Continued) **S107710519**

Facility Corporate Name:	REHOBOTH BEACH, CITY OF - ADMINISTRATION OFFICES
EHS Year:	Not reported
CAS Number:	n/a
Chemical:	#2 FUEL OIL (HEATING)
Facility Status:	ACTIVE
Is EHS:	No
Is Containing EHS:	Not reported

Detail:

Tier II Report Year:	2009
Owner Operator Name:	CITY OF REHOBOTH BEACH
Owner Operator Address:	Not reported
Owner Operator City/State/Zip:	Not reported
Owner Operator Country:	Not reported
Owner Operator Phone:	3022276181
Compliance Contact Company:	GREGORY FERRESE
Compliance Contact Title:	Not reported
Compliance Contact Address1:	Not reported
Compliance Contact Address2:	Not reported
Compliance Contact City/State/Zip:	Not reported
Compliance Contact Country:	Not reported
Compliance Contact Phone:	3022276181

Tier II Report Yr:	2013
Facility Corporate Name:	REHOBOTH BEACH, CITY OF - ADMINISTRATION OFFICES
EHS Year:	Not reported
CAS Number:	Not reported
Chemical:	Not reported
Facility Status:	ACTIVE
Is EHS:	Not reported
Is Containing EHS:	Not reported

Detail:

Tier II Report Year:	2013
Owner Operator Name:	CITY OF REHOBOTH BEACH
Owner Operator Address:	Not reported
Owner Operator City/State/Zip:	Not reported
Owner Operator Country:	Not reported
Owner Operator Phone:	3022276181
Compliance Contact Company:	Not reported
Compliance Contact Title:	Not reported
Compliance Contact Address1:	Not reported
Compliance Contact Address2:	Not reported
Compliance Contact City/State/Zip:	Not reported
Compliance Contact Country:	Not reported
Compliance Contact Phone:	Not reported

21
SSW
1/4-1/2
0.425 mi.
2246 ft.

RONALD MOORE
ROUTE 1 & ROUTE 273
REHOBOTH BEACH, DE 19971

LUST **S110839031**
N/A

Relative:
Lower

Actual:
8 ft.

LUST:

Facility ID:	10025499
Status:	Inactive
Date Closed:	**07/26/1994**
Project Number:	S9407175
Watershed:	Lewes-Rehoboth Canal
Basin:	Inland Bays/Atlantic Ocean
Latitude:	38.70977
Longitude:	-75.0936
Country Abv:	US
PI ID:	20427
Prog ID:	5-000188
Additional Info:	Not reported
Care Of:	Not reported
Reference Pt:	Unknown
Horizontal Method:	GPS-Differentially Corrected
Loc Type:	P
PO Name:	Rehoboth Beach
Tax ID:	Not reported
Sewer District:	Rehoboth Beach
Floodplain Zone Code:	Not reported
Flood Plain Zone:	Not reported
DRBC Basin:	N
Quad:	REHOBOTH BEACH
Senate District:	18
Senator:	Senator F Gary Simpson
House District:	14
Representative:	Representative Peter C Schwartzkopf
School District:	Not reported
GMZ Name:	Not reported
Ag Pres District:	Not reported
Water District:	Not reported
Mod Grid:	Not reported

22
SSE
1/4-1/2
0.458 mi.
2420 ft.

NEWBOLD SQUARE PUMPING STATION
SCARBOROUGH AVENUE EXTENSION
REHOBOTH BEACH, DE 19971

LUST **S113408574**
N/A

Relative:
Lower

Actual:
14 ft.

LUST:

Facility ID:	10026464
Status:	Inactive
Date Closed:	**02/23/2012**
Project Number:	S1202014
Watershed:	Lewes-Rehoboth Canal
Basin:	Inland Bays/Atlantic Ocean
Latitude:	38.70937
Longitude:	-75.0860
Country Abv:	US
PI ID:	20067
Prog ID:	5-000892
Additional Info:	Not reported
Care Of:	Not reported

NEWBOLD SQUARE PUMPING STATION (Continued) **S113408574**

Reference Pt:	Unknown
Horizontal Method:	GPS-Differentially Corrected
Loc Type:	P
PO Name:	Rehoboth Beach
Tax ID:	Not reported
Sewer District:	Rehoboth Beach
Floodplain Zone Code:	Not reported
Flood Plain Zone:	Not reported
DRBC Basin:	N
Quad:	REHOBOTH BEACH
Senate District:	20
Senator:	Senator Gerald W. Hocker
House District:	14
Representative:	Representative Peter C Schwartzkopf
School District:	Not reported
GMZ Name:	Not reported
Ag Pres District:	Not reported
Water District:	Not reported
Mod Grid:	Not reported

23
WSW
1/4-1/2
0.496 mi.
2619 ft.

ROBERT HILL CABINET SHOP **LUST** **S110839341**
LINCOLN PARK **N/A**
REHOBOTH BEACH, DE 19971

Relative:
Higher

Actual:
24 ft.

LUST:

Facility ID:	10026433
Status:	Inactive
Date Closed:	**02/01/1996**
Project Number:	S9511269
Watershed:	Lewes-Rehoboth Canal
Basin:	Inland Bays/Atlantic Ocean
Latitude:	38.71311
Longitude:	-75.0989
Country Abv:	US
PI ID:	18959
Prog ID:	5-000885
Additional Info:	Not reported
Care Of:	Not reported
Reference Pt:	Unknown
Horizontal Method:	GPS-Differentially Corrected
Loc Type:	P
PO Name:	Rehoboth Beach
Tax ID:	Not reported
Sewer District:	Rehoboth Beach
Floodplain Zone Code:	Not reported
Flood Plain Zone:	Not reported
DRBC Basin:	N
Quad:	REHOBOTH BEACH
Senate District:	18
Senator:	Senator F Gary Simpson
House District:	14
Representative:	Representative Peter C Schwartzkopf
School District:	Not reported
GMZ Name:	Not reported
Ag Pres District:	Not reported
Water District:	Not reported

ROBERT HILL CABINET SHOP (Continued) **S110839341**

Mod Grid: Not reported

24
East
1/4-1/2
0.498 mi.
2628 ft.

DIAMOND STATE TELEPHONE **LUST** **S103926782**
138 REHOBOTH BOULEVARD **N/A**
REHOBOTH BEACH, DE 19971

Relative:
Lower

Actual:
17 ft.

LUST:

Facility ID:	10025667
Status:	Inactive
Date Closed:	**03/21/1994**
Project Number:	S8806035
Watershed:	Lewes-Rehoboth Canal
Basin:	Inland Bays/Atlantic Ocean
Latitude:	38.71612
Longitude:	-75.0802
Country Abv:	US
PI ID:	17789
Prog ID:	5-000363
Additional Info:	Not reported
Care Of:	Not reported
Reference Pt:	Unknown
Horizontal Method:	GPS-Differentially Corrected
Loc Type:	P
PO Name:	Rehoboth Beach
Tax ID:	Not reported
Sewer District:	Rehoboth Beach
Floodplain Zone Code:	Not reported
Flood Plain Zone:	Not reported
DRBC Basin:	N
Quad:	REHOBOTH BEACH
Senate District:	20
Senator:	Senator Gerald W. Hocker
House District:	14
Representative:	Representative Peter C Schwartzkopf
School District:	Not reported
GMZ Name:	Not reported
Ag Pres District:	Not reported
Water District:	Not reported
Mod Grid:	Not reported

Count: 5 records. ORPHAN SUMMARY

City	EDR ID	Site Name	Site Address	Zip	Database(s)
REHOBOTH BEACH	1015889977	IHOP RESTAURANT - ROUTE 1 SOUTHBOU	ROUTE 1 SOUTHBOUND REHOBOTH	19971	FINDS
REHOBOTH BEACH	1016374752	MOORE, BRUCE - REHOBOTH BEACH YACH	REHOBOTH BEACH YACHT & COUNTRY	19971	FINDS
REHOBOTH BEACH	1015938642	SAMUEL R COOPER - REHOBOTH AVE & R	REHOBOTH AVENUE & ROUTE 1	19971	FINDS
REHOBOTH BEACH	1015889971	REHOBOTH AVENUE STREETSCAPE IMPROV	REHOBOTH AVENUE	19971	FINDS
REHOBOTH BEACH	1015902009	REHOBOTH BEACH (CITY OF) - COASTLI	REHOBOTH BEACH COASTLINE	19971	FINDS

GOVERNMENT RECORDS SEARCHED / DATA CURRENCY TRACKING

To maintain currency of the following federal and state databases, EDR contacts the appropriate governmental agency on a monthly or quarterly basis, as required.

Number of Days to Update: Provides confirmation that EDR is reporting records that have been updated within 90 days from the date the government agency made the information available to the public.

STANDARD ENVIRONMENTAL RECORDS

Federal NPL site list

NPL: National Priority List

National Priorities List (Superfund). The NPL is a subset of CERCLIS and identifies over 1,200 sites for priority cleanup under the Superfund Program. NPL sites may encompass relatively large areas. As such, EDR provides polygon coverage for over 1,000 NPL site boundaries produced by EPA's Environmental Photographic Interpretation Center (EPIC) and regional EPA offices.

Date of Government Version: 05/13/2018
Date Data Arrived at EDR: 05/30/2018
Date Made Active in Reports: 06/22/2018
Number of Days to Update: 23

Source: EPA
Telephone: N/A
Last EDR Contact: 07/06/2018
Next Scheduled EDR Contact: 10/15/2018
Data Release Frequency: Quarterly

NPL Site Boundaries

Sources:

EPA's Environmental Photographic Interpretation Center (EPIC)
Telephone: 202-564-7333

EPA Region 1
Telephone 617-918-1143

EPA Region 6
Telephone: 214-655-6659

EPA Region 3
Telephone 215-814-5418

EPA Region 7
Telephone: 913-551-7247

EPA Region 4
Telephone 404-562-8033

EPA Region 8
Telephone: 303-312-6774

EPA Region 5
Telephone 312-886-6686

EPA Region 9
Telephone: 415-947-4246

EPA Region 10
Telephone 206-553-8665

Proposed NPL: Proposed National Priority List Sites

A site that has been proposed for listing on the National Priorities List through the issuance of a proposed rule in the Federal Register. EPA then accepts public comments on the site, responds to the comments, and places on the NPL those sites that continue to meet the requirements for listing.

Date of Government Version: 05/13/2018
Date Data Arrived at EDR: 05/30/2018
Date Made Active in Reports: 06/22/2018
Number of Days to Update: 23

Source: EPA
Telephone: N/A
Last EDR Contact: 07/06/2018
Next Scheduled EDR Contact: 10/15/2018
Data Release Frequency: Quarterly

NPL LIENS: Federal Superfund Liens

Federal Superfund Liens. Under the authority granted the USEPA by CERCLA of 1980, the USEPA has the authority to file liens against real property in order to recover remedial action expenditures or when the property owner received notification of potential liability. USEPA compiles a listing of filed notices of Superfund Liens.

Date of Government Version: 10/15/1991
Date Data Arrived at EDR: 02/02/1994
Date Made Active in Reports: 03/30/1994
Number of Days to Update: 56

Source: EPA
Telephone: 202-564-4267
Last EDR Contact: 08/15/2011
Next Scheduled EDR Contact: 11/28/2011
Data Release Frequency: No Update Planned

GOVERNMENT RECORDS SEARCHED / DATA CURRENCY TRACKING

Federal Delisted NPL site list

Delisted NPL: National Priority List Deletions

The National Oil and Hazardous Substances Pollution Contingency Plan (NCP) establishes the criteria that the EPA uses to delete sites from the NPL. In accordance with 40 CFR 300.425.(e), sites may be deleted from the NPL where no further response is appropriate.

Date of Government Version: 05/13/2018
Date Data Arrived at EDR: 05/30/2018
Date Made Active in Reports: 06/22/2018
Number of Days to Update: 23

Source: EPA
Telephone: N/A
Last EDR Contact: 07/06/2018
Next Scheduled EDR Contact: 10/15/2018
Data Release Frequency: Quarterly

Federal CERCLIS list

FEDERAL FACILITY: Federal Facility Site Information listing

A listing of National Priority List (NPL) and Base Realignment and Closure (BRAC) sites found in the Comprehensive Environmental Response, Compensation and Liability Information System (CERCLIS) Database where EPA Federal Facilities Restoration and Reuse Office is involved in cleanup activities.

Date of Government Version: 11/07/2016
Date Data Arrived at EDR: 01/05/2017
Date Made Active in Reports: 04/07/2017
Number of Days to Update: 92

Source: Environmental Protection Agency
Telephone: 703-603-8704
Last EDR Contact: 07/06/2018
Next Scheduled EDR Contact: 10/15/2018
Data Release Frequency: Varies

SEMS: Superfund Enterprise Management System

SEMS (Superfund Enterprise Management System) tracks hazardous waste sites, potentially hazardous waste sites, and remedial activities performed in support of EPA's Superfund Program across the United States. The list was formerly know as CERCLIS, renamed to SEMS by the EPA in 2015. The list contains data on potentially hazardous waste sites that have been reported to the USEPA by states, municipalities, private companies and private persons, pursuant to Section 103 of the Comprehensive Environmental Response, Compensation, and Liability Act (CERCLA). This dataset also contains sites which are either proposed to or on the National Priorities List (NPL) and the sites which are in the screening and assessment phase for possible inclusion on the NPL.

Date of Government Version: 05/18/2018
Date Data Arrived at EDR: 05/30/2018
Date Made Active in Reports: 06/22/2018
Number of Days to Update: 23

Source: EPA
Telephone: 800-424-9346
Last EDR Contact: 07/06/2018
Next Scheduled EDR Contact: 10/29/2018
Data Release Frequency: Quarterly

Federal CERCLIS NFRAP site list

SEMS-ARCHIVE: Superfund Enterprise Management System Archive

SEMS-ARCHIVE (Superfund Enterprise Management System Archive) tracks sites that have no further interest under the Federal Superfund Program based on available information. The list was formerly known as the CERCLIS-NFRAP, renamed to SEMS ARCHIVE by the EPA in 2015. EPA may perform a minimal level of assessment work at a site while it is archived if site conditions change and/or new information becomes available. Archived sites have been removed and archived from the inventory of SEMS sites. Archived status indicates that, to the best of EPA's knowledge, assessment at a site has been completed and that EPA has determined no further steps will be taken to list the site on the National Priorities List (NPL), unless information indicates this decision was not appropriate or other considerations require a recommendation for listing at a later time. The decision does not necessarily mean that there is no hazard associated with a given site; it only means that. based upon available information, the location is not judged to be potential NPL site.

Date of Government Version: 05/18/2018
Date Data Arrived at EDR: 05/30/2018
Date Made Active in Reports: 06/22/2018
Number of Days to Update: 23

Source: EPA
Telephone: 800-424-9346
Last EDR Contact: 07/06/2018
Next Scheduled EDR Contact: 10/29/2018
Data Release Frequency: Quarterly

Federal RCRA CORRACTS facilities list

CORRACTS: Corrective Action Report

CORRACTS identifies hazardous waste handlers with RCRA corrective action activity.

Date of Government Version: 03/01/2018
Date Data Arrived at EDR: 03/28/2018
Date Made Active in Reports: 06/22/2018
Number of Days to Update: 86

Source: EPA
Telephone: 800-424-9346
Last EDR Contact: 06/28/2018
Next Scheduled EDR Contact: 10/08/2018
Data Release Frequency: Quarterly

Federal RCRA non-CORRACTS TSD facilities list

RCRA-TSDF: RCRA - Treatment, Storage and Disposal

RCRAInfo is EPA's comprehensive information system, providing access to data supporting the Resource Conservation and Recovery Act (RCRA) of 1976 and the Hazardous and Solid Waste Amendments (HSWA) of 1984. The database includes selective information on sites which generate, transport, store, treat and/or dispose of hazardous waste as defined by the Resource Conservation and Recovery Act (RCRA). Transporters are individuals or entities that move hazardous waste from the generator offsite to a facility that can recycle, treat, store, or dispose of the waste. TSDFs treat, store, or dispose of the waste.

Date of Government Version: 03/01/2018
Date Data Arrived at EDR: 03/28/2018
Date Made Active in Reports: 06/22/2018
Number of Days to Update: 86

Source: Environmental Protection Agency
Telephone: 800-438-2474
Last EDR Contact: 06/28/2018
Next Scheduled EDR Contact: 10/08/2018
Data Release Frequency: Quarterly

Federal RCRA generators list

RCRA-LQG: RCRA - Large Quantity Generators

RCRAInfo is EPA's comprehensive information system, providing access to data supporting the Resource Conservation and Recovery Act (RCRA) of 1976 and the Hazardous and Solid Waste Amendments (HSWA) of 1984. The database includes selective information on sites which generate, transport, store, treat and/or dispose of hazardous waste as defined by the Resource Conservation and Recovery Act (RCRA). Large quantity generators (LQGs) generate over 1,000 kilograms (kg) of hazardous waste, or over 1 kg of acutely hazardous waste per month.

Date of Government Version: 03/01/2018
Date Data Arrived at EDR: 03/28/2018
Date Made Active in Reports: 06/22/2018
Number of Days to Update: 86

Source: Environmental Protection Agency
Telephone: 800-438-2474
Last EDR Contact: 06/28/2018
Next Scheduled EDR Contact: 10/08/2018
Data Release Frequency: Quarterly

RCRA-SQG: RCRA - Small Quantity Generators

RCRAInfo is EPA's comprehensive information system, providing access to data supporting the Resource Conservation and Recovery Act (RCRA) of 1976 and the Hazardous and Solid Waste Amendments (HSWA) of 1984. The database includes selective information on sites which generate, transport, store, treat and/or dispose of hazardous waste as defined by the Resource Conservation and Recovery Act (RCRA). Small quantity generators (SQGs) generate between 100 kg and 1,000 kg of hazardous waste per month.

Date of Government Version: 03/01/2018
Date Data Arrived at EDR: 03/28/2018
Date Made Active in Reports: 06/22/2018
Number of Days to Update: 86

Source: Environmental Protection Agency
Telephone: 800-438-2474
Last EDR Contact: 06/28/2018
Next Scheduled EDR Contact: 10/08/2018
Data Release Frequency: Quarterly

RCRA-CESQG: RCRA - Conditionally Exempt Small Quantity Generators

RCRAInfo is EPA's comprehensive information system, providing access to data supporting the Resource Conservation and Recovery Act (RCRA) of 1976 and the Hazardous and Solid Waste Amendments (HSWA) of 1984. The database includes selective information on sites which generate, transport, store, treat and/or dispose of hazardous waste as defined by the Resource Conservation and Recovery Act (RCRA). Conditionally exempt small quantity generators (CESQGs) generate less than 100 kg of hazardous waste, or less than 1 kg of acutely hazardous waste per month.

Date of Government Version: 03/01/2018
Date Data Arrived at EDR: 03/28/2018
Date Made Active in Reports: 06/22/2018
Number of Days to Update: 86

Source: Environmental Protection Agency
Telephone: 800-438-2474
Last EDR Contact: 06/28/2018
Next Scheduled EDR Contact: 10/08/2018
Data Release Frequency: Quarterly

Federal institutional controls / engineering controls registries

LUCIS: Land Use Control Information System

LUCIS contains records of land use control information pertaining to the former Navy Base Realignment and Closure properties.

Date of Government Version: 05/14/2018
Date Data Arrived at EDR: 05/18/2018
Date Made Active in Reports: 07/20/2018
Number of Days to Update: 63

Source: Department of the Navy
Telephone: 843-820-7326
Last EDR Contact: 05/09/2018
Next Scheduled EDR Contact: 08/27/2018
Data Release Frequency: Varies

US ENG CONTROLS: Engineering Controls Sites List

A listing of sites with engineering controls in place. Engineering controls include various forms of caps, building foundations, liners, and treatment methods to create pathway elimination for regulated substances to enter environmental media or effect human health.

Date of Government Version: 02/13/2018
Date Data Arrived at EDR: 02/27/2018
Date Made Active in Reports: 05/11/2018
Number of Days to Update: 73

Source: Environmental Protection Agency
Telephone: 703-603-0695
Last EDR Contact: 05/29/2018
Next Scheduled EDR Contact: 09/10/2018
Data Release Frequency: Varies

US INST CONTROL: Sites with Institutional Controls

A listing of sites with institutional controls in place. Institutional controls include administrative measures, such as groundwater use restrictions, construction restrictions, property use restrictions, and post remediation care requirements intended to prevent exposure to contaminants remaining on site. Deed restrictions are generally required as part of the institutional controls.

Date of Government Version: 02/13/2018
Date Data Arrived at EDR: 02/27/2018
Date Made Active in Reports: 05/11/2018
Number of Days to Update: 73

Source: Environmental Protection Agency
Telephone: 703-603-0695
Last EDR Contact: 05/29/2018
Next Scheduled EDR Contact: 09/10/2018
Data Release Frequency: Varies

Federal ERNS list

ERNS: Emergency Response Notification System

Emergency Response Notification System. ERNS records and stores information on reported releases of oil and hazardous substances.

Date of Government Version: 03/19/2018
Date Data Arrived at EDR: 03/27/2018
Date Made Active in Reports: 06/08/2018
Number of Days to Update: 73

Source: National Response Center, United States Coast Guard
Telephone: 202-267-2180
Last EDR Contact: 06/27/2018
Next Scheduled EDR Contact: 10/08/2018
Data Release Frequency: Quarterly

State- and tribal - equivalent CERCLIS

SHWS: Hazardous Substance Release Sites

State Hazardous Waste Sites. State hazardous waste site records are the states' equivalent to CERCLIS. These sites may or may not already be listed on the federal CERCLIS list. Priority sites planned for cleanup using state funds (state equivalent of Superfund) are identified along with sites where cleanup will be paid for by potentially responsible parties. Available information varies by state.

Date of Government Version: 05/14/2018
Date Data Arrived at EDR: 05/16/2018
Date Made Active in Reports: 06/20/2018
Number of Days to Update: 35

Source: Department of Natural Resources and Environmental Control
Telephone: 302-395-2600
Last EDR Contact: 05/16/2018
Next Scheduled EDR Contact: 08/27/2018
Data Release Frequency: Annually

State and tribal landfill and/or solid waste disposal site lists

SWF/LF: Solid Waste Facilities

Solid Waste Facilities/Landfill Sites. SWF/LF type records typically contain an inventory of solid waste disposal facilities or landfills in a particular state. Depending on the state, these may be active or inactive facilities or open dumps that failed to meet RCRA Subtitle D Section 4004 criteria for solid waste landfills or disposal sites.

Date of Government Version: 04/02/2018
Date Data Arrived at EDR: 04/04/2018
Date Made Active in Reports: 04/10/2018
Number of Days to Update: 6

Source: Department of Natural Resources and Environmental Control
Telephone: 302-739-3820
Last EDR Contact: 07/03/2018
Next Scheduled EDR Contact: 10/15/2018
Data Release Frequency: Quarterly

State and tribal leaking storage tank lists

LUST: Leaking Underground Storage Tank Project Listing

Leaking Underground Storage Tank Incident Reports. LUST records contain an inventory of reported leaking underground storage tank incidents. Not all states maintain these records, and the information stored varies by state.

Date of Government Version: 04/16/2018
Date Data Arrived at EDR: 04/17/2018
Date Made Active in Reports: 05/18/2018
Number of Days to Update: 31

Source: Department of Natural Resources and Environmental Control
Telephone: 302-395-2500
Last EDR Contact: 07/18/2018
Next Scheduled EDR Contact: 10/29/2018
Data Release Frequency: Quarterly

LAST: Leaking Aboveground Storage Tank Sites

Leaking aboveground storage tank site locations.

Date of Government Version: 04/16/2018
Date Data Arrived at EDR: 04/17/2018
Date Made Active in Reports: 05/18/2018
Number of Days to Update: 31

Source: Department of Natural Resources & Control
Telephone: 302-395-2500
Last EDR Contact: 07/18/2018
Next Scheduled EDR Contact: 10/29/2018
Data Release Frequency: Quarterly

INDIAN LUST R6: Leaking Underground Storage Tanks on Indian Land
LUSTs on Indian land in New Mexico and Oklahoma.

Date of Government Version: 04/01/2018
Date Data Arrived at EDR: 05/18/2018
Date Made Active in Reports: 07/20/2018
Number of Days to Update: 63
Source: EPA Region 6
Telephone: 214-665-6597
Last EDR Contact: 05/18/2018
Next Scheduled EDR Contact: 08/06/2018
Data Release Frequency: Varies

INDIAN LUST R7: Leaking Underground Storage Tanks on Indian Land
LUSTs on Indian land in Iowa, Kansas, and Nebraska

Date of Government Version: 04/24/2018
Date Data Arrived at EDR: 05/18/2018
Date Made Active in Reports: 07/20/2018
Number of Days to Update: 63
Source: EPA Region 7
Telephone: 913-551-7003
Last EDR Contact: 05/18/2018
Next Scheduled EDR Contact: 08/06/2018
Data Release Frequency: Varies

INDIAN LUST R8: Leaking Underground Storage Tanks on Indian Land
LUSTs on Indian land in Colorado, Montana, North Dakota, South Dakota, Utah and Wyoming.

Date of Government Version: 04/25/2018
Date Data Arrived at EDR: 05/18/2018
Date Made Active in Reports: 07/20/2018
Number of Days to Update: 63
Source: EPA Region 8
Telephone: 303-312-6271
Last EDR Contact: 05/18/2018
Next Scheduled EDR Contact: 08/06/2018
Data Release Frequency: Varies

INDIAN LUST R10: Leaking Underground Storage Tanks on Indian Land
LUSTs on Indian land in Alaska, Idaho, Oregon and Washington.

Date of Government Version: 04/12/2018
Date Data Arrived at EDR: 05/18/2018
Date Made Active in Reports: 07/20/2018
Number of Days to Update: 63
Source: EPA Region 10
Telephone: 206-553-2857
Last EDR Contact: 05/18/2018
Next Scheduled EDR Contact: 08/06/2018
Data Release Frequency: Varies

INDIAN LUST R4: Leaking Underground Storage Tanks on Indian Land
LUSTs on Indian land in Florida, Mississippi and North Carolina.

Date of Government Version: 05/08/2018
Date Data Arrived at EDR: 05/18/2018
Date Made Active in Reports: 07/20/2018
Number of Days to Update: 63
Source: EPA Region 4
Telephone: 404-562-8677
Last EDR Contact: 05/16/2018
Next Scheduled EDR Contact: 08/06/2018
Data Release Frequency: Varies

INDIAN LUST R1: Leaking Underground Storage Tanks on Indian Land
A listing of leaking underground storage tank locations on Indian Land.

Date of Government Version: 04/13/2018
Date Data Arrived at EDR: 05/18/2018
Date Made Active in Reports: 07/20/2018
Number of Days to Update: 63
Source: EPA Region 1
Telephone: 617-918-1313
Last EDR Contact: 05/18/2018
Next Scheduled EDR Contact: 08/06/2018
Data Release Frequency: Varies

INDIAN LUST R9: Leaking Underground Storage Tanks on Indian Land
LUSTs on Indian land in Arizona, California, New Mexico and Nevada

Date of Government Version: 04/10/2018
Date Data Arrived at EDR: 05/18/2018
Date Made Active in Reports: 07/20/2018
Number of Days to Update: 63
Source: Environmental Protection Agency
Telephone: 415-972-3372
Last EDR Contact: 05/18/2018
Next Scheduled EDR Contact: 08/06/2018
Data Release Frequency: Varies

INDIAN LUST R5: Leaking Underground Storage Tanks on Indian Land
Leaking underground storage tanks located on Indian Land in Michigan, Minnesota and Wisconsin.

Date of Government Version: 04/12/2018
Date Data Arrived at EDR: 05/18/2018
Date Made Active in Reports: 07/20/2018
Number of Days to Update: 63
Source: EPA, Region 5
Telephone: 312-886-7439
Last EDR Contact: 05/18/2018
Next Scheduled EDR Contact: 08/06/2018
Data Release Frequency: Varies

State and tribal registered storage tank lists

FEMA UST: Underground Storage Tank Listing
A listing of all FEMA owned underground storage tanks.

Date of Government Version: 05/15/2017
Date Data Arrived at EDR: 05/30/2017
Date Made Active in Reports: 10/13/2017
Number of Days to Update: 136
Source: FEMA
Telephone: 202-646-5797
Last EDR Contact: 07/11/2018
Next Scheduled EDR Contact: 10/22/2018
Data Release Frequency: Varies

UST: Underground Storage Tank Database
Registered Underground Storage Tanks. UST's are regulated under Subtitle I of the Resource Conservation and Recovery Act (RCRA) and must be registered with the state department responsible for administering the UST program. Available information varies by state program.

Date of Government Version: 04/16/2018
Date Data Arrived at EDR: 04/17/2018
Date Made Active in Reports: 05/21/2018
Number of Days to Update: 34
Source: Department of Natural Resources and Environmental Control
Telephone: 302-395-2500
Last EDR Contact: 07/18/2018
Next Scheduled EDR Contact: 10/29/2018
Data Release Frequency: Quarterly

AST: Aboveground Storage Tank Sites
Facilities with aboveground storage tanks.

Date of Government Version: 04/02/2018
Date Data Arrived at EDR: 04/04/2018
Date Made Active in Reports: 04/10/2018
Number of Days to Update: 6
Source: Department of Natural Resources and Environmental Control
Telephone: 302-739-4764
Last EDR Contact: 07/03/2018
Next Scheduled EDR Contact: 10/15/2018
Data Release Frequency: Quarterly

INDIAN UST R10: Underground Storage Tanks on Indian Land
The Indian Underground Storage Tank (UST) database provides information about underground storage tanks on Indian land in EPA Region 10 (Alaska, Idaho, Oregon, Washington, and Tribal Nations).

Date of Government Version: 04/12/2018
Date Data Arrived at EDR: 05/18/2018
Date Made Active in Reports: 07/20/2018
Number of Days to Update: 63
Source: EPA Region 10
Telephone: 206-553-2857
Last EDR Contact: 05/18/2018
Next Scheduled EDR Contact: 08/06/2018
Data Release Frequency: Varies

INDIAN UST R1: Underground Storage Tanks on Indian Land
The Indian Underground Storage Tank (UST) database provides information about underground storage tanks on Indian land in EPA Region 1 (Connecticut, Maine, Massachusetts, New Hampshire, Rhode Island, Vermont and ten Tribal Nations).

Date of Government Version: 04/13/2018
Date Data Arrived at EDR: 05/18/2018
Date Made Active in Reports: 07/20/2018
Number of Days to Update: 63
Source: EPA, Region 1
Telephone: 617-918-1313
Last EDR Contact: 05/18/2018
Next Scheduled EDR Contact: 08/06/2018
Data Release Frequency: Varies

INDIAN UST R4: Underground Storage Tanks on Indian Land

The Indian Underground Storage Tank (UST) database provides information about underground storage tanks on Indian land in EPA Region 4 (Alabama, Florida, Georgia, Kentucky, Mississippi, North Carolina, South Carolina, Tennessee and Tribal Nations)

Date of Government Version: 05/08/2018
Date Data Arrived at EDR: 05/18/2018
Date Made Active in Reports: 07/20/2018
Number of Days to Update: 63

Source: EPA Region 4
Telephone: 404-562-9424
Last EDR Contact: 05/16/2018
Next Scheduled EDR Contact: 08/06/2018
Data Release Frequency: Varies

INDIAN UST R5: Underground Storage Tanks on Indian Land

The Indian Underground Storage Tank (UST) database provides information about underground storage tanks on Indian land in EPA Region 5 (Michigan, Minnesota and Wisconsin and Tribal Nations).

Date of Government Version: 04/12/2018
Date Data Arrived at EDR: 05/18/2018
Date Made Active in Reports: 07/20/2018
Number of Days to Update: 63

Source: EPA Region 5
Telephone: 312-886-6136
Last EDR Contact: 05/18/2018
Next Scheduled EDR Contact: 08/06/2018
Data Release Frequency: Varies

INDIAN UST R6: Underground Storage Tanks on Indian Land

The Indian Underground Storage Tank (UST) database provides information about underground storage tanks on Indian land in EPA Region 6 (Louisiana, Arkansas, Oklahoma, New Mexico, Texas and 65 Tribes).

Date of Government Version: 04/01/2018
Date Data Arrived at EDR: 05/18/2018
Date Made Active in Reports: 07/20/2018
Number of Days to Update: 63

Source: EPA Region 6
Telephone: 214-665-7591
Last EDR Contact: 05/18/2018
Next Scheduled EDR Contact: 08/06/2018
Data Release Frequency: Varies

INDIAN UST R7: Underground Storage Tanks on Indian Land

The Indian Underground Storage Tank (UST) database provides information about underground storage tanks on Indian land in EPA Region 7 (Iowa, Kansas, Missouri, Nebraska, and 9 Tribal Nations).

Date of Government Version: 04/24/2018
Date Data Arrived at EDR: 05/18/2018
Date Made Active in Reports: 07/20/2018
Number of Days to Update: 63

Source: EPA Region 7
Telephone: 913-551-7003
Last EDR Contact: 05/18/2018
Next Scheduled EDR Contact: 08/06/2018
Data Release Frequency: Varies

INDIAN UST R8: Underground Storage Tanks on Indian Land

The Indian Underground Storage Tank (UST) database provides information about underground storage tanks on Indian land in EPA Region 8 (Colorado, Montana, North Dakota, South Dakota, Utah, Wyoming and 27 Tribal Nations).

Date of Government Version: 04/25/2018
Date Data Arrived at EDR: 05/18/2018
Date Made Active in Reports: 07/20/2018
Number of Days to Update: 63

Source: EPA Region 8
Telephone: 303-312-6137
Last EDR Contact: 05/18/2018
Next Scheduled EDR Contact: 08/06/2018
Data Release Frequency: Varies

INDIAN UST R9: Underground Storage Tanks on Indian Land

The Indian Underground Storage Tank (UST) database provides information about underground storage tanks on Indian land in EPA Region 9 (Arizona, California, Hawaii, Nevada, the Pacific Islands, and Tribal Nations).

Date of Government Version: 04/10/2018
Date Data Arrived at EDR: 05/18/2018
Date Made Active in Reports: 07/20/2018
Number of Days to Update: 63

Source: EPA Region 9
Telephone: 415-972-3368
Last EDR Contact: 05/18/2018
Next Scheduled EDR Contact: 08/06/2018
Data Release Frequency: Varies

GOVERNMENT RECORDS SEARCHED / DATA CURRENCY TRACKING

State and tribal institutional control / engineering control registries

Inst Control: All Sites with Deed Restrictions

Institutional controls include administrative measures, such as groundwater use restrictions, construction restrictions, property use restrictions, and post remediation care requirements intended to prevent exposure to contaminants remaining on site. Deed restrictions are generally required as part of the institutional controls.

Date of Government Version: 05/14/2018
Date Data Arrived at EDR: 05/16/2018
Date Made Active in Reports: 06/20/2018
Number of Days to Update: 35

Source: Department of Natural Resources & Environmental Control
Telephone: 302-395-2600
Last EDR Contact: 05/16/2018
Next Scheduled EDR Contact: 08/27/2018
Data Release Frequency: Quarterly

State and tribal voluntary cleanup sites

INDIAN VCP R1: Voluntary Cleanup Priority Listing

A listing of voluntary cleanup priority sites located on Indian Land located in Region 1.

Date of Government Version: 07/27/2015
Date Data Arrived at EDR: 09/29/2015
Date Made Active in Reports: 02/18/2016
Number of Days to Update: 142

Source: EPA, Region 1
Telephone: 617-918-1102
Last EDR Contact: 06/22/2018
Next Scheduled EDR Contact: 10/08/2018
Data Release Frequency: Varies

VCP: Voluntary Cleanup Program Sites

When a property is contaminated with hazardous substances there are liabilities associated with the cleanup of the site under Federal and State Superfund laws, regardless of who caused the contamination and when it was caused. Because of this liability, old industrial sites (with contamination) located close to well developed infrastructure do not attract developers or buyers. These individuals prefer to purchase pristine property without contamination known as "greenfield." Under the Voluntary Cleanup Program (VCP) developers and buyers performing the cleanup of contaminated properties would be provided the much needed protection from potential liabilities for past contamination. Thus, they can proceed with the purchase or development of the property with the assurance that they will not be held liable for environmental problems that were a result of past practices at the site.

Date of Government Version: 05/14/2018
Date Data Arrived at EDR: 05/16/2018
Date Made Active in Reports: 06/21/2018
Number of Days to Update: 36

Source: Department of Natural Resources & Environmental Control
Telephone: 302-395-2600
Last EDR Contact: 05/16/2018
Next Scheduled EDR Contact: 08/27/2018
Data Release Frequency: Annually

INDIAN VCP R7: Voluntary Cleanup Priority Lisitng

A listing of voluntary cleanup priority sites located on Indian Land located in Region 7.

Date of Government Version: 03/20/2008
Date Data Arrived at EDR: 04/22/2008
Date Made Active in Reports: 05/19/2008
Number of Days to Update: 27

Source: EPA, Region 7
Telephone: 913-551-7365
Last EDR Contact: 04/20/2009
Next Scheduled EDR Contact: 07/20/2009
Data Release Frequency: Varies

State and tribal Brownfields sites

BROWNFIELDS: Certified Brownfields

Sites that have requested brownfields certification from the Secretary of DNREC.

Date of Government Version: 04/11/2018
Date Data Arrived at EDR: 05/11/2018
Date Made Active in Reports: 06/20/2018
Number of Days to Update: 40

Source: Dept. of Natural Resources & Environmental Control
Telephone: 302-739-4764
Last EDR Contact: 05/07/2018
Next Scheduled EDR Contact: 08/20/2018
Data Release Frequency: Semi-Annually

GOVERNMENT RECORDS SEARCHED / DATA CURRENCY TRACKING

ADDITIONAL ENVIRONMENTAL RECORDS

Local Brownfield lists

US BROWNFIELDS: A Listing of Brownfields Sites

Brownfields are real property, the expansion, redevelopment, or reuse of which may be complicated by the presence or potential presence of a hazardous substance, pollutant, or contaminant. Cleaning up and reinvesting in these properties takes development pressures off of undeveloped, open land, and both improves and protects the environment. Assessment, Cleanup and Redevelopment Exchange System (ACRES) stores information reported by EPA Brownfields grant recipients on brownfields properties assessed or cleaned up with grant funding as well as information on Targeted Brownfields Assessments performed by EPA Regions. A listing of ACRES Brownfield sites is obtained from Cleanups in My Community. Cleanups in My Community provides information on Brownfields properties for which information is reported back to EPA, as well as areas served by Brownfields grant programs.

Date of Government Version: 03/19/2018
Date Data Arrived at EDR: 03/21/2018
Date Made Active in Reports: 06/08/2018
Number of Days to Update: 79

Source: Environmental Protection Agency
Telephone: 202-566-2777
Last EDR Contact: 06/20/2018
Next Scheduled EDR Contact: 10/01/2018
Data Release Frequency: Semi-Annually

Local Lists of Landfill / Solid Waste Disposal Sites

SWRCY: Recyclers Directory

A listing of recycling facilities.

Date of Government Version: 05/31/2018
Date Data Arrived at EDR: 06/05/2018
Date Made Active in Reports: 06/21/2018
Number of Days to Update: 16

Source: Delaware Econonmic Development Office
Telephone: 302-739-4271
Last EDR Contact: 06/05/2018
Next Scheduled EDR Contact: 10/15/2018
Data Release Frequency: Varies

INDIAN ODI: Report on the Status of Open Dumps on Indian Lands

Location of open dumps on Indian land.

Date of Government Version: 12/31/1998
Date Data Arrived at EDR: 12/03/2007
Date Made Active in Reports: 01/24/2008
Number of Days to Update: 52

Source: Environmental Protection Agency
Telephone: 703-308-8245
Last EDR Contact: 01/30/2018
Next Scheduled EDR Contact: 05/14/2018
Data Release Frequency: Varies

ODI: Open Dump Inventory

An open dump is defined as a disposal facility that does not comply with one or more of the Part 257 or Part 258 Subtitle D Criteria.

Date of Government Version: 06/30/1985
Date Data Arrived at EDR: 08/09/2004
Date Made Active in Reports: 09/17/2004
Number of Days to Update: 39

Source: Environmental Protection Agency
Telephone: 800-424-9346
Last EDR Contact: 06/09/2004
Next Scheduled EDR Contact: N/A
Data Release Frequency: No Update Planned

DEBRIS REGION 9: Torres Martinez Reservation Illegal Dump Site Locations

A listing of illegal dump sites location on the Torres Martinez Indian Reservation located in eastern Riverside County and northern Imperial County, California.

Date of Government Version: 01/12/2009
Date Data Arrived at EDR: 05/07/2009
Date Made Active in Reports: 09/21/2009
Number of Days to Update: 137

Source: EPA, Region 9
Telephone: 415-947-4219
Last EDR Contact: 07/17/2018
Next Scheduled EDR Contact: 11/05/2018
Data Release Frequency: No Update Planned

IHS OPEN DUMPS: Open Dumps on Indian Land

A listing of all open dumps located on Indian Land in the United States.

Date of Government Version: 04/01/2014
Date Data Arrived at EDR: 08/06/2014
Date Made Active in Reports: 01/29/2015
Number of Days to Update: 176

Source: Department of Health & Human Serivces, Indian Health Service
Telephone: 301-443-1452
Last EDR Contact: 05/04/2018
Next Scheduled EDR Contact: 08/13/2018
Data Release Frequency: Varies

Local Lists of Hazardous waste / Contaminated Sites

US HIST CDL: National Clandestine Laboratory Register

A listing of clandestine drug lab locations that have been removed from the DEAs National Clandestine Laboratory Register.

Date of Government Version: 02/22/2018
Date Data Arrived at EDR: 03/01/2018
Date Made Active in Reports: 05/11/2018
Number of Days to Update: 71

Source: Drug Enforcement Administration
Telephone: 202-307-1000
Last EDR Contact: 05/30/2018
Next Scheduled EDR Contact: 09/10/2018
Data Release Frequency: No Update Planned

US CDL: Clandestine Drug Labs

A listing of clandestine drug lab locations. The U.S. Department of Justice ("the Department") provides this web site as a public service. It contains addresses of some locations where law enforcement agencies reported they found chemicals or other items that indicated the presence of either clandestine drug laboratories or dumpsites. In most cases, the source of the entries is not the Department, and the Department has not verified the entry and does not guarantee its accuracy. Members of the public must verify the accuracy of all entries by, for example, contacting local law enforcement and local health departments.

Date of Government Version: 02/22/2018
Date Data Arrived at EDR: 03/01/2018
Date Made Active in Reports: 05/11/2018
Number of Days to Update: 71

Source: Drug Enforcement Administration
Telephone: 202-307-1000
Last EDR Contact: 05/30/2018
Next Scheduled EDR Contact: 09/10/2018
Data Release Frequency: Quarterly

Local Land Records

LIENS 2: CERCLA Lien Information

A Federal CERCLA ('Superfund') lien can exist by operation of law at any site or property at which EPA has spent Superfund monies. These monies are spent to investigate and address releases and threatened releases of contamination. CERCLIS provides information as to the identity of these sites and properties.

Date of Government Version: 05/13/2018
Date Data Arrived at EDR: 05/30/2018
Date Made Active in Reports: 06/29/2018
Number of Days to Update: 30

Source: Environmental Protection Agency
Telephone: 202-564-6023
Last EDR Contact: 07/06/2018
Next Scheduled EDR Contact: 08/06/2018
Data Release Frequency: Semi-Annually

Records of Emergency Release Reports

HMIRS: Hazardous Materials Information Reporting System

Hazardous Materials Incident Report System. HMIRS contains hazardous material spill incidents reported to DOT.

Date of Government Version: 03/26/2018
Date Data Arrived at EDR: 03/27/2018
Date Made Active in Reports: 06/08/2018
Number of Days to Update: 73

Source: U.S. Department of Transportation
Telephone: 202-366-4555
Last EDR Contact: 03/27/2018
Next Scheduled EDR Contact: 07/09/2018
Data Release Frequency: Quarterly

SPILLS: Environmental Release Notification System

The Department of Natural Resources and Environmental Control (DNREC) developed this system to allow Delawareans to learn promptly of releases or discharges of contaminants or pollutants that meet or exceed certain thresholds in their neighborhoods or throughout the state.

Date of Government Version: 04/30/2018
Date Data Arrived at EDR: 05/02/2018
Date Made Active in Reports: 05/09/2018
Number of Days to Update: 7

Source: Department of Natural Resources & Environmental Control
Telephone: 302-739-9902
Last EDR Contact: 07/17/2018
Next Scheduled EDR Contact: 11/05/2018
Data Release Frequency: Semi-Annually

Other Ascertainable Records

RCRA NonGen / NLR: RCRA - Non Generators / No Longer Regulated

RCRAInfo is EPA's comprehensive information system, providing access to data supporting the Resource Conservation and Recovery Act (RCRA) of 1976 and the Hazardous and Solid Waste Amendments (HSWA) of 1984. The database includes selective information on sites which generate, transport, store, treat and/or dispose of hazardous waste as defined by the Resource Conservation and Recovery Act (RCRA). Non-Generators do not presently generate hazardous waste.

Date of Government Version: 03/01/2018
Date Data Arrived at EDR: 03/28/2018
Date Made Active in Reports: 06/22/2018
Number of Days to Update: 86

Source: Environmental Protection Agency
Telephone: 800-438-2474
Last EDR Contact: 06/28/2018
Next Scheduled EDR Contact: 10/08/2018
Data Release Frequency: Quarterly

FUDS: Formerly Used Defense Sites

The listing includes locations of Formerly Used Defense Sites properties where the US Army Corps of Engineers is actively working or will take necessary cleanup actions.

Date of Government Version: 01/31/2015
Date Data Arrived at EDR: 07/08/2015
Date Made Active in Reports: 10/13/2015
Number of Days to Update: 97

Source: U.S. Army Corps of Engineers
Telephone: 202-528-4285
Last EDR Contact: 05/25/2018
Next Scheduled EDR Contact: 09/03/2018
Data Release Frequency: Varies

DOD: Department of Defense Sites

This data set consists of federally owned or administered lands, administered by the Department of Defense, that have any area equal to or greater than 640 acres of the United States, Puerto Rico, and the U.S. Virgin Islands.

Date of Government Version: 12/31/2005
Date Data Arrived at EDR: 11/10/2006
Date Made Active in Reports: 01/11/2007
Number of Days to Update: 62

Source: USGS
Telephone: 888-275-8747
Last EDR Contact: 07/11/2018
Next Scheduled EDR Contact: 10/22/2018
Data Release Frequency: Semi-Annually

FEDLAND: Federal and Indian Lands

Federally and Indian administrated lands of the United States. Lands included are administrated by: Army Corps of Engineers, Bureau of Reclamation, National Wild and Scenic River, National Wildlife Refuge, Public Domain Land, Wilderness, Wilderness Study Area, Wildlife Management Area, Bureau of Indian Affairs, Bureau of Land Management, Department of Justice, Forest Service, Fish and Wildlife Service, National Park Service.

Date of Government Version: 12/31/2005
Date Data Arrived at EDR: 02/06/2006
Date Made Active in Reports: 01/11/2007
Number of Days to Update: 339

Source: U.S. Geological Survey
Telephone: 888-275-8747
Last EDR Contact: 07/13/2018
Next Scheduled EDR Contact: 10/22/2018
Data Release Frequency: N/A

SCRD DRYCLEANERS: State Coalition for Remediation of Drycleaners Listing

The State Coalition for Remediation of Drycleaners was established in 1998, with support from the U.S. EPA Office of Superfund Remediation and Technology Innovation. It is comprised of representatives of states with established drycleaner remediation programs. Currently the member states are Alabama, Connecticut, Florida, Illinois, Kansas, Minnesota, Missouri, North Carolina, Oregon, South Carolina, Tennessee, Texas, and Wisconsin.

Date of Government Version: 01/01/2017
Date Data Arrived at EDR: 02/03/2017
Date Made Active in Reports: 04/07/2017
Number of Days to Update: 63

Source: Environmental Protection Agency
Telephone: 615-532-8599
Last EDR Contact: 05/15/2018
Next Scheduled EDR Contact: 08/27/2018
Data Release Frequency: Varies

US FIN ASSUR: Financial Assurance Information

All owners and operators of facilities that treat, store, or dispose of hazardous waste are required to provide proof that they will have sufficient funds to pay for the clean up, closure, and post-closure care of their facilities.

Date of Government Version: 03/01/2018
Date Data Arrived at EDR: 03/27/2018
Date Made Active in Reports: 06/22/2018
Number of Days to Update: 87

Source: Environmental Protection Agency
Telephone: 202-566-1917
Last EDR Contact: 06/27/2018
Next Scheduled EDR Contact: 10/08/2018
Data Release Frequency: Quarterly

EPA WATCH LIST: EPA WATCH LIST

EPA maintains a "Watch List" to facilitate dialogue between EPA, state and local environmental agencies on enforcement matters relating to facilities with alleged violations identified as either significant or high priority. Being on the Watch List does not mean that the facility has actually violated the law only that an investigation by EPA or a state or local environmental agency has led those organizations to allege that an unproven violation has in fact occurred. Being on the Watch List does not represent a higher level of concern regarding the alleged violations that were detected, but instead indicates cases requiring additional dialogue between EPA, state and local agencies - primarily because of the length of time the alleged violation has gone unaddressed or unresolved.

Date of Government Version: 08/30/2013
Date Data Arrived at EDR: 03/21/2014
Date Made Active in Reports: 06/17/2014
Number of Days to Update: 88

Source: Environmental Protection Agency
Telephone: 617-520-3000
Last EDR Contact: 05/07/2018
Next Scheduled EDR Contact: 08/20/2018
Data Release Frequency: Quarterly

2020 COR ACTION: 2020 Corrective Action Program List

The EPA has set ambitious goals for the RCRA Corrective Action program by creating the 2020 Corrective Action Universe. This RCRA cleanup baseline includes facilities expected to need corrective action. The 2020 universe contains a wide variety of sites. Some properties are heavily contaminated while others were contaminated but have since been cleaned up. Still others have not been fully investigated yet, and may require little or no remediation. Inclusion in the 2020 Universe does not necessarily imply failure on the part of a facility to meet its RCRA obligations.

Date of Government Version: 09/30/2017
Date Data Arrived at EDR: 05/08/2018
Date Made Active in Reports: 07/20/2018
Number of Days to Update: 73

Source: Environmental Protection Agency
Telephone: 703-308-4044
Last EDR Contact: 05/08/2018
Next Scheduled EDR Contact: 08/20/2018
Data Release Frequency: Varies

TSCA: Toxic Substances Control Act

Toxic Substances Control Act. TSCA identifies manufacturers and importers of chemical substances included on the TSCA Chemical Substance Inventory list. It includes data on the production volume of these substances by plant site.

Date of Government Version: 12/31/2016
Date Data Arrived at EDR: 06/21/2017
Date Made Active in Reports: 01/05/2018
Number of Days to Update: 198

Source: EPA
Telephone: 202-260-5521
Last EDR Contact: 06/22/2018
Next Scheduled EDR Contact: 10/01/2018
Data Release Frequency: Every 4 Years

TRIS: Toxic Chemical Release Inventory System

Toxic Release Inventory System. TRIS identifies facilities which release toxic chemicals to the air, water and land in reportable quantities under SARA Title III Section 313.

Date of Government Version: 12/31/2016
Date Data Arrived at EDR: 01/10/2018
Date Made Active in Reports: 01/12/2018
Number of Days to Update: 2

Source: EPA
Telephone: 202-566-0250
Last EDR Contact: 05/25/2018
Next Scheduled EDR Contact: 09/03/2018
Data Release Frequency: Annually

SSTS: Section 7 Tracking Systems

Section 7 of the Federal Insecticide, Fungicide and Rodenticide Act, as amended (92 Stat. 829) requires all registered pesticide-producing establishments to submit a report to the Environmental Protection Agency by March 1st each year. Each establishment must report the types and amounts of pesticides, active ingredients and devices being produced, and those having been produced and sold or distributed in the past year.

Date of Government Version: 12/31/2009
Date Data Arrived at EDR: 12/10/2010
Date Made Active in Reports: 02/25/2011
Number of Days to Update: 77

Source: EPA
Telephone: 202-564-4203
Last EDR Contact: 04/09/2018
Next Scheduled EDR Contact: 08/06/2018
Data Release Frequency: Annually

ROD: Records Of Decision

Record of Decision. ROD documents mandate a permanent remedy at an NPL (Superfund) site containing technical and health information to aid in the cleanup.

Date of Government Version: 05/13/2018
Date Data Arrived at EDR: 05/30/2018
Date Made Active in Reports: 06/29/2018
Number of Days to Update: 30

Source: EPA
Telephone: 703-416-0223
Last EDR Contact: 07/06/2018
Next Scheduled EDR Contact: 10/15/2018
Data Release Frequency: Annually

RMP: Risk Management Plans

When Congress passed the Clean Air Act Amendments of 1990, it required EPA to publish regulations and guidance for chemical accident prevention at facilities using extremely hazardous substances. The Risk Management Program Rule (RMP Rule) was written to implement Section 112(r) of these amendments. The rule, which built upon existing industry codes and standards, requires companies of all sizes that use certain flammable and toxic substances to develop a Risk Management Program, which includes a(n): Hazard assessment that details the potential effects of an accidental release, an accident history of the last five years, and an evaluation of worst-case and alternative accidental releases; Prevention program that includes safety precautions and maintenance, monitoring, and employee training measures; and Emergency response program that spells out emergency health care, employee training measures and procedures for informing the public and response agencies (e.g the fire department) should an accident occur.

Date of Government Version: 11/02/2017
Date Data Arrived at EDR: 11/17/2017
Date Made Active in Reports: 12/08/2017
Number of Days to Update: 21

Source: Environmental Protection Agency
Telephone: 202-564-8600
Last EDR Contact: 07/20/2018
Next Scheduled EDR Contact: 11/05/2018
Data Release Frequency: Varies

RAATS: RCRA Administrative Action Tracking System

RCRA Administration Action Tracking System. RAATS contains records based on enforcement actions issued under RCRA pertaining to major violators and includes administrative and civil actions brought by the EPA. For administration actions after September 30, 1995, data entry in the RAATS database was discontinued. EPA will retain a copy of the database for historical records. It was necessary to terminate RAATS because a decrease in agency resources made it impossible to continue to update the information contained in the database.

Date of Government Version: 04/17/1995
Date Data Arrived at EDR: 07/03/1995
Date Made Active in Reports: 08/07/1995
Number of Days to Update: 35

Source: EPA
Telephone: 202-564-4104
Last EDR Contact: 06/02/2008
Next Scheduled EDR Contact: 09/01/2008
Data Release Frequency: No Update Planned

PRP: Potentially Responsible Parties
A listing of verified Potentially Responsible Parties

Date of Government Version: 10/25/2013
Date Data Arrived at EDR: 10/17/2014
Date Made Active in Reports: 10/20/2014
Number of Days to Update: 3
Source: EPA
Telephone: 202-564-6023
Last EDR Contact: 07/06/2018
Next Scheduled EDR Contact: 08/20/2018
Data Release Frequency: Quarterly

PADS: PCB Activity Database System
PCB Activity Database. PADS Identifies generators, transporters, commercial storers and/or brokers and disposers of PCB's who are required to notify the EPA of such activities.

Date of Government Version: 06/01/2017
Date Data Arrived at EDR: 06/09/2017
Date Made Active in Reports: 10/13/2017
Number of Days to Update: 126
Source: EPA
Telephone: 202-566-0500
Last EDR Contact: 07/13/2018
Next Scheduled EDR Contact: 10/22/2018
Data Release Frequency: Annually

ICIS: Integrated Compliance Information System
The Integrated Compliance Information System (ICIS) supports the information needs of the national enforcement and compliance program as well as the unique needs of the National Pollutant Discharge Elimination System (NPDES) program.

Date of Government Version: 11/18/2016
Date Data Arrived at EDR: 11/23/2016
Date Made Active in Reports: 02/10/2017
Number of Days to Update: 79
Source: Environmental Protection Agency
Telephone: 202-564-2501
Last EDR Contact: 07/09/2018
Next Scheduled EDR Contact: 10/22/2018
Data Release Frequency: Quarterly

FTTS: FIFRA/ TSCA Tracking System - FIFRA (Federal Insecticide, Fungicide, & Rodenticide Act)/TSCA (Toxic Substances Control Act)
FTTS tracks administrative cases and pesticide enforcement actions and compliance activities related to FIFRA, TSCA and EPCRA (Emergency Planning and Community Right-to-Know Act). To maintain currency, EDR contacts the Agency on a quarterly basis.

Date of Government Version: 04/09/2009
Date Data Arrived at EDR: 04/16/2009
Date Made Active in Reports: 05/11/2009
Number of Days to Update: 25
Source: EPA/Office of Prevention, Pesticides and Toxic Substances
Telephone: 202-566-1667
Last EDR Contact: 08/18/2017
Next Scheduled EDR Contact: 12/04/2017
Data Release Frequency: Quarterly

FTTS INSP: FIFRA/ TSCA Tracking System - FIFRA (Federal Insecticide, Fungicide, & Rodenticide Act)/TSCA (Toxic Substances Control Act)
A listing of FIFRA/TSCA Tracking System (FTTS) inspections and enforcements.

Date of Government Version: 04/09/2009
Date Data Arrived at EDR: 04/16/2009
Date Made Active in Reports: 05/11/2009
Number of Days to Update: 25
Source: EPA
Telephone: 202-566-1667
Last EDR Contact: 08/18/2017
Next Scheduled EDR Contact: 12/04/2017
Data Release Frequency: Quarterly

MLTS: Material Licensing Tracking System
MLTS is maintained by the Nuclear Regulatory Commission and contains a list of approximately 8,100 sites which possess or use radioactive materials and which are subject to NRC licensing requirements. To maintain currency, EDR contacts the Agency on a quarterly basis.

Date of Government Version: 08/30/2016
Date Data Arrived at EDR: 09/08/2016
Date Made Active in Reports: 10/21/2016
Number of Days to Update: 43
Source: Nuclear Regulatory Commission
Telephone: 301-415-7169
Last EDR Contact: 07/23/2018
Next Scheduled EDR Contact: 11/05/2018
Data Release Frequency: Quarterly

COAL ASH DOE: Steam-Electric Plant Operation Data
A listing of power plants that store ash in surface ponds.

Date of Government Version: 12/31/2005
Date Data Arrived at EDR: 08/07/2009
Date Made Active in Reports: 10/22/2009
Number of Days to Update: 76
Source: Department of Energy
Telephone: 202-586-8719
Last EDR Contact: 06/07/2018
Next Scheduled EDR Contact: 09/17/2018
Data Release Frequency: Varies

COAL ASH EPA: Coal Combustion Residues Surface Impoundments List
A listing of coal combustion residues surface impoundments with high hazard potential ratings.

Date of Government Version: 07/01/2014
Date Data Arrived at EDR: 09/10/2014
Date Made Active in Reports: 10/20/2014
Number of Days to Update: 40
Source: Environmental Protection Agency
Telephone: N/A
Last EDR Contact: 06/04/2018
Next Scheduled EDR Contact: 09/17/2018
Data Release Frequency: Varies

PCB TRANSFORMER: PCB Transformer Registration Database
The database of PCB transformer registrations that includes all PCB registration submittals.

Date of Government Version: 05/24/2017
Date Data Arrived at EDR: 11/30/2017
Date Made Active in Reports: 12/15/2017
Number of Days to Update: 15
Source: Environmental Protection Agency
Telephone: 202-566-0517
Last EDR Contact: 04/27/2018
Next Scheduled EDR Contact: 08/06/2018
Data Release Frequency: Varies

RADINFO: Radiation Information Database
The Radiation Information Database (RADINFO) contains information about facilities that are regulated by U.S. Environmental Protection Agency (EPA) regulations for radiation and radioactivity.

Date of Government Version: 04/03/2018
Date Data Arrived at EDR: 04/05/2018
Date Made Active in Reports: 06/29/2018
Number of Days to Update: 85
Source: Environmental Protection Agency
Telephone: 202-343-9775
Last EDR Contact: 07/05/2018
Next Scheduled EDR Contact: 10/15/2018
Data Release Frequency: Quarterly

HIST FTTS: FIFRA/TSCA Tracking System Administrative Case Listing
A complete administrative case listing from the FIFRA/TSCA Tracking System (FTTS) for all ten EPA regions. The information was obtained from the National Compliance Database (NCDB). NCDB supports the implementation of FIFRA (Federal Insecticide, Fungicide, and Rodenticide Act) and TSCA (Toxic Substances Control Act). Some EPA regions are now closing out records. Because of that, and the fact that some EPA regions are not providing EPA Headquarters with updated records, it was decided to create a HIST FTTS database. It included records that may not be included in the newer FTTS database updates. This database is no longer updated.

Date of Government Version: 10/19/2006
Date Data Arrived at EDR: 03/01/2007
Date Made Active in Reports: 04/10/2007
Number of Days to Update: 40
Source: Environmental Protection Agency
Telephone: 202-564-2501
Last EDR Contact: 12/17/2007
Next Scheduled EDR Contact: 03/17/2008
Data Release Frequency: No Update Planned

HIST FTTS INSP: FIFRA/TSCA Tracking System Inspection & Enforcement Case Listing
A complete inspection and enforcement case listing from the FIFRA/TSCA Tracking System (FTTS) for all ten EPA regions. The information was obtained from the National Compliance Database (NCDB). NCDB supports the implementation of FIFRA (Federal Insecticide, Fungicide, and Rodenticide Act) and TSCA (Toxic Substances Control Act). Some EPA regions are now closing out records. Because of that, and the fact that some EPA regions are not providing EPA Headquarters with updated records, it was decided to create a HIST FTTS database. It included records that may not be included in the newer FTTS database updates. This database is no longer updated.

Date of Government Version: 10/19/2006
Date Data Arrived at EDR: 03/01/2007
Date Made Active in Reports: 04/10/2007
Number of Days to Update: 40

Source: Environmental Protection Agency
Telephone: 202-564-2501
Last EDR Contact: 12/17/2008
Next Scheduled EDR Contact: 03/17/2008
Data Release Frequency: No Update Planned

DOT OPS: Incident and Accident Data

Department of Transporation, Office of Pipeline Safety Incident and Accident data.

Date of Government Version: 07/31/2012
Date Data Arrived at EDR: 08/07/2012
Date Made Active in Reports: 09/18/2012
Number of Days to Update: 42

Source: Department of Transporation, Office of Pipeline Safety
Telephone: 202-366-4595
Last EDR Contact: 05/03/2018
Next Scheduled EDR Contact: 08/13/2018
Data Release Frequency: Varies

CONSENT: Superfund (CERCLA) Consent Decrees

Major legal settlements that establish responsibility and standards for cleanup at NPL (Superfund) sites. Released periodically by United States District Courts after settlement by parties to litigation matters.

Date of Government Version: 03/31/2018
Date Data Arrived at EDR: 04/16/2018
Date Made Active in Reports: 06/29/2018
Number of Days to Update: 74

Source: Department of Justice, Consent Decree Library
Telephone: Varies
Last EDR Contact: 07/09/2018
Next Scheduled EDR Contact: 10/01/2018
Data Release Frequency: Varies

BRS: Biennial Reporting System

The Biennial Reporting System is a national system administered by the EPA that collects data on the generation and management of hazardous waste. BRS captures detailed data from two groups: Large Quantity Generators (LQG) and Treatment, Storage, and Disposal Facilities.

Date of Government Version: 12/31/2015
Date Data Arrived at EDR: 02/22/2017
Date Made Active in Reports: 09/28/2017
Number of Days to Update: 218

Source: EPA/NTIS
Telephone: 800-424-9346
Last EDR Contact: 06/28/2018
Next Scheduled EDR Contact: 09/03/2018
Data Release Frequency: Biennially

INDIAN RESERV: Indian Reservations

This map layer portrays Indian administered lands of the United States that have any area equal to or greater than 640 acres.

Date of Government Version: 12/31/2014
Date Data Arrived at EDR: 07/14/2015
Date Made Active in Reports: 01/10/2017
Number of Days to Update: 546

Source: USGS
Telephone: 202-208-3710
Last EDR Contact: 07/11/2018
Next Scheduled EDR Contact: 10/22/2018
Data Release Frequency: Semi-Annually

FUSRAP: Formerly Utilized Sites Remedial Action Program

DOE established the Formerly Utilized Sites Remedial Action Program (FUSRAP) in 1974 to remediate sites where radioactive contamination remained from Manhattan Project and early U.S. Atomic Energy Commission (AEC) operations.

Date of Government Version: 12/23/2016
Date Data Arrived at EDR: 12/27/2016
Date Made Active in Reports: 02/17/2017
Number of Days to Update: 52

Source: Department of Energy
Telephone: 202-586-3559
Last EDR Contact: 05/07/2018
Next Scheduled EDR Contact: 08/20/2018
Data Release Frequency: Varies

UMTRA: Uranium Mill Tailings Sites

Uranium ore was mined by private companies for federal government use in national defense programs. When the mills shut down, large piles of the sand-like material (mill tailings) remain after uranium has been extracted from the ore. Levels of human exposure to radioactive materials from the piles are low; however, in some cases tailings were used as construction materials before the potential health hazards of the tailings were recognized.

Date of Government Version: 06/23/2017
Date Data Arrived at EDR: 10/11/2017
Date Made Active in Reports: 11/03/2017
Number of Days to Update: 23

Source: Department of Energy
Telephone: 505-845-0011
Last EDR Contact: 05/18/2018
Next Scheduled EDR Contact: 09/03/2018
Data Release Frequency: Varies

LEAD SMELTER 1: Lead Smelter Sites

A listing of former lead smelter site locations.

Date of Government Version: 05/13/2018
Date Data Arrived at EDR: 05/30/2018
Date Made Active in Reports: 06/29/2018
Number of Days to Update: 30

Source: Environmental Protection Agency
Telephone: 703-603-8787
Last EDR Contact: 07/06/2018
Next Scheduled EDR Contact: 10/15/2018
Data Release Frequency: Varies

LEAD SMELTER 2: Lead Smelter Sites

A list of several hundred sites in the U.S. where secondary lead smelting was done from 1931and 1964. These sites may pose a threat to public health through ingestion or inhalation of contaminated soil or dust

Date of Government Version: 04/05/2001
Date Data Arrived at EDR: 10/27/2010
Date Made Active in Reports: 12/02/2010
Number of Days to Update: 36

Source: American Journal of Public Health
Telephone: 703-305-6451
Last EDR Contact: 12/02/2009
Next Scheduled EDR Contact: N/A
Data Release Frequency: No Update Planned

US AIRS (AFS): Aerometric Information Retrieval System Facility Subsystem (AFS)

The database is a sub-system of Aerometric Information Retrieval System (AIRS). AFS contains compliance data on air pollution point sources regulated by the U.S. EPA and/or state and local air regulatory agencies. This information comes from source reports by various stationary sources of air pollution, such as electric power plants, steel mills, factories, and universities, and provides information about the air pollutants they produce. Action, air program, air program pollutant, and general level plant data. It is used to track emissions and compliance data from industrial plants.

Date of Government Version: 10/12/2016
Date Data Arrived at EDR: 10/26/2016
Date Made Active in Reports: 02/03/2017
Number of Days to Update: 100

Source: EPA
Telephone: 202-564-2496
Last EDR Contact: 09/26/2017
Next Scheduled EDR Contact: 01/08/2018
Data Release Frequency: Annually

US AIRS MINOR: Air Facility System Data

A listing of minor source facilities.

Date of Government Version: 10/12/2016
Date Data Arrived at EDR: 10/26/2016
Date Made Active in Reports: 02/03/2017
Number of Days to Update: 100

Source: EPA
Telephone: 202-564-2496
Last EDR Contact: 09/26/2017
Next Scheduled EDR Contact: 01/08/2018
Data Release Frequency: Annually

US MINES: Mines Master Index File

Contains all mine identification numbers issued for mines active or opened since 1971. The data also includes violation information.

Date of Government Version: 05/03/2018
Date Data Arrived at EDR: 05/31/2018
Date Made Active in Reports: 06/29/2018
Number of Days to Update: 29

Source: Department of Labor, Mine Safety and Health Administration
Telephone: 303-231-5959
Last EDR Contact: 05/31/2018
Next Scheduled EDR Contact: 09/10/2018
Data Release Frequency: Semi-Annually

US MINES 2: Ferrous and Nonferrous Metal Mines Database Listing

This map layer includes ferrous (ferrous metal mines are facilities that extract ferrous metals, such as iron ore or molybdenum) and nonferrous (Nonferrous metal mines are facilities that extract nonferrous metals, such as gold, silver, copper, zinc, and lead) metal mines in the United States.

Date of Government Version: 12/05/2005
Date Data Arrived at EDR: 02/29/2008
Date Made Active in Reports: 04/18/2008
Number of Days to Update: 49

Source: USGS
Telephone: 703-648-7709
Last EDR Contact: 05/30/2018
Next Scheduled EDR Contact: 09/10/2018
Data Release Frequency: Varies

US MINES 3: Active Mines & Mineral Plants Database Listing

Active Mines and Mineral Processing Plant operations for commodities monitored by the Minerals Information Team of the USGS.

Date of Government Version: 04/14/2011
Date Data Arrived at EDR: 06/08/2011
Date Made Active in Reports: 09/13/2011
Number of Days to Update: 97

Source: USGS
Telephone: 703-648-7709
Last EDR Contact: 05/30/2018
Next Scheduled EDR Contact: 09/10/2018
Data Release Frequency: Varies

ABANDONED MINES: Abandoned Mines

An inventory of land and water impacted by past mining (primarily coal mining) is maintained by OSMRE to provide information needed to implement the Surface Mining Control and Reclamation Act of 1977 (SMCRA). The inventory contains information on the location, type, and extent of AML impacts, as well as, information on the cost associated with the reclamation of those problems. The inventory is based upon field surveys by State, Tribal, and OSMRE program officials. It is dynamic to the extent that it is modified as new problems are identified and existing problems are reclaimed.

Date of Government Version: 03/08/2018
Date Data Arrived at EDR: 03/13/2018
Date Made Active in Reports: 06/08/2018
Number of Days to Update: 87

Source: Department of Interior
Telephone: 202-208-2609
Last EDR Contact: 06/20/2018
Next Scheduled EDR Contact: 09/24/2018
Data Release Frequency: Quarterly

FINDS: Facility Index System/Facility Registry System

Facility Index System. FINDS contains both facility information and 'pointers' to other sources that contain more detail. EDR includes the following FINDS databases in this report: PCS (Permit Compliance System), AIRS (Aerometric Information Retrieval System), DOCKET (Enforcement Docket used to manage and track information on civil judicial enforcement cases for all environmental statutes), FURS (Federal Underground Injection Control), C-DOCKET (Criminal Docket System used to track criminal enforcement actions for all environmental statutes), FFIS (Federal Facilities Information System), STATE (State Environmental Laws and Statutes), and PADS (PCB Activity Data System).

Date of Government Version: 02/21/2018
Date Data Arrived at EDR: 02/23/2018
Date Made Active in Reports: 03/23/2018
Number of Days to Update: 28

Source: EPA
Telephone: (215) 814-5000
Last EDR Contact: 06/06/2018
Next Scheduled EDR Contact: 09/17/2018
Data Release Frequency: Quarterly

DOCKET HWC: Hazardous Waste Compliance Docket Listing

A complete list of the Federal Agency Hazardous Waste Compliance Docket Facilities.

Date of Government Version: 01/04/2018
Date Data Arrived at EDR: 01/19/2018
Date Made Active in Reports: 04/13/2018
Number of Days to Update: 84

Source: Environmental Protection Agency
Telephone: 202-564-0527
Last EDR Contact: 06/01/2018
Next Scheduled EDR Contact: 09/10/2018
Data Release Frequency: Varies

UXO: Unexploded Ordnance Sites

A listing of unexploded ordnance site locations

Date of Government Version: 09/30/2016
Date Data Arrived at EDR: 10/31/2017
Date Made Active in Reports: 01/12/2018
Number of Days to Update: 73

Source: Department of Defense
Telephone: 703-704-1564
Last EDR Contact: 07/13/2018
Next Scheduled EDR Contact: 10/29/2018
Data Release Frequency: Varies

GOVERNMENT RECORDS SEARCHED / DATA CURRENCY TRACKING

ECHO: Enforcement & Compliance History Information

ECHO provides integrated compliance and enforcement information for about 800,000 regulated facilities nationwide.

Date of Government Version: 02/25/2018
Date Data Arrived at EDR: 03/17/2018
Date Made Active in Reports: 06/08/2018
Number of Days to Update: 83

Source: Environmental Protection Agency
Telephone: 202-564-2280
Last EDR Contact: 06/06/2018
Next Scheduled EDR Contact: 09/17/2018
Data Release Frequency: Quarterly

FUELS PROGRAM: EPA Fuels Program Registered Listing

This listing includes facilities that are registered under the Part 80 (Code of Federal Regulations) EPA Fuels Programs. All companies now are required to submit new and updated registrations.

Date of Government Version: 02/20/2018
Date Data Arrived at EDR: 02/21/2018
Date Made Active in Reports: 03/23/2018
Number of Days to Update: 30

Source: EPA
Telephone: 800-385-6164
Last EDR Contact: 05/23/2018
Next Scheduled EDR Contact: 09/03/2018
Data Release Frequency: Quarterly

AIRS: Air Emissions Listing

A listing of facilities with air emissions.

Date of Government Version: 04/02/2018
Date Data Arrived at EDR: 04/04/2018
Date Made Active in Reports: 04/05/2018
Number of Days to Update: 1

Source: Department of Natural Resources & Environmental Control
Telephone: 302-323-4542
Last EDR Contact: 07/03/2018
Next Scheduled EDR Contact: 10/15/2018
Data Release Frequency: Quarterly

DRYCLEANERS: DRYCLEANERS

A listing of drycleaner facility locations.

Date of Government Version: 03/09/2018
Date Data Arrived at EDR: 03/20/2018
Date Made Active in Reports: 05/18/2018
Number of Days to Update: 59

Source: Department of Natural Resources & Environmental Control
Telephone: 302-739-9400
Last EDR Contact: 05/22/2018
Next Scheduled EDR Contact: 09/10/2018
Data Release Frequency: Varies

ENFORCEMENT: Notice of Violations

Notice of violations are based on the observations of, and information submitted to, DNREC personnel. They only represent preliminary findings of the Department and are subject to further technical and legal review. These notices may or may not result in an enforcement action. Divisions included are Water Resources Air & Waste Management

Date of Government Version: 04/27/2018
Date Data Arrived at EDR: 05/02/2018
Date Made Active in Reports: 05/09/2018
Number of Days to Update: 7

Source: Department of Natural Recourses & Conservation
Telephone: 302-738-9401
Last EDR Contact: 07/24/2018
Next Scheduled EDR Contact: 11/12/2018
Data Release Frequency: Semi-Annually

Financial Assurance 1: Financial Assurance Information Listing

Financial assurance information for hazardous waste facilities. Financial assurance is intended to ensure that resources are available to pay for the cost of closure, post-closure care, and corrective measures if the owner or operator of a regulated facility is unable or unwilling to pay

Date of Government Version: 01/10/2018
Date Data Arrived at EDR: 01/11/2018
Date Made Active in Reports: 01/16/2018
Number of Days to Update: 5

Source: Department of Natural Resources & Environmental Control
Telephone: 302-739-9403
Last EDR Contact: 07/05/2018
Next Scheduled EDR Contact: 10/22/2018
Data Release Frequency: Varies

Financial Assurance 2: Financial Assurance Information Listing

Financial assurance information for solid waste facilities. Financial assurance is intended to ensure that resources are available to pay for the cost of closure, post-closure care, and corrective measures if the owner or operator of a regulated facility is unable or unwilling to pay

Date of Government Version: 01/10/2018
Date Data Arrived at EDR: 01/11/2018
Date Made Active in Reports: 02/21/2018
Number of Days to Update: 41

Source: Department of Natural Resources & Environmental Control
Telephone: 302-739-9403
Last EDR Contact: 07/05/2018
Next Scheduled EDR Contact: 10/22/2018
Data Release Frequency: Varies

Financial Assurance 3: Financial Assurance Information Listing

Underground storage tank financial assurance information.

Date of Government Version: 04/16/2018
Date Data Arrived at EDR: 04/17/2018
Date Made Active in Reports: 05/21/2018
Number of Days to Update: 34

Source: Department of Natural Resources & Environmental Control
Telephone: 302-395-2500
Last EDR Contact: 07/18/2018
Next Scheduled EDR Contact: 10/29/2018
Data Release Frequency: Quarterly

NPDES: Wasterwater Permit Listing

A listing of wastewater permits.

Date of Government Version: 04/02/2018
Date Data Arrived at EDR: 04/04/2018
Date Made Active in Reports: 04/10/2018
Number of Days to Update: 6

Source: Department of Natural Resources & Environmental Control
Telephone: 302-739-9946
Last EDR Contact: 07/05/2018
Next Scheduled EDR Contact: 10/15/2018
Data Release Frequency: Quarterly

TIER 2: Tier 2 Facility Listing

A listing of facilities which store or manufacture hazardous materials that submit a chemical inventory report.

Date of Government Version: 12/31/2016
Date Data Arrived at EDR: 11/27/2017
Date Made Active in Reports: 01/19/2018
Number of Days to Update: 53

Source: Department of Natural Resources & Environmental Control
Telephone: 302-739-9405
Last EDR Contact: 07/24/2018
Next Scheduled EDR Contact: 11/12/2018
Data Release Frequency: Annually

UIC: Underground Injection Wells Inventory Listing

A listing of underground injection well locations.

Date of Government Version: 04/19/2018
Date Data Arrived at EDR: 04/23/2018
Date Made Active in Reports: 05/18/2018
Number of Days to Update: 25

Source: DNREC
Telephone: 302-739-9948
Last EDR Contact: 07/17/2018
Next Scheduled EDR Contact: 11/05/2018
Data Release Frequency: Semi-Annually

EDR HIGH RISK HISTORICAL RECORDS

EDR Exclusive Records

EDR MGP: EDR Proprietary Manufactured Gas Plants

The EDR Proprietary Manufactured Gas Plant Database includes records of coal gas plants (manufactured gas plants) compiled by EDR's researchers. Manufactured gas sites were used in the United States from the 1800's to 1950's to produce a gas that could be distributed and used as fuel. These plants used whale oil, rosin, coal, or a mixture of coal, oil, and water that also produced a significant amount of waste. Many of the byproducts of the gas production, such as coal tar (oily waste containing volatile and non-volatile chemicals), sludges, oils and other compounds are potentially hazardous to human health and the environment. The byproduct from this process was frequently disposed of directly at the plant site and can remain or spread slowly, serving as a continuous source of soil and groundwater contamination.

Date of Government Version: N/A
Date Data Arrived at EDR: N/A
Date Made Active in Reports: N/A
Number of Days to Update: N/A

Source: EDR, Inc.
Telephone: N/A
Last EDR Contact: N/A
Next Scheduled EDR Contact: N/A
Data Release Frequency: No Update Planned

EDR Hist Auto: EDR Exclusive Historical Auto Stations

EDR has searched selected national collections of business directories and has collected listings of potential gas station/filling station/service station sites that were available to EDR researchers. EDR's review was limited to those categories of sources that might, in EDR's opinion, include gas station/filling station/service station establishments. The categories reviewed included, but were not limited to gas, gas station, gasoline station, filling station, auto, automobile repair, auto service station, service station, etc. This database falls within a category of information EDR classifies as "High Risk Historical Records", or HRHR. EDR's HRHR effort presents unique and sometimes proprietary data about past sites and operations that typically create environmental concerns, but may not show up in current government records searches.

Date of Government Version: N/A
Date Data Arrived at EDR: N/A
Date Made Active in Reports: N/A
Number of Days to Update: N/A

Source: EDR, Inc.
Telephone: N/A
Last EDR Contact: N/A
Next Scheduled EDR Contact: N/A
Data Release Frequency: Varies

EDR Hist Cleaner: EDR Exclusive Historical Cleaners

EDR has searched selected national collections of business directories and has collected listings of potential dry cleaner sites that were available to EDR researchers. EDR's review was limited to those categories of sources that might, in EDR's opinion, include dry cleaning establishments. The categories reviewed included, but were not limited to dry cleaners, cleaners, laundry, laundromat, cleaning/laundry, wash & dry etc. This database falls within a category of information EDR classifies as "High Risk Historical Records", or HRHR. EDR's HRHR effort presents unique and sometimes proprietary data about past sites and operations that typically create environmental concerns, but may not show up in current government records searches.

Date of Government Version: N/A
Date Data Arrived at EDR: N/A
Date Made Active in Reports: N/A
Number of Days to Update: N/A

Source: EDR, Inc.
Telephone: N/A
Last EDR Contact: N/A
Next Scheduled EDR Contact: N/A
Data Release Frequency: Varies

EDR RECOVERED GOVERNMENT ARCHIVES

Exclusive Recovered Govt. Archives

RGA HWS: Recovered Government Archive State Hazardous Waste Facilities List

The EDR Recovered Government Archive State Hazardous Waste database provides a list of SHWS incidents derived from historical databases and includes many records that no longer appear in current government lists. Compiled from Records formerly available from the Deparment of Natural Resources and Environmental Control in Delaware.

Date of Government Version: N/A
Date Data Arrived at EDR: 07/01/2013
Date Made Active in Reports: 01/15/2014
Number of Days to Update: 198

Source: Department of Natural Resources and Environmental Control
Telephone: N/A
Last EDR Contact: 06/01/2012
Next Scheduled EDR Contact: N/A
Data Release Frequency: Varies

RGA LF: Recovered Government Archive Solid Waste Facilities List

The EDR Recovered Government Archive Landfill database provides a list of landfills derived from historical databases and includes many records that no longer appear in current government lists. Compiled from Records formerly available from the Deparment of Natural Resources and Environmental Control in Delaware.

Date of Government Version: N/A
Date Data Arrived at EDR: 07/01/2013
Date Made Active in Reports: 01/17/2014
Number of Days to Update: 200

Source: Department of Natural Resources and Environmental Control
Telephone: N/A
Last EDR Contact: 06/01/2012
Next Scheduled EDR Contact: N/A
Data Release Frequency: Varies

OTHER DATABASE(S)

Depending on the geographic area covered by this report, the data provided in these specialty databases may or may not be complete. For example, the existence of wetlands information data in a specific report does not mean that all wetlands in the area covered by the report are included. Moreover, the absence of any reported wetlands information does not necessarily mean that wetlands do not exist in the area covered by the report.

CT MANIFEST: Hazardous Waste Manifest Data

Facility and manifest data. Manifest is a document that lists and tracks hazardous waste from the generator through transporters to a tsd facility.

Date of Government Version: 01/03/2018
Date Data Arrived at EDR: 02/14/2018
Date Made Active in Reports: 03/22/2018
Number of Days to Update: 36

Source: Department of Energy & Environmental Protection
Telephone: 860-424-3375
Last EDR Contact: 05/18/2018
Next Scheduled EDR Contact: 08/27/2018
Data Release Frequency: No Update Planned

NJ MANIFEST: Manifest Information

Hazardous waste manifest information.

Date of Government Version: 12/31/2016
Date Data Arrived at EDR: 04/11/2017
Date Made Active in Reports: 07/27/2017
Number of Days to Update: 107

Source: Department of Environmental Protection
Telephone: N/A
Last EDR Contact: 07/13/2018
Next Scheduled EDR Contact: 10/22/2018
Data Release Frequency: Annually

NY MANIFEST: Facility and Manifest Data

Manifest is a document that lists and tracks hazardous waste from the generator through transporters to a TSD facility.

Date of Government Version: 04/30/2018
Date Data Arrived at EDR: 05/03/2018
Date Made Active in Reports: 06/07/2018
Number of Days to Update: 35

Source: Department of Environmental Conservation
Telephone: 518-402-8651
Last EDR Contact: 05/03/2018
Next Scheduled EDR Contact: 08/13/2018
Data Release Frequency: Quarterly

PA MANIFEST: Manifest Information

Hazardous waste manifest information.

Date of Government Version: 12/31/2016
Date Data Arrived at EDR: 07/25/2017
Date Made Active in Reports: 09/25/2017
Number of Days to Update: 62

Source: Department of Environmental Protection
Telephone: 717-783-8990
Last EDR Contact: 07/12/2018
Next Scheduled EDR Contact: 10/29/2018
Data Release Frequency: Annually

RI MANIFEST: Manifest information

Hazardous waste manifest information

Date of Government Version: 12/31/2017
Date Data Arrived at EDR: 02/23/2018
Date Made Active in Reports: 04/09/2018
Number of Days to Update: 45

Source: Department of Environmental Management
Telephone: 401-222-2797
Last EDR Contact: 05/21/2018
Next Scheduled EDR Contact: 09/03/2018
Data Release Frequency: Annually

WI MANIFEST: Manifest Information

Hazardous waste manifest information.

Date of Government Version: 12/31/2017
Date Data Arrived at EDR: 06/15/2018
Date Made Active in Reports: 07/09/2018
Number of Days to Update: 24

Source: Department of Natural Resources
Telephone: N/A
Last EDR Contact: 06/11/2018
Next Scheduled EDR Contact: 09/24/2018
Data Release Frequency: Annually

Oil/Gas Pipelines
Source: PennWell Corporation
Petroleum Bundle (Crude Oil, Refined Products, Petrochemicals, Gas Liquids (LPG/NGL), and Specialty Gases (Miscellaneous)) N = Natural Gas Bundle (Natural Gas, Gas Liquids (LPG/NGL), and Specialty Gases (Miscellaneous)). This map includes information copyrighted by PennWell Corporation. This information is provided on a best effort basis and PennWell Corporation does not guarantee its accuracy nor warrant its fitness for any particular purpose. Such information has been reprinted with the permission of PennWell.

Electric Power Transmission Line Data
Source: PennWell Corporation
This map includes information copyrighted by PennWell Corporation. This information is provided on a best effort basis and PennWell Corporation does not guarantee its accuracy nor warrant its fitness for any particular purpose. Such information has been reprinted with the permission of PennWell.

Sensitive Receptors: There are individuals deemed sensitive receptors due to their fragile immune systems and special sensitivity to environmental discharges. These sensitive receptors typically include the elderly, the sick, and children. While the location of all sensitive receptors cannot be determined, EDR indicates those buildings and facilities - schools, daycares, hospitals, medical centers, and nursing homes - where individuals who are sensitive receptors are likely to be located.

AHA Hospitals:
Source: American Hospital Association, Inc.
Telephone: 312-280-5991
The database includes a listing of hospitals based on the American Hospital Association's annual survey of hospitals.

Medical Centers: Provider of Services Listing
Source: Centers for Medicare & Medicaid Services
Telephone: 410-786-3000
A listing of hospitals with Medicare provider number, produced by Centers of Medicare & Medicaid Services, a federal agency within the U.S. Department of Health and Human Services.

Nursing Homes
Source: National Institutes of Health
Telephone: 301-594-6248
Information on Medicare and Medicaid certified nursing homes in the United States.

Public Schools
Source: National Center for Education Statistics
Telephone: 202-502-7300
The National Center for Education Statistics' primary database on elementary and secondary public education in the United States. It is a comprehensive, annual, national statistical database of all public elementary and secondary schools and school districts, which contains data that are comparable across all states.

Private Schools
Source: National Center for Education Statistics
Telephone: 202-502-7300
The National Center for Education Statistics' primary database on private school locations in the United States.

Daycare Centers: Child Care Facility List
Source: Department of Services for Children
Telephone: 302-633-2500

Flood Zone Data: This data was obtained from the Federal Emergency Management Agency (FEMA). It depicts 100-year and 500-year flood zones as defined by FEMA. It includes the National Flood Hazard Layer (NFHL) which incorporates Flood Insurance Rate Map (FIRM) data and Q3 data from FEMA in areas not covered by NFHL.
Source: FEMA
Telephone: 877-336-2627
Date of Government Version: 2003, 2015

NWI: National Wetlands Inventory. This data, available in select counties across the country, was obtained by EDR in 2002, 2005 and 2010 from the U.S. Fish and Wildlife Service.

State Wetlands Data: Statewide Wetlands Mapping Project
Source: Dept. of Natural Resources & Environmental Conservation
Telephone: 302-739-4691

GOVERNMENT RECORDS SEARCHED / DATA CURRENCY TRACKING

Current USGS 7.5 Minute Topographic Map
Source: U.S. Geological Survey

STREET AND ADDRESS INFORMATION

© 2015 TomTom North America, Inc. All rights reserved. This material is proprietary and the subject of copyright protection and other intellectual property rights owned by or licensed to Tele Atlas North America, Inc. The use of this material is subject to the terms of a license agreement. You will be held liable for any unauthorized copying or disclosure of this material.

GEOCHECK ®- PHYSICAL SETTING SOURCE ADDENDUM

TARGET PROPERTY ADDRESS

413-417 REHOBOTH AVENUE
413-417 REHOBOTH AVENUE
REHOBOTH BEACH, DE 19971

TARGET PROPERTY COORDINATES

Latitude (North):	38.715423 - 38° 42' 55.52''
Longitude (West):	75.089931 - 75° 5' 23.75''
Universal Tranverse Mercator:	Zone 18
UTM X (Meters):	492181.4
UTM Y (Meters):	4284994.0
Elevation:	22 ft. above sea level

USGS TOPOGRAPHIC MAP

Target Property Map:	6051090 REHOBOTH BEACH, DE
Version Date:	2014

EDR's GeoCheck Physical Setting Source Addendum is provided to assist the environmental professional in forming an opinion about the impact of potential contaminant migration.

Assessment of the impact of contaminant migration generally has two principal investigative components:

1. Groundwater flow direction, and
2. Groundwater flow velocity.

Groundwater flow direction may be impacted by surface topography, hydrology, hydrogeology, characteristics of the soil, and nearby wells. Groundwater flow velocity is generally impacted by the nature of the geologic strata.

GEOCHECK® - PHYSICAL SETTING SOURCE SUMMARY

GROUNDWATER FLOW DIRECTION INFORMATION

Groundwater flow direction for a particular site is best determined by a qualified environmental professional using site-specific well data. If such data is not reasonably ascertainable, it may be necessary to rely on other sources of information, such as surface topographic information, hydrologic information, hydrogeologic data collected on nearby properties, and regional groundwater flow information (from deep aquifers).

TOPOGRAPHIC INFORMATION

Surface topography may be indicative of the direction of surficial groundwater flow. This information can be used to assist the environmental professional in forming an opinion about the impact of nearby contaminated properties or, should contamination exist on the target property, what downgradient sites might be impacted.

TARGET PROPERTY TOPOGRAPHY

General Topographic Gradient: General ESE

SURROUNDING TOPOGRAPHY: ELEVATION PROFILES

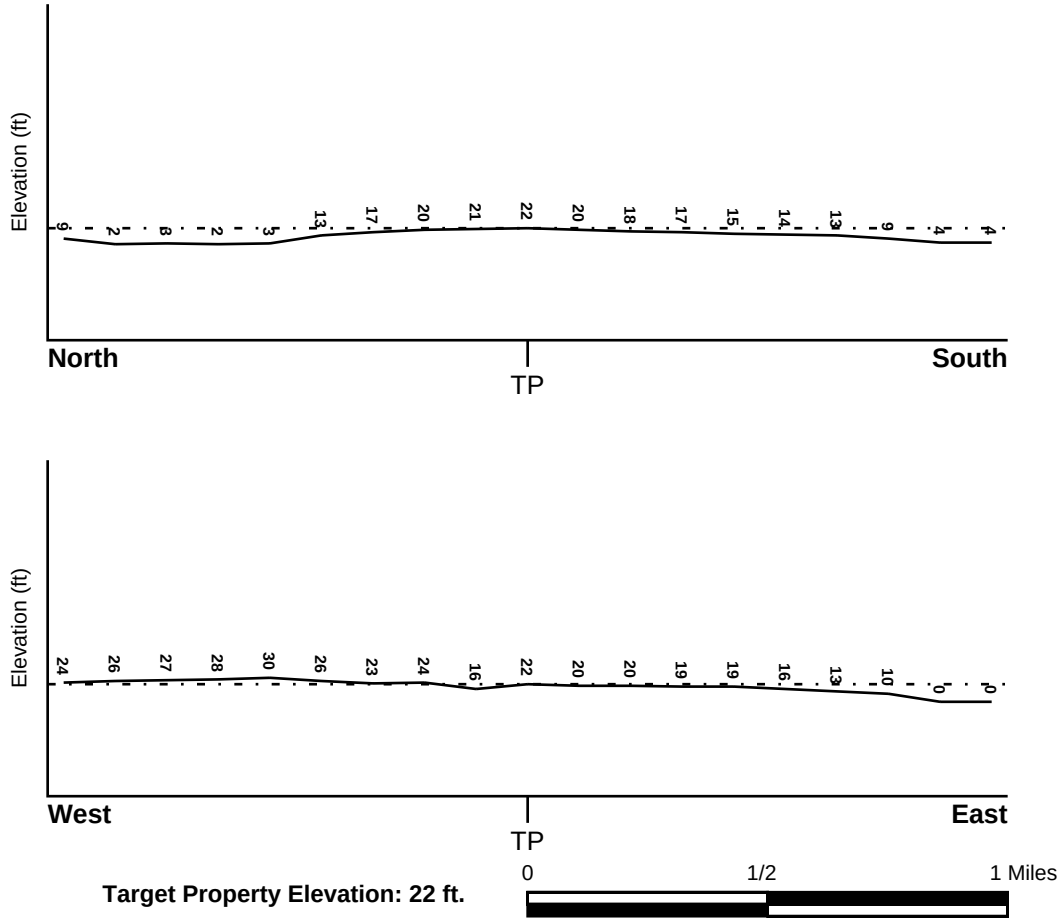

Target Property Elevation: 22 ft.

Source: Topography has been determined from the USGS 7.5' Digital Elevation Model and should be evaluated on a relative (not an absolute) basis. Relative elevation information between sites of close proximity should be field verified.

GEOCHECK® - PHYSICAL SETTING SOURCE SUMMARY

HYDROLOGIC INFORMATION

Surface water can act as a hydrologic barrier to groundwater flow. Such hydrologic information can be used to assist the environmental professional in forming an opinion about the impact of nearby contaminated properties or, should contamination exist on the target property, what downgradient sites might be impacted.

Refer to the Physical Setting Source Map following this summary for hydrologic information (major waterways and bodies of water).

FEMA FLOOD ZONE

Flood Plain Panel at Target Property	FEMA Source Type
10005C0354K	FEMA FIRM Flood data

Additional Panels in search area:	FEMA Source Type
10005C0352K	FEMA FIRM Flood data
10005C0351K	FEMA FIRM Flood data
10005C0353K	FEMA FIRM Flood data

NATIONAL WETLAND INVENTORY

NWI Quad at Target Property	NWI Electronic Data Coverage
REHOBOTH BEACH	YES - refer to the Overview Map and Detail Map

HYDROGEOLOGIC INFORMATION

Hydrogeologic information obtained by installation of wells on a specific site can often be an indicator of groundwater flow direction in the immediate area. Such hydrogeologic information can be used to assist the environmental professional in forming an opinion about the impact of nearby contaminated properties or, should contamination exist on the target property, what downgradient sites might be impacted.

Site-Specific Hydrogeological Data*:

Search Radius:	1.25 miles
Status:	Not found

AQUIFLOW®

Search Radius: 1.000 Mile.

EDR has developed the AQUIFLOW Information System to provide data on the general direction of groundwater flow at specific points. EDR has reviewed reports submitted by environmental professionals to regulatory authorities at select sites and has extracted the date of the report, groundwater flow direction as determined hydrogeologically, and the depth to water table.

MAP ID	LOCATION FROM TP	GENERAL DIRECTION GROUNDWATER FLOW
Not Reported		

* ©1996 Site−specific hydrogeological data gathered by CERCLIS Alerts, Inc., Bainbridge Island, WA. All rights reserved. All of the information and opinions presented are those of the cited EPA report(s), which were completed under a Comprehensive Environmental Response Compensation and Liability Information System (CERCLIS) investigation.

GEOCHECK® - PHYSICAL SETTING SOURCE SUMMARY

GROUNDWATER FLOW VELOCITY INFORMATION

Groundwater flow velocity information for a particular site is best determined by a qualified environmental professional using site specific geologic and soil strata data. If such data are not reasonably ascertainable, it may be necessary to rely on other sources of information, including geologic age identification, rock stratigraphic unit and soil characteristics data collected on nearby properties and regional soil information. In general, contaminant plumes move more quickly through sandy-gravelly types of soils than silty-clayey types of soils.

GEOLOGIC INFORMATION IN GENERAL AREA OF TARGET PROPERTY

Geologic information can be used by the environmental professional in forming an opinion about the relative speed at which contaminant migration may be occurring.

ROCK STRATIGRAPHIC UNIT

Era:	Cenozoic
System:	Quaternary
Series:	Pleistocene
Code:	Qp *(decoded above as Era, System & Series)*

GEOLOGIC AGE IDENTIFICATION

Category: Stratifed Sequence

Geologic Age and Rock Stratigraphic Unit Source: P.G. Schruben, R.E. Arndt and W.J. Bawiec, Geology of the Conterminous U.S. at 1:2,500,000 Scale - a digital representation of the 1974 P.B. King and H.M. Beikman Map, USGS Digital Data Series DDS - 11 (1994).

DOMINANT SOIL COMPOSITION IN GENERAL AREA OF TARGET PROPERTY

The U.S. Department of Agriculture's (USDA) Soil Conservation Service (SCS) leads the National Cooperative Soil Survey (NCSS) and is responsible for collecting, storing, maintaining and distributing soil survey information for privately owned lands in the United States. A soil map in a soil survey is a representation of soil patterns in a landscape. Soil maps for STATSGO are compiled by generalizing more detailed (SSURGO) soil survey maps. The following information is based on Soil Conservation Service STATSGO data.

Soil Component Name:	EVESBORO
Soil Surface Texture:	loamy sand
Hydrologic Group:	Class A - High infiltration rates. Soils are deep, well drained to excessively drained sands and gravels.
Soil Drainage Class:	Excessively. Soils have very high and high hydraulic conductivity and low water holding capacity. Depth to water table is more than 6 feet.

Hydric Status: Soil does not meet the requirements for a hydric soil.

Corrosion Potential - Uncoated Steel:	LOW
Depth to Bedrock Min:	> 60 inches
Depth to Bedrock Max:	> 60 inches

GEOCHECK® - PHYSICAL SETTING SOURCE SUMMARY

Soil Layer Information							
	Boundary			Classification			
Layer	Upper	Lower	Soil Texture Class	AASHTO Group	Unified Soil	Permeability Rate (in/hr)	Soil Reaction (pH)
1	0 inches	40 inches	loamy sand	Granular materials (35 pct. or less passing No. 200), Stone Fragments, Gravel and Sand.	COARSE-GRAINED SOILS, Sands, Clean Sands, Poorly graded sand.	Max: 20.00 Min: 6.00	Max: 5.00 Min: 3.60
2	40 inches	60 inches	sandy clay	Silt-Clay Materials (more than 35 pct. passing No. 200), Clayey Soils.	COARSE-GRAINED SOILS, Sands, Sands with fines, Clayey sand.	Max: 0.20 Min: 0.00	Max: 5.00 Min: 4.50

OTHER SOIL TYPES IN AREA

Based on Soil Conservation Service STATSGO data, the following additional subordinant soil types may appear within the general area of target property.

Soil Surface Textures: sandy loam
loam

Surficial Soil Types: sandy loam
loam

Shallow Soil Types: No Other Soil Types

Deeper Soil Types: sand
stratified
sandy loam

LOCAL / REGIONAL WATER AGENCY RECORDS

EDR Local/Regional Water Agency records provide water well information to assist the environmental professional in assessing sources that may impact ground water flow direction, and in forming an opinion about the impact of contaminant migration on nearby drinking water wells.

WELL SEARCH DISTANCE INFORMATION

DATABASE	SEARCH DISTANCE (miles)
Federal USGS	1.000
Federal FRDS PWS	Nearest PWS within 1 mile
State Database	1.000

GEOCHECK® - PHYSICAL SETTING SOURCE SUMMARY

FEDERAL USGS WELL INFORMATION

MAP ID	WELL ID	LOCATION FROM TP
C19	USGS40000231139	1/8 - 1/4 Mile WSW
J38	USGS40000231145	1/4 - 1/2 Mile ENE
J39	USGS40000231146	1/4 - 1/2 Mile ENE
W96	USGS40000231141	1/4 - 1/2 Mile East
AA161	USGS40000231134	1/4 - 1/2 Mile SW
AE178	USGS40000231151	1/2 - 1 Mile NNE
BA248	USGS40000231154	1/2 - 1 Mile NNE
BN323	USGS40000231135	1/2 - 1 Mile WSW
CF424	USGS40000231130	1/2 - 1 Mile SSE
CZ503	USGS40000231144	1/2 - 1 Mile West

FEDERAL FRDS PUBLIC WATER SUPPLY SYSTEM INFORMATION

MAP ID	WELL ID	LOCATION FROM TP
BU389	DE0000834	1/2 - 1 Mile ENE

Note: PWS System location is not always the same as well location.

STATE DATABASE WELL INFORMATION

MAP ID	WELL ID	LOCATION FROM TP
A1	DE1000000021352	0 - 1/8 Mile South
A2	DE1000000122769	0 - 1/8 Mile SW
A3	DE1000000107604	0 - 1/8 Mile SW
A4	DE1000000107603	0 - 1/8 Mile SW
A5	DE1000000107606	0 - 1/8 Mile SW
A6	DE1000000107605	0 - 1/8 Mile SW
B7	DE1000000013442	0 - 1/8 Mile ENE
B8	DE1000000009615	0 - 1/8 Mile NE
A9	DE1000000012594	0 - 1/8 Mile SSW
B10	DE1000000096328	0 - 1/8 Mile East
B11	DE1000000096326	0 - 1/8 Mile East
B12	DE1000000096327	0 - 1/8 Mile East
C13	DE1000000089767	0 - 1/8 Mile SW
B14	DE1000000096329	0 - 1/8 Mile East
B15	DE1000000096331	0 - 1/8 Mile East
D16	DE1000000010485	1/8 - 1/4 Mile South
D17	DE1000000006622	1/8 - 1/4 Mile South
C18	DE1000000090192	1/8 - 1/4 Mile SW
C20	DE1000000090230	1/8 - 1/4 Mile SSW
21	DE1000000096544	1/8 - 1/4 Mile East
22	DE1000000090067	1/8 - 1/4 Mile NW
23	DE1000000004843	1/8 - 1/4 Mile WSW
24	DE1000000094235	1/8 - 1/4 Mile West
E25	DE1000000010944	1/8 - 1/4 Mile North
E26	DE1000000011532	1/8 - 1/4 Mile NNE
F27	DE1000000014080	1/8 - 1/4 Mile SSE
F28	DE1000000089711	1/4 - 1/2 Mile SSE

GEOCHECK® - PHYSICAL SETTING SOURCE SUMMARY

STATE DATABASE WELL INFORMATION

MAP ID	WELL ID	LOCATION FROM TP
E29	DE1000000004730	1/4 - 1/2 Mile North
G30	DE1000000011688	1/4 - 1/2 Mile South
E31	DE1000000004999	1/4 - 1/2 Mile NNW
G32	DE1000000126770	1/4 - 1/2 Mile South
E33	DE1000000005063	1/4 - 1/2 Mile North
H34	DE1000000090193	1/4 - 1/2 Mile NE
H35	DE1000000089731	1/4 - 1/2 Mile NNE
H36	DE1000000090173	1/4 - 1/2 Mile NNE
I37	DE1000000004942	1/4 - 1/2 Mile NNE
K40	DE1000000004316	1/4 - 1/2 Mile West
L41	DE1000000024518	1/4 - 1/2 Mile WSW
I42	DE1000000011805	1/4 - 1/2 Mile NNE
M43	DE1000000007951	1/4 - 1/2 Mile SW
N44	DE1000000090062	1/4 - 1/2 Mile North
K45	DE1000000004317	1/4 - 1/2 Mile West
O46	DE1000000004339	1/4 - 1/2 Mile NW
I47	DE1000000007986	1/4 - 1/2 Mile NNE
48	DE1000000008703	1/4 - 1/2 Mile NNW
O49	DE1000000004340	1/4 - 1/2 Mile NW
O50	DE1000000010769	1/4 - 1/2 Mile NW
P51	DE1000000062616	1/4 - 1/2 Mile WSW
H52	DE1000000089955	1/4 - 1/2 Mile NNE
L53	DE1000000128035	1/4 - 1/2 Mile SW
Q54	DE1000000089836	1/4 - 1/2 Mile ENE
L55	DE1000000073396	1/4 - 1/2 Mile WSW
L56	DE1000000020225	1/4 - 1/2 Mile WSW
M57	DE1000000007950	1/4 - 1/2 Mile SW
N58	DE1000000009125	1/4 - 1/2 Mile North
L59	DE1000000015096	1/4 - 1/2 Mile WSW
L60	DE1000000078084	1/4 - 1/2 Mile SW
L61	DE1000000090024	1/4 - 1/2 Mile SW
J62	DE1000000102590	1/4 - 1/2 Mile ENE
J63	DE1000000034252	1/4 - 1/2 Mile ENE
J64	DE1000000025048	1/4 - 1/2 Mile ENE
J65	DE1000000113671	1/4 - 1/2 Mile ENE
J66	DE1000000113670	1/4 - 1/2 Mile ENE
J67	DE1000000109431	1/4 - 1/2 Mile ENE
J68	DE1000000012721	1/4 - 1/2 Mile ENE
J69	DE1000000012665	1/4 - 1/2 Mile ENE
J70	DE1000000012609	1/4 - 1/2 Mile ENE
J71	DE1000000013009	1/4 - 1/2 Mile ENE
J72	DE1000000012913	1/4 - 1/2 Mile ENE
J73	DE1000000012838	1/4 - 1/2 Mile ENE
J74	DE1000000113672	1/4 - 1/2 Mile ENE
J75	DE1000000116555	1/4 - 1/2 Mile ENE
J76	DE1000000116554	1/4 - 1/2 Mile ENE
J77	DE1000000113679	1/4 - 1/2 Mile ENE
J78	DE1000000116558	1/4 - 1/2 Mile ENE
J79	DE1000000116557	1/4 - 1/2 Mile ENE
J80	DE1000000116556	1/4 - 1/2 Mile ENE
J81	DE1000000113675	1/4 - 1/2 Mile ENE
J82	DE1000000113674	1/4 - 1/2 Mile ENE

STATE DATABASE WELL INFORMATION

MAP ID	WELL ID	LOCATION FROM TP
J83	DE1000000113673	1/4 - 1/2 Mile ENE
J84	DE1000000113678	1/4 - 1/2 Mile ENE
J85	DE1000000113677	1/4 - 1/2 Mile ENE
J86	DE1000000113676	1/4 - 1/2 Mile ENE
I87	DE1000000012439	1/4 - 1/2 Mile North
R88	DE1000000011918	1/4 - 1/2 Mile WNW
K89	DE1000000007794	1/4 - 1/2 Mile West
S90	DE1000000089601	1/4 - 1/2 Mile NNE
P91	DE1000000016968	1/4 - 1/2 Mile WSW
Q92	DE1000000089868	1/4 - 1/2 Mile NE
T93	DE1000000004397	1/4 - 1/2 Mile West
U94	DE1000000090215	1/4 - 1/2 Mile NW
V95	DE1000000070993	1/4 - 1/2 Mile WSW
X97	DE1000000006189	1/4 - 1/2 Mile North
X98	DE1000000006152	1/4 - 1/2 Mile North
V99	DE1000000016398	1/4 - 1/2 Mile WSW
S100	DE1000000009066	1/4 - 1/2 Mile NNE
T101	DE1000000062617	1/4 - 1/2 Mile West
Y102	DE1000000018005	1/4 - 1/2 Mile SSW
X103	DE1000000003907	1/4 - 1/2 Mile North
Z104	DE1000000108445	1/4 - 1/2 Mile NW
Z105	DE1000000109011	1/4 - 1/2 Mile NW
Z106	DE1000000109012	1/4 - 1/2 Mile NW
U107	DE1000000008653	1/4 - 1/2 Mile NW
S108	DE1000000090165	1/4 - 1/2 Mile NNE
AA109	DE1000000028227	1/4 - 1/2 Mile SW
AA110	DE1000000028229	1/4 - 1/2 Mile SW
AA111	DE1000000001556	1/4 - 1/2 Mile SW
AA112	DE1000000012857	1/4 - 1/2 Mile SW
AA113	DE1000000030664	1/4 - 1/2 Mile SW
AA114	DE1000000053017	1/4 - 1/2 Mile SW
AA115	DE1000000127953	1/4 - 1/2 Mile SW
AA116	DE1000000043149	1/4 - 1/2 Mile SW
AA117	DE1000000044009	1/4 - 1/2 Mile SW
Y118	DE1000000128365	1/4 - 1/2 Mile SSW
S119	DE1000000006437	1/4 - 1/2 Mile NNE
120	DE1000000011999	1/4 - 1/2 Mile ESE
U121	DE1000000012490	1/4 - 1/2 Mile NW
R122	DE1000000009795	1/4 - 1/2 Mile WNW
W123	DE1000000007581	1/4 - 1/2 Mile East
X124	DE1000000002872	1/4 - 1/2 Mile North
125	DE1000000013304	1/4 - 1/2 Mile East
X126	DE1000000005176	1/4 - 1/2 Mile North
V127	DE1000000007963	1/4 - 1/2 Mile WSW
AB128	DE1000000089966	1/4 - 1/2 Mile North
AC129	DE1000000110229	1/4 - 1/2 Mile SSE
AC130	DE1000000102731	1/4 - 1/2 Mile SSE
AC131	DE1000000101325	1/4 - 1/2 Mile SSE
AC132	DE1000000110230	1/4 - 1/2 Mile SSE
AC133	DE1000000110233	1/4 - 1/2 Mile SSE
AC134	DE1000000110232	1/4 - 1/2 Mile SSE
AC135	DE1000000110231	1/4 - 1/2 Mile SSE

STATE DATABASE WELL INFORMATION

MAP ID	WELL ID	LOCATION FROM TP
AC136	DE1000000101324	1/4 - 1/2 Mile SSE
AC137	DE1000000029318	1/4 - 1/2 Mile SSE
AC138	DE1000000025886	1/4 - 1/2 Mile SSE
AC139	DE1000000025220	1/4 - 1/2 Mile SSE
AC140	DE1000000031375	1/4 - 1/2 Mile SSE
AC141	DE1000000101323	1/4 - 1/2 Mile SSE
AC142	DE1000000096434	1/4 - 1/2 Mile SSE
AC143	DE1000000096433	1/4 - 1/2 Mile SSE
AC144	DE1000000113308	1/4 - 1/2 Mile SSE
AC145	DE1000000113307	1/4 - 1/2 Mile SSE
AC146	DE1000000110368	1/4 - 1/2 Mile SSE
AC147	DE1000000113309	1/4 - 1/2 Mile SSE
AC148	DE1000000125385	1/4 - 1/2 Mile SSE
AC149	DE1000000113593	1/4 - 1/2 Mile SSE
AC150	DE1000000113564	1/4 - 1/2 Mile SSE
AC151	DE1000000110363	1/4 - 1/2 Mile SSE
AC152	DE1000000110358	1/4 - 1/2 Mile SSE
AC153	DE1000000110357	1/4 - 1/2 Mile SSE
AC154	DE1000000110356	1/4 - 1/2 Mile SSE
AC155	DE1000000110359	1/4 - 1/2 Mile SSE
AC156	DE1000000110362	1/4 - 1/2 Mile SSE
AC157	DE1000000110361	1/4 - 1/2 Mile SSE
AC158	DE1000000110360	1/4 - 1/2 Mile SSE
AD159	DE1000000108446	1/4 - 1/2 Mile WNW
160	DE1000000125084	1/4 - 1/2 Mile SSW
AE162	DE1000000010943	1/2 - 1 Mile NNE
163	DE1000000076753	1/2 - 1 Mile SW
AF164	DE1000000007535	1/2 - 1 Mile West
AG165	DE1000000022265	1/2 - 1 Mile SW
AD166	DE1000000004156	1/2 - 1 Mile WNW
AH167	DE1000000009618	1/2 - 1 Mile NNW
AF168	DE1000000060019	1/2 - 1 Mile West
AH169	DE1000000009392	1/2 - 1 Mile NNW
AH170	DE1000000007128	1/2 - 1 Mile NNW
AI171	DE1000000003920	1/2 - 1 Mile NNE
AJ172	DE1000000133755	1/2 - 1 Mile East
AH173	DE1000000009976	1/2 - 1 Mile NNW
AI174	DE1000000007300	1/2 - 1 Mile NNE
175	DE1000000004398	1/2 - 1 Mile NW
AB176	DE1000000007889	1/2 - 1 Mile North
177	DE1000000011093	1/2 - 1 Mile SSW
AF179	DE1000000007534	1/2 - 1 Mile West
AJ180	DE1000000133754	1/2 - 1 Mile East
AK181	DE1000000012065	1/2 - 1 Mile NNW
AI182	DE1000000003226	1/2 - 1 Mile NNE
AJ183	DE1000000133753	1/2 - 1 Mile East
AH184	DE1000000010911	1/2 - 1 Mile NNW
AL185	DE1000000007702	1/2 - 1 Mile West
186	DE1000000008099	1/2 - 1 Mile WSW
AF187	DE1000000016934	1/2 - 1 Mile West
AM188	DE1000000007551	1/2 - 1 Mile North
AF189	DE1000000007538	1/2 - 1 Mile West

GEOCHECK® - PHYSICAL SETTING SOURCE SUMMARY

STATE DATABASE WELL INFORMATION

MAP ID	WELL ID	LOCATION FROM TP
AN190	DE1000000007539	1/2 - 1 Mile WNW
AI191	DE1000000008094	1/2 - 1 Mile NNE
AH192	DE1000000009649	1/2 - 1 Mile NNW
AG193	DE1000000007814	1/2 - 1 Mile SW
AK194	DE1000000010042	1/2 - 1 Mile NNW
195	DE1000000120659	1/2 - 1 Mile South
AN196	DE1000000007540	1/2 - 1 Mile WNW
AI197	DE1000000003466	1/2 - 1 Mile NNE
AM198	DE1000000003403	1/2 - 1 Mile North
AF199	DE1000000020411	1/2 - 1 Mile West
AF200	DE1000000023149	1/2 - 1 Mile West
AO201	DE1000000008814	1/2 - 1 Mile ESE
AH202	DE1000000009560	1/2 - 1 Mile NNW
AL203	DE1000000015200	1/2 - 1 Mile West
AJ204	DE1000000011676	1/2 - 1 Mile East
205	DE1000000005924	1/2 - 1 Mile SSE
AF206	DE1000000007164	1/2 - 1 Mile West
207	DE1000000012717	1/2 - 1 Mile South
AP208	DE1000000091413	1/2 - 1 Mile ENE
AO209	DE1000000012147	1/2 - 1 Mile ESE
AL210	DE1000000127226	1/2 - 1 Mile West
AL211	DE1000000020868	1/2 - 1 Mile West
AL212	DE1000000007533	1/2 - 1 Mile West
AN213	DE1000000007537	1/2 - 1 Mile West
AQ214	DE1000000007536	1/2 - 1 Mile West
AK215	DE1000000011704	1/2 - 1 Mile NNW
AR216	DE1000000010034	1/2 - 1 Mile NNW
AI217	DE1000000005605	1/2 - 1 Mile North
AI218	DE1000000008060	1/2 - 1 Mile NNE
AI219	DE1000000079402	1/2 - 1 Mile NNE
AQ220	DE1000000007443	1/2 - 1 Mile West
AS221	DE1000000005978	1/2 - 1 Mile SE
AT222	DE1000000010084	1/2 - 1 Mile NNW
AR223	DE1000000012575	1/2 - 1 Mile NNW
AK224	DE1000000010726	1/2 - 1 Mile NNW
AK225	DE1000000010768	1/2 - 1 Mile NNW
AQ226	DE1000000007323	1/2 - 1 Mile West
AU227	DE1000000098268	1/2 - 1 Mile WSW
AU228	DE1000000098269	1/2 - 1 Mile WSW
AU229	DE1000000098270	1/2 - 1 Mile WSW
AU230	DE1000000120471	1/2 - 1 Mile WSW
AU231	DE1000000120470	1/2 - 1 Mile WSW
AU232	DE1000000120472	1/2 - 1 Mile WSW
AU233	DE1000000120474	1/2 - 1 Mile WSW
AU234	DE1000000120473	1/2 - 1 Mile WSW
AK235	DE1000000011733	1/2 - 1 Mile NNW
AP236	DE1000000014457	1/2 - 1 Mile ENE
AV237	DE1000000048674	1/2 - 1 Mile WNW
AU238	DE1000000018580	1/2 - 1 Mile WSW
239	DE1000000014385	1/2 - 1 Mile East
AW240	DE1000000133602	1/2 - 1 Mile SSE
AR241	DE1000000010347	1/2 - 1 Mile NNW

GEOCHECK® - PHYSICAL SETTING SOURCE SUMMARY

STATE DATABASE WELL INFORMATION

MAP ID	WELL ID	LOCATION FROM TP
AM242	DE1000000011014	1/2 - 1 Mile North
AX243	DE1000000007729	1/2 - 1 Mile NNE
AX244	DE1000000008627	1/2 - 1 Mile North
AV245	DE1000000068202	1/2 - 1 Mile WNW
AY246	DE1000000009910	1/2 - 1 Mile North
AZ247	DE1000000006250	1/2 - 1 Mile NNW
AR249	DE1000000011579	1/2 - 1 Mile NNW
BB250	DE1000000007152	1/2 - 1 Mile West
AV251	DE1000000071780	1/2 - 1 Mile WNW
AZ252	DE1000000009424	1/2 - 1 Mile NNW
AY253	DE1000000010602	1/2 - 1 Mile North
BB254	DE1000000007327	1/2 - 1 Mile West
BC255	DE1000000103685	1/2 - 1 Mile SSE
AV256	DE1000000048389	1/2 - 1 Mile WNW
AQ257	DE1000000007166	1/2 - 1 Mile West
BB258	DE1000000024319	1/2 - 1 Mile West
AV259	DE1000000068164	1/2 - 1 Mile WNW
AZ260	DE1000000010184	1/2 - 1 Mile NNW
AT261	DE1000000009854	1/2 - 1 Mile NNW
AS262	DE1000000011453	1/2 - 1 Mile SE
AX263	DE1000000006236	1/2 - 1 Mile NNE
264	DE1000000007758	1/2 - 1 Mile SW
AZ265	DE1000000010239	1/2 - 1 Mile NNW
AU266	DE1000000013174	1/2 - 1 Mile WSW
AZ267	DE1000000009183	1/2 - 1 Mile NNW
BA268	DE1000000003689	1/2 - 1 Mile NNE
BB269	DE1000000009297	1/2 - 1 Mile West
AX270	DE1000000089877	1/2 - 1 Mile NNE
AY271	DE1000000013784	1/2 - 1 Mile North
BD272	DE1000000010240	1/2 - 1 Mile NNE
BB273	DE1000000007444	1/2 - 1 Mile West
AX274	DE1000000009753	1/2 - 1 Mile North
BE275	DE1000000051077	1/2 - 1 Mile West
276	DE1000000014156	1/2 - 1 Mile ENE
AV277	DE1000000082335	1/2 - 1 Mile WNW
AZ278	DE1000000010382	1/2 - 1 Mile NNW
AV279	DE1000000058861	1/2 - 1 Mile WNW
BA280	DE1000000010925	1/2 - 1 Mile NNE
281	DE1000000011180	1/2 - 1 Mile NE
AY282	DE1000000011224	1/2 - 1 Mile North
AW283	DE1000000016011	1/2 - 1 Mile SE
BF284	DE1000000010131	1/2 - 1 Mile North
BB285	DE1000000007297	1/2 - 1 Mile West
BG286	DE1000000008896	1/2 - 1 Mile WNW
AX287	DE1000000003489	1/2 - 1 Mile NNE
BH288	DE1000000050382	1/2 - 1 Mile WNW
BC289	DE1000000103692	1/2 - 1 Mile SSE
BC290	DE1000000103690	1/2 - 1 Mile SSE
BC291	DE1000000103689	1/2 - 1 Mile SSE
BC292	DE1000000103688	1/2 - 1 Mile SSE
BC293	DE1000000103693	1/2 - 1 Mile SSE
BC294	DE1000000103691	1/2 - 1 Mile SSE

GEOCHECK® - PHYSICAL SETTING SOURCE SUMMARY

STATE DATABASE WELL INFORMATION

MAP ID	WELL ID	LOCATION FROM TP
BC295	DE1000000103694	1/2 - 1 Mile SSE
BI296	DE1000000103686	1/2 - 1 Mile SSE
BC297	DE1000000103687	1/2 - 1 Mile SSE
BA298	DE1000000004842	1/2 - 1 Mile NNE
BA299	DE1000000003659	1/2 - 1 Mile NNE
300	DE1000000008324	1/2 - 1 Mile SW
AZ301	DE1000000010779	1/2 - 1 Mile NNW
BB302	DE1000000007301	1/2 - 1 Mile West
BJ303	DE1000000011226	1/2 - 1 Mile NNW
BK304	DE1000000008589	1/2 - 1 Mile NW
BK305	DE1000000009184	1/2 - 1 Mile NW
BH306	DE1000000054962	1/2 - 1 Mile WNW
BL307	DE1000000120767	1/2 - 1 Mile SE
BJ308	DE1000000011710	1/2 - 1 Mile NNW
BE309	DE1000000007455	1/2 - 1 Mile West
BG310	DE1000000049706	1/2 - 1 Mile WNW
BD311	DE1000000007318	1/2 - 1 Mile NNE
BK312	DE1000000008862	1/2 - 1 Mile NW
BG313	DE1000000008897	1/2 - 1 Mile WNW
BG314	DE1000000055844	1/2 - 1 Mile WNW
BL315	DE1000000011369	1/2 - 1 Mile SE
BI316	DE1000000103695	1/2 - 1 Mile SSE
BM317	DE1000000011455	1/2 - 1 Mile NNW
BG318	DE1000000085848	1/2 - 1 Mile WNW
BK319	DE1000000009264	1/2 - 1 Mile NW
320	DE1000000008419	1/2 - 1 Mile ESE
BJ321	DE1000000011841	1/2 - 1 Mile NNW
BJ322	DE1000000010898	1/2 - 1 Mile NNW
BG324	DE1000000082616	1/2 - 1 Mile WNW
BO325	DE1000000005214	1/2 - 1 Mile NNE
BF326	DE1000000010129	1/2 - 1 Mile North
327	DE1000000124872	1/2 - 1 Mile South
BJ328	DE1000000010151	1/2 - 1 Mile NNW
BK329	DE1000000012497	1/2 - 1 Mile NW
BO330	DE1000000010450	1/2 - 1 Mile North
BP331	DE1000000012129	1/2 - 1 Mile NW
BL332	DE1000000014458	1/2 - 1 Mile SE
333	DE1000000013736	1/2 - 1 Mile East
BK334	DE1000000010064	1/2 - 1 Mile NW
BJ335	DE1000000010909	1/2 - 1 Mile NNW
BJ336	DE1000000010910	1/2 - 1 Mile NNW
BQ337	DE1000000011555	1/2 - 1 Mile NNE
BR338	DE1000000003818	1/2 - 1 Mile SW
BM339	DE1000000012187	1/2 - 1 Mile NNW
BN340	DE1000000000139	1/2 - 1 Mile WSW
BQ341	DE1000000004818	1/2 - 1 Mile NNE
BO342	DE1000000003584	1/2 - 1 Mile NNE
343	DE1000000004700	1/2 - 1 Mile West
BM344	DE1000000009886	1/2 - 1 Mile NNW
BN345	DE1000000095089	1/2 - 1 Mile WSW
BS346	DE1000000010511	1/2 - 1 Mile SSW
BQ347	DE1000000090094	1/2 - 1 Mile NNE

GEOCHECK® - PHYSICAL SETTING SOURCE SUMMARY

STATE DATABASE WELL INFORMATION

MAP ID	WELL ID	LOCATION FROM TP
BG348	DE1000000035416	1/2 - 1 Mile WNW
349	DE1000000122923	1/2 - 1 Mile NW
BT350	DE1000000068272	1/2 - 1 Mile WNW
BP351	DE1000000008797	1/2 - 1 Mile NW
BO352	DE1000000003856	1/2 - 1 Mile NNE
BP353	DE1000000009097	1/2 - 1 Mile NW
BP354	DE1000000009391	1/2 - 1 Mile NW
BN355	DE1000000094159	1/2 - 1 Mile WSW
BT356	DE1000000072521	1/2 - 1 Mile WNW
BQ357	DE1000000004945	1/2 - 1 Mile NNE
BU358	DE1000000014274	1/2 - 1 Mile ENE
BN359	DE1000000091309	1/2 - 1 Mile WSW
360	DE1000000124914	1/2 - 1 Mile West
BR361	DE1000000008120	1/2 - 1 Mile SW
BV362	DE1000000004023	1/2 - 1 Mile SW
BT363	DE1000000068163	1/2 - 1 Mile WNW
BP364	DE1000000009513	1/2 - 1 Mile NW
BP365	DE1000000013544	1/2 - 1 Mile NW
BU366	DE1000000014273	1/2 - 1 Mile ENE
BT367	DE1000000031326	1/2 - 1 Mile WNW
BW368	DE1000000014263	1/2 - 1 Mile SE
BX369	DE1000000003901	1/2 - 1 Mile SW
BQ370	DE1000000089611	1/2 - 1 Mile NNE
BR371	DE1000000004118	1/2 - 1 Mile SW
BS372	DE1000000006110	1/2 - 1 Mile SSW
373	DE1000000007669	1/2 - 1 Mile South
BV374	DE1000000004116	1/2 - 1 Mile SW
BY375	DE1000000011044	1/2 - 1 Mile NW
BZ376	DE1000000004586	1/2 - 1 Mile NNE
BW377	DE1000000014508	1/2 - 1 Mile SE
378	DE1000000011751	1/2 - 1 Mile NNW
BV379	DE1000000004117	1/2 - 1 Mile SW
380	DE1000000016399	1/2 - 1 Mile SSE
381	DE1000000007081	1/2 - 1 Mile South
CA382	DE1000000008417	1/2 - 1 Mile NNE
BY383	DE1000000018508	1/2 - 1 Mile NW
CB384	DE1000000071126	1/2 - 1 Mile WNW
BZ385	DE1000000089787	1/2 - 1 Mile NNE
BV386	DE1000000004024	1/2 - 1 Mile SW
BY387	DE1000000062363	1/2 - 1 Mile NW
CC388	DE1000000086255	1/2 - 1 Mile NW
BX390	DE1000000011670	1/2 - 1 Mile SW
CD391	DE1000000011058	1/2 - 1 Mile NW
CE392	DE1000000093730	1/2 - 1 Mile WSW
CF393	DE1000000122935	1/2 - 1 Mile SSE
CF394	DE1000000122978	1/2 - 1 Mile SSE
BY395	DE1000000072497	1/2 - 1 Mile NW
BY396	DE1000000078968	1/2 - 1 Mile NW
CB397	DE1000000059630	1/2 - 1 Mile WNW
398	DE1000000016739	1/2 - 1 Mile SSE
CG399	DE1000000010194	1/2 - 1 Mile NW
BY400	DE1000000054035	1/2 - 1 Mile NW

GEOCHECK® - PHYSICAL SETTING SOURCE SUMMARY

STATE DATABASE WELL INFORMATION

MAP ID	WELL ID	LOCATION FROM TP
CA401	DE1000000008943	1/2 - 1 Mile NNE
CG402	DE1000000067611	1/2 - 1 Mile NW
CG403	DE1000000010029	1/2 - 1 Mile NW
CH404	DE1000000003274	1/2 - 1 Mile NNE
CI405	DE1000000013387	1/2 - 1 Mile SE
BY406	DE1000000084336	1/2 - 1 Mile NW
407	DE1000000013432	1/2 - 1 Mile West
CI408	DE1000000013985	1/2 - 1 Mile SE
CJ409	DE1000000078741	1/2 - 1 Mile WNW
CG410	DE1000000066424	1/2 - 1 Mile NW
CC411	DE1000000086820	1/2 - 1 Mile NW
CD412	DE1000000093097	1/2 - 1 Mile WNW
CK413	DE1000000012222	1/2 - 1 Mile SW
CB414	DE1000000073565	1/2 - 1 Mile WNW
CG415	DE1000000009270	1/2 - 1 Mile NW
CD416	DE1000000089896	1/2 - 1 Mile NW
CL417	DE1000000011005	1/2 - 1 Mile SW
CG418	DE1000000085716	1/2 - 1 Mile NW
CC419	DE1000000021146	1/2 - 1 Mile NW
CC420	DE1000000086763	1/2 - 1 Mile NW
CM421	DE1000000008244	1/2 - 1 Mile NNE
CH422	DE1000000003587	1/2 - 1 Mile NNE
CJ423	DE1000000069122	1/2 - 1 Mile WNW
CM425	DE1000000005388	1/2 - 1 Mile NNE
CF426	DE1000000109356	1/2 - 1 Mile SSE
CF427	DE1000000109357	1/2 - 1 Mile SSE
CJ428	DE1000000064002	1/2 - 1 Mile WNW
CC429	DE1000000084835	1/2 - 1 Mile NW
CN430	DE1000000007518	1/2 - 1 Mile SSW
CN431	DE1000000090161	1/2 - 1 Mile SSW
CL432	DE1000000011204	1/2 - 1 Mile SW
CN433	DE1000000089881	1/2 - 1 Mile SSW
CG434	DE1000000083406	1/2 - 1 Mile NW
CG435	DE1000000085724	1/2 - 1 Mile NW
CH436	DE1000000003424	1/2 - 1 Mile NNE
CO437	DE1000000086762	1/2 - 1 Mile NW
CE438	DE1000000007228	1/2 - 1 Mile WSW
CJ439	DE1000000065073	1/2 - 1 Mile WNW
CO440	DE1000000063264	1/2 - 1 Mile NW
CO441	DE1000000067971	1/2 - 1 Mile NW
442	DE1000000085880	1/2 - 1 Mile NW
CG443	DE1000000052768	1/2 - 1 Mile NW
CJ444	DE1000000055845	1/2 - 1 Mile WNW
CO445	DE1000000087098	1/2 - 1 Mile NW
CP446	DE1000000008425	1/2 - 1 Mile SSW
CJ447	DE1000000061622	1/2 - 1 Mile WNW
CL448	DE1000000005778	1/2 - 1 Mile SW
CQ449	DE1000000007109	1/2 - 1 Mile West
CM450	DE1000000005314	1/2 - 1 Mile NNE
CK451	DE1000000090182	1/2 - 1 Mile SW
CR452	DE1000000009916	1/2 - 1 Mile SW
453	DE1000000001449	1/2 - 1 Mile SSE

GEOCHECK® - PHYSICAL SETTING SOURCE SUMMARY

STATE DATABASE WELL INFORMATION

MAP ID	WELL ID	LOCATION FROM TP
CK454	DE1000000008227	1/2 - 1 Mile SW
CP455	DE1000000012424	1/2 - 1 Mile SSW
456	DE1000000013293	1/2 - 1 Mile NW
CO457	DE1000000067524	1/2 - 1 Mile NW
CS458	DE1000000011176	1/2 - 1 Mile SW
CP459	DE1000000010558	1/2 - 1 Mile SSW
CR460	DE1000000009708	1/2 - 1 Mile SW
CO461	DE1000000076695	1/2 - 1 Mile NW
CO462	DE1000000086856	1/2 - 1 Mile NW
CT463	DE1000000094761	1/2 - 1 Mile North
CO464	DE1000000084633	1/2 - 1 Mile NW
CU465	DE1000000008433	1/2 - 1 Mile NNE
CV466	DE1000000003887	1/2 - 1 Mile SW
CS467	DE1000000009464	1/2 - 1 Mile SW
CW468	DE1000000007811	1/2 - 1 Mile NNE
CX469	DE1000000110115	1/2 - 1 Mile SSE
CX470	DE1000000110113	1/2 - 1 Mile SSE
CX471	DE1000000110117	1/2 - 1 Mile SSE
CX472	DE1000000110116	1/2 - 1 Mile SSE
CX473	DE1000000002820	1/2 - 1 Mile SSE
CX474	DE1000000002331	1/2 - 1 Mile SSE
CX475	DE1000000110112	1/2 - 1 Mile SSE
CX476	DE1000000012621	1/2 - 1 Mile SSE
CX477	DE1000000113383	1/2 - 1 Mile SSE
CX478	DE1000000113382	1/2 - 1 Mile SSE
CX479	DE1000000125383	1/2 - 1 Mile SSE
CX480	DE1000000113384	1/2 - 1 Mile SSE
CX481	DE1000000110247	1/2 - 1 Mile SSE
CX482	DE1000000110118	1/2 - 1 Mile SSE
CX483	DE1000000113381	1/2 - 1 Mile SSE
CX484	DE1000000113380	1/2 - 1 Mile SSE
CQ485	DE1000000003606	1/2 - 1 Mile West
CT486	DE1000000104549	1/2 - 1 Mile North
CT487	DE1000000104550	1/2 - 1 Mile North
CV488	DE1000000010072	1/2 - 1 Mile SW
489	DE1000000109359	1/2 - 1 Mile SSW
CR490	DE1000000012086	1/2 - 1 Mile SSW
CW491	DE1000000005292	1/2 - 1 Mile NNE
CY492	DE1000000105294	1/2 - 1 Mile South
CY493	DE1000000105295	1/2 - 1 Mile South
CV494	DE1000000011288	1/2 - 1 Mile SW
CU495	DE1000000090092	1/2 - 1 Mile NNE
CU496	DE1000000010738	1/2 - 1 Mile NNE
497	DE1000000008135	1/2 - 1 Mile SSW
498	DE1000000007800	1/2 - 1 Mile WSW
CV499	DE1000000010507	1/2 - 1 Mile SW
500	DE1000000014646	1/2 - 1 Mile SE
CY501	DE1000000007425	1/2 - 1 Mile SSE
CU502	DE1000000003645	1/2 - 1 Mile NNE
CZ504	DE1000000133227	1/2 - 1 Mile West
CU505	DE1000000003738	1/2 - 1 Mile NNE
CY506	DE1000000007424	1/2 - 1 Mile SSE

GEOCHECK® - PHYSICAL SETTING SOURCE SUMMARY

STATE DATABASE WELL INFORMATION

MAP ID	WELL ID	LOCATION FROM TP
CV507	DE1000000013440	1/2 - 1 Mile SW
508	DE1000000003371	1/2 - 1 Mile SE
CW509	DE1000000007379	1/2 - 1 Mile NNE

PHYSICAL SETTING SOURCE MAP - 5372308.2s

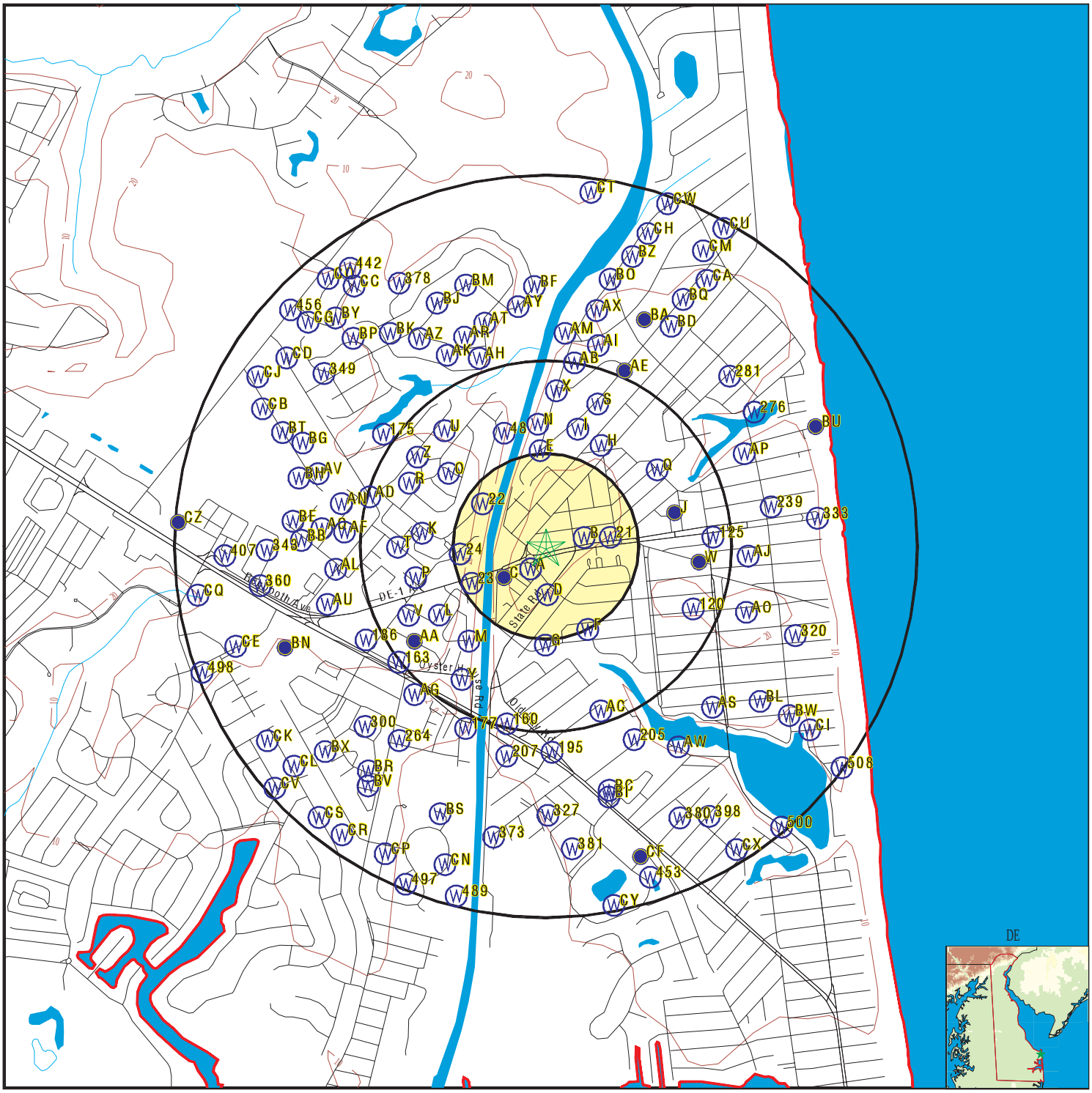

County Boundary
Major Roads
Contour Lines
Earthquake epicenter, Richter 5 or greater
Water Wells
Public Water Supply Wells
Cluster of Multiple Icons

0 1/4 1/2 1 Miles

Groundwater Flow Direction
GI Indeterminate Groundwater Flow at Location
GV Groundwater Flow Varies at Location
HD Closest Hydrogeological Data

N

SITE NAME:	413-417 Rehoboth Avenue	CLIENT:	Pennoni Associates, Inc.
ADDRESS:	413-417 Rehoboth Avenue Rehoboth Beach DE 19971	CONTACT:	Corinne Donnell
LAT/LONG:	38.715423 / 75.089931	INQUIRY #:	5372308.2s
		DATE:	July 25, 2018 10:46 am

Copyright © 2018 EDR, Inc. © 2015 TomTom Rel. 2015.

GEOCHECK® - PHYSICAL SETTING SOURCE MAP FINDINGS

Map ID
Direction
Distance
Elevation

	Database	EDR ID Number
A1		
South	**DE WELLS**	**DE1000000021352**
0 - 1/8 Mile		
Higher		

Objectid:	21352		
Permitnumb:	44987		
Localwelli:	Not Reported	Welltype:	Domestic - Standard
Dgsid:	Not Reported	Taxid:	Not Reported
Septicperm:	Not Reported	Wellauthco:	Not Reported
Wellstatus:	Active		
Estmaxcapa:	15		
Estdailyus:	300		
Requiresal:	NO	Estconstru:	19791218000000.000
Proposeddr:	Jetted	Formation:	Undetermined
Aquifer:	Undetermined	Pumpmaker:	Not Reported
Pumpintake:	0	Pumptestra:	15
Pumpratedc:	0		
Pumptestti:	.5		
Pumpingwat:	30	Retainwell:	0
Staticwate:	25	Waterlevel:	19791218000000.000
Totaldepth:	0	Totaldep00:	120
Welltermun:	8	Welltermin:	Other
Replacemen:	Y	Replacedwe:	Not Reported
Wellabando:	Not Reported	Wellaban00:	Not Reported
Localid:	Cr 14 A	Apprecdate:	19791205000000.000
Locreviewd:	19791205000000.000	Proposedco:	19791205000000.000
Permitappr:	19791205000000.000	Actualcons:	Not Reported
Completion:	19791218000000.000	Abandonrep:	Not Reported
Reclassify:	Not Reported	Potable:	No
Testtemp:	No	Gmz:	No
Wellpit:	No	Replacem00:	No
Allocrevie:	No	Sampled:	No
Cpcn:	No	Agprecdist:	No
Floodplain:	No	Smalllot:	No
Injection:	No	Pciv:	No
Emergency:	No	Confined:	No
Reviewable:	No	Existing:	No
Screentop:	110	Screenbase:	120
Screenmate:	PVC	Minwelldia:	2
Maxwelldia:	2		
Locid:	87246		
X:	228410	Y:	79392.796875
Latitude:	38.714777		
Longitude:	-75.090013		
Locationme:	GIS High Accuracy Interpolation	County:	Sussex
Modgrid:	218-110	Watershed:	Lewes-Rehoboth Canal
Basin:	Inland Bays/Atlantic Ocean	Usgshydrol:	02060010
Licensenum:	4058		
Wellcontra:	Walter E Welldriler		
Owner:	Walfe, Vincent		
Owneraddre:	704 Rehoboth Avenue, Rehoboth Beach, DE 19971 US		
Grouttop:	0	Groutbase:	0
Groutmater:	Not Reported	Graveltop:	10
Gravelbase:	120	Gravelmate:	Gravel

Innercasin:	0	Innercas00:	110
Innercas01:	PVC	Site id:	DE1000000021352

A2
SW
0 - 1/8 Mile
Higher

DE WELLS **DE1000000122769**

Objectid:	122769		
Permitnumb:	204489		
Localwelli:	Not Reported	Welltype:	Observation - Standard
Dgsid:	Not Reported	Taxid:	Not Reported
Septicperm:	Not Reported	Wellauthco:	Not Reported
Wellstatus:	Active		
Estmaxcapa:	0		
Estdailyus:	0		
Requiresal:	NO	Estconstru:	Not Reported
Proposeddr:	Unknown	Formation:	Not Reported
Aquifer:	Not Reported	Pumpmaker:	Not Reported
Pumpintake:	0	Pumptestra:	0
Pumpratedc:	0		
Pumptestti:	0		
Pumpingwat:	0	Retainwell:	0
Staticwate:	0	Waterlevel:	Not Reported
Totaldepth:	0	Totaldep00:	20
Welltermun:	0	Welltermin:	None
Replacemen:	Not Reported	Replacedwe:	Not Reported
Wellabando:	Not Reported	Wellaban00:	Not Reported
Localid:	SB-1 to 5	Apprecdate:	20041005000000.000
Locreviewd:	20041005000000.000	Proposedco:	20041005000000.000
Permitappr:	20041005000000.000	Actualcons:	Not Reported
Completion:	Not Reported	Abandonrep:	Not Reported
Reclassify:	Not Reported	Potable:	No
Testtemp:	No	Gmz:	No
Wellpit:	No	Replacem00:	No
Allocrevie:	No	Sampled:	No
Cpcn:	No	Agprecdist:	No
Floodplain:	No	Smalllot:	No
Injection:	No	Pciv:	No
Emergency:	No	Confined:	No
Reviewable:	No	Existing:	No
Screentop:	0	Screenbase:	0
Screenmate:	Not Reported	Minwelldia:	0
Maxwelldia:	0		
Locid:	81903		
X:	228343	Y:	79385.796875
Latitude:	38.714716		
Longitude:	-75.090783		
Locationme:	GIS High Accuracy Interpolation	County:	Sussex
Modgrid:	218-110	Watershed:	Lewes-Rehoboth Canal
Basin:	Inland Bays/Atlantic Ocean	Usgshydrol:	02060010
Licensenum:	4286		
Wellcontra:	Green Services Inc		
Owner:	7-11 Inc		
Owneraddre:	2711 North Haskell Avenue, Box 711, Dallas, TX 75221 US		
Grouttop:	0	Groutbase:	0
Groutmater:	Not Reported	Graveltop:	0
Gravelbase:	0	Gravelmate:	Not Reported

Innercasin:	0	Innercas00:	0
Innercas01:	Not Reported	Site id:	DE1000000122769

A3
SW
0 - 1/8 Mile
Higher

DE WELLS **DE1000000107604**

Objectid:	107604		
Permitnumb:	231543		
Localwelli:	MW102	Welltype:	Monitor - Standard
Dgsid:	Not Reported	Taxid:	3-34-13.20-0172.00
Septicperm:	Not Reported	Wellauthco:	2890857
Wellstatus:	Completed		
Estmaxcapa:	0		
Estdailyus:	0		
Requiresal:	NO	Estconstru:	20100603000000.000
Proposeddr:	Geo-Probe	Formation:	Undetermined
Aquifer:	Undetermined	Pumpmaker:	Not Reported
Pumpintake:	0	Pumptestra:	1
Pumpratedc:	0		
Pumptestti:	1		
Pumpingwat:	1	Retainwell:	N
Staticwate:	18	Waterlevel:	20100701000000.000
Totaldepth:	15	Totaldep00:	24
Welltermun:	-4	Welltermin:	Pad Mount
Replacemen:	N	Replacedwe:	Not Reported
Wellabando:	Not Reported	Wellaban00:	Not Reported
Localid:	MW102	Apprecdate:	20100524103224.000
Locreviewd:	20100524103224.000	Proposedco:	20100607000000.000
Permitappr:	20100607000000.000	Actualcons:	Not Reported
Completion:	20100726111000.000	Abandonrep:	Not Reported
Reclassify:	Not Reported	Potable:	No
Testtemp:	No	Gmz:	No
Wellpit:	Yes	Replacem00:	No
Allocrevie:	No	Sampled:	Yes
Cpcn:	Yes	Agprecdist:	No
Floodplain:	No	Smalllot:	No
Injection:	No	Pciv:	Yes
Emergency:	No	Confined:	No
Reviewable:	No	Existing:	No
Screentop:	14	Screenbase:	24
Screenmate:	PVC	Minwelldia:	1.5
Maxwelldia:	1.5		
Locid:	889229		
X:	228334.796875	Y:	79372.8671875
Latitude:	38.7146		
Longitude:	-75.090878		
Locationme:	Address Matching-House Number	County:	Sussex
Modgrid:	218-110	Watershed:	Lewes-Rehoboth Canal
Basin:	Inland Bays/Atlantic Ocean	Usgshydrol:	02060010
Licensenum:	4286		
Wellcontra:	Green Services Inc		
Owner:	7-Eleven Inc		
Owneraddre:	PO Box 711, Dallas, TX 75221 US		
Grouttop:	0	Groutbase:	12
Groutmater:	Bentonite	Graveltop:	12
Gravelbase:	24	Gravelmate:	Gravel

Innercasin:	0	Innercas00:	14
Innercas01:	PVC	Site id:	DE1000000107604

A4
SW
0 - 1/8 Mile
Higher

DE WELLS **DE1000000107603**

Objectid:	107603		
Permitnumb:	231542		
Localwelli:	MW 101	Welltype:	Monitor - Standard
Dgsid:	Not Reported	Taxid:	3-34-13.20-0172.00
Septicperm:	Not Reported	Wellauthco:	2890857
Wellstatus:	Well Abandoned		
Estmaxcapa:	0		
Estdailyus:	0		
Requiresal:	NO	Estconstru:	20100603000000.000
Proposeddr:	Geo-Probe	Formation:	Undetermined
Aquifer:	Undetermined	Pumpmaker:	Not Reported
Pumpintake:	0	Pumptestra:	0
Pumpratedc:	0		
Pumptestti:	0		
Pumpingwat:	0	Retainwell:	N
Staticwate:	0	Waterlevel:	Not Reported
Totaldepth:	15	Totaldep00:	24
Welltermun:	0	Welltermin:	Not Reported
Replacemen:	N	Replacedwe:	Not Reported
Wellabando:	Not Reported	Wellaban00:	Not Reported
Localid:	MW 101	Apprecdate:	20100524103221.000
Locreviewd:	20100524103221.000	Proposedco:	20100607000000.000
Permitappr:	20100607000000.000	Actualcons:	Not Reported
Completion:	20100726094747.000	Abandonrep:	20101209000000.000
Reclassify:	Not Reported	Potable:	No
Testtemp:	No	Gmz:	No
Wellpit:	Yes	Replacem00:	No
Allocrevie:	No	Sampled:	Yes
Cpcn:	Yes	Agprecdist:	No
Floodplain:	No	Smalllot:	No
Injection:	No	Pciv:	Yes
Emergency:	No	Confined:	No
Reviewable:	No	Existing:	No
Screentop:	14	Screenbase:	24
Screenmate:	PVC	Minwelldia:	1.5
Maxwelldia:	1.5		
Locid:	889228		
X:	228334.796875	Y:	79372.8671875
Latitude:	38.7146		
Longitude:	-75.090878		
Locationme:	Address Matching-House Number	County:	Sussex
Modgrid:	218-110	Watershed:	Lewes-Rehoboth Canal
Basin:	Inland Bays/Atlantic Ocean	Usgshydrol:	02060010
Licensenum:	5408		
Wellcontra:	Odyssey Environmental Services Inc		
Owner:	7-Eleven Inc		
Owneraddre:	PO Box 711, Dallas, TX 75221 US		
Grouttop:	0	Groutbase:	12
Groutmater:	Bentonite	Graveltop:	12
Gravelbase:	24	Gravelmate:	Gravel

Innercasin:	0	Innercas00:	14
Innercas01:	PVC	Site id:	DE1000000107603

A5
SW
0 - 1/8 Mile Higher

DE WELLS **DE1000000107606**

Objectid:	107606		
Permitnumb:	231545		
Localwelli:	MW104	Welltype:	Monitor - Standard
Dgsid:	Not Reported	Taxid:	3-34-13.20-0172.00
Septicperm:	Not Reported	Wellauthco:	2890857
Wellstatus:	Completed		
Estmaxcapa:	0		
Estdailyus:	0		
Requiresal:	NO	Estconstru:	20100603000000.000
Proposeddr:	Geo-Probe	Formation:	Undetermined
Aquifer:	Undetermined	Pumpmaker:	Not Reported
Pumpintake:	0	Pumptestra:	1
Pumpratedc:	0		
Pumptestti:	1		
Pumpingwat:	1	Retainwell:	N
Staticwate:	19	Waterlevel:	20100701000000.000
Totaldepth:	15	Totaldep00:	25
Welltermun:	-4	Welltermin:	Pad Mount
Replacemen:	N	Replacedwe:	Not Reported
Wellabando:	Not Reported	Wellaban00:	Not Reported
Localid:	MW104	Apprecdate:	20100524103229.000
Locreviewd:	20100524103229.000	Proposedco:	20100607000000.000
Permitappr:	20100607000000.000	Actualcons:	Not Reported
Completion:	20100726115510.000	Abandonrep:	Not Reported
Reclassify:	Not Reported	Potable:	No
Testtemp:	No	Gmz:	No
Wellpit:	Yes	Replacem00:	No
Allocrevie:	No	Sampled:	Yes
Cpcn:	Yes	Agprecdist:	No
Floodplain:	No	Smalllot:	No
Injection:	No	Pciv:	Yes
Emergency:	No	Confined:	No
Reviewable:	No	Existing:	No
Screentop:	15	Screenbase:	25
Screenmate:	PVC	Minwelldia:	1.5
Maxwelldia:	1.5		
Locid:	889231		
X:	228334.796875	Y:	79372.8671875
Latitude:	38.7146		
Longitude:	-75.090878		
Locationme:	Address Matching-House Number	County:	Sussex
Modgrid:	218-110	Watershed:	Lewes-Rehoboth Canal
Basin:	Inland Bays/Atlantic Ocean	Usgshydrol:	02060010
Licensenum:	4286		
Wellcontra:	Green Services Inc		
Owner:	7-Eleven Inc		
Owneraddre:	PO Box 711, Dallas, TX 75221 US		
Grouttop:	0	Groutbase:	13
Groutmater:	Bentonite	Graveltop:	13
Gravelbase:	25	Gravelmate:	Gravel

Innercasin:	0	Innercas00:	15
Innercas01:	PVC	Site id:	DE1000000107606

A6
SW
0 - 1/8 Mile
Higher

DE WELLS **DE1000000107605**

Objectid:	107605		
Permitnumb:	231544		
Localwelli:	MW103	Welltype:	Monitor - Standard
Dgsid:	Not Reported	Taxid:	3-34-13.20-0172.00
Septicperm:	Not Reported	Wellauthco:	2890857
Wellstatus:	Completed		
Estmaxcapa:	0		
Estdailyus:	0		
Requiresal:	NO	Estconstru:	20100603000000.000
Proposeddr:	Geo-Probe	Formation:	Undetermined
Aquifer:	Undetermined	Pumpmaker:	Not Reported
Pumpintake:	0	Pumptestra:	1
Pumpratedc:	0		
Pumptestti:	1		
Pumpingwat:	1	Retainwell:	N
Staticwate:	19	Waterlevel:	20100701000000.000
Totaldepth:	15	Totaldep00:	25
Welltermun:	-4	Welltermin:	Pad Mount
Replacemen:	N	Replacedwe:	Not Reported
Wellabando:	Not Reported	Wellaban00:	Not Reported
Localid:	MW103	Apprecdate:	20100524103227.000
Locreviewd:	20100524103227.000	Proposedco:	20100607000000.000
Permitappr:	20100607000000.000	Actualcons:	Not Reported
Completion:	20100726112903.000	Abandonrep:	Not Reported
Reclassify:	Not Reported	Potable:	No
Testtemp:	No	Gmz:	No
Wellpit:	Yes	Replacem00:	No
Allocrevie:	No	Sampled:	Yes
Cpcn:	Yes	Agprecdist:	No
Floodplain:	No	Smalllot:	No
Injection:	No	Pciv:	Yes
Emergency:	No	Confined:	No
Reviewable:	No	Existing:	No
Screentop:	15	Screenbase:	25
Screenmate:	PVC	Minwelldia:	1.5
Maxwelldia:	1.5		
Locid:	889230		
X:	228334.796875	Y:	79372.8671875
Latitude:	38.7146		
Longitude:	-75.090878		
Locationme:	Address Matching-House Number	County:	Sussex
Modgrid:	218-110	Watershed:	Lewes-Rehoboth Canal
Basin:	Inland Bays/Atlantic Ocean	Usgshydrol:	02060010
Licensenum:	4286		
Wellcontra:	Green Services Inc		
Owner:	7-Eleven Inc		
Owneraddre:	PO Box 711, Dallas, TX 75221 US		
Grouttop:	0	Groutbase:	13
Groutmater:	Bentonite	Graveltop:	13
Gravelbase:	25	Gravelmate:	Gravel

Innercasin:	0	Innercas00:	15
Innercas01:	PVC	Site id:	DE1000000107605

B7
ENE **DE WELLS** **DE1000000013442**
0 - 1/8 Mile
Higher

Objectid:	13442		
Permitnumb:	189337		
Localwelli:	Not Reported	Welltype:	Dewater - Standard
Dgsid:	Not Reported	Taxid:	Not Reported
Septicperm:	Not Reported	Wellauthco:	Not Reported
Wellstatus:	Permit Expired		
Estmaxcapa:	300		
Estdailyus:	400000		
Requiresal:	NO	Estconstru:	Not Reported
Proposeddr:	Unknown	Formation:	Not Reported
Aquifer:	Not Reported	Pumpmaker:	Not Reported
Pumpintake:	0	Pumptestra:	0
Pumpratedc:	0		
Pumptestti:	0		
Pumpingwat:	0	Retainwell:	0
Staticwate:	0	Waterlevel:	Not Reported
Totaldepth:	0	Totaldep00:	13
Welltermun:	24	Welltermin:	None
Replacemen:	Not Reported	Replacedwe:	Not Reported
Wellabando:	Not Reported	Wellaban00:	Not Reported
Localid:	Rehoboth Ave	Apprecdate:	20020919000000.000
Locreviewd:	20020919000000.000	Proposedco:	20020919000000.000
Permitappr:	20020919000000.000	Actualcons:	Not Reported
Completion:	Not Reported	Abandonrep:	Not Reported
Reclassify:	Not Reported	Potable:	No
Testtemp:	No	Gmz:	No
Wellpit:	No	Replacem00:	No
Allocrevie:	No	Sampled:	No
Cpcn:	No	Agprecdist:	No
Floodplain:	No	Smalllot:	No
Injection:	No	Pciv:	No
Emergency:	No	Confined:	No
Reviewable:	No	Existing:	No
Screentop:	0	Screenbase:	0
Screenmate:	Not Reported	Minwelldia:	0
Maxwelldia:	0		
Locid:	73945		
X:	228535	Y:	79517.296875
Latitude:	38.715894		
Longitude:	-75.08857		
Locationme:	GIS High Accuracy Interpolation	County:	Sussex
Modgrid:	218-110	Watershed:	Lewes-Rehoboth Canal
Basin:	Inland Bays/Atlantic Ocean	Usgshydrol:	02060010
Licensenum:	384		
Wellcontra:	Teal Construction Inc		
Owner:	City of Rehoboth Beach		
Owneraddre:	229 Rehoboth Avenue, Rehoboth Beach, DE 19971 US		
Grouttop:	0	Groutbase:	0
Groutmater:	Not Reported	Graveltop:	0
Gravelbase:	0	Gravelmate:	Not Reported

Innercasin:	0	Innercas00:	0
Innercas01:	Not Reported	Site id:	DE1000000013442

B8
NE
0 - 1/8 Mile
Higher

DE WELLS **DE1000000009615**

Objectid:	9615		
Permitnumb:	228427		
Localwelli:	Not Reported	Welltype:	Agricultural - Within CPCN
Dgsid:	Not Reported	Taxid:	3-34-13.20-0146.00
Septicperm:	Central	Wellauthco:	4753611
Wellstatus:	Completed		
Estmaxcapa:	20		
Estdailyus:	500		
Requiresal:	NO	Estconstru:	Not Reported
Proposeddr:	Mud Rotary	Formation:	Undetermined
Aquifer:	Undetermined	Pumpmaker:	Not Reported
Pumpintake:	0	Pumptestra:	30
Pumpratedc:	0		
Pumptestti:	1		
Pumpingwat:	28	Retainwell:	N
Staticwate:	28	Waterlevel:	20090721000000.000
Totaldepth:	70	Totaldep00:	120
Welltermun:	8	Welltermin:	Pitless Adaptor
Replacemen:	N	Replacedwe:	Not Reported
Wellabando:	Not Reported	Wellaban00:	Not Reported
Localid:	Not Reported	Apprecdate:	20090608000000.000
Locreviewd:	20090609000000.000	Proposedco:	20090709000000.000
Permitappr:	20090709000000.000	Actualcons:	Not Reported
Completion:	20090728000000.000	Abandonrep:	Not Reported
Reclassify:	Not Reported	Potable:	No
Testtemp:	No	Gmz:	No
Wellpit:	No	Replacem00:	No
Allocrevie:	No	Sampled:	No
Cpcn:	Yes	Agprecdist:	No
Floodplain:	No	Smalllot:	No
Injection:	No	Pciv:	Yes
Emergency:	No	Confined:	No
Reviewable:	No	Existing:	No
Screentop:	107	Screenbase:	117
Screenmate:	PVC	Minwelldia:	4
Maxwelldia:	4		
Locid:	811483		
X:	228506	Y:	79562.796875
Latitude:	38.716305		
Longitude:	-75.088904		
Locationme:	Address Matching-House Number	County:	Sussex
Modgrid:	218-110	Watershed:	Lewes-Rehoboth Canal
Basin:	Inland Bays/Atlantic Ocean	Usgshydrol:	02060010
Licensenum:	5330		
Wellcontra:	Lawns Unlimited Ltd		
Owner:	Graham, Frank		
Owneraddre:	89 Sussex Street, Unit 1, Rehoboth Beach, DE 19971 US		
Grouttop:	0	Groutbase:	24
Groutmater:	Bentonite	Graveltop:	24
Gravelbase:	117	Gravelmate:	Gravel

Innercasin:	0	Innercas00:	107
Innercas01:	PVC	Site id:	DE1000000009615

A9
SSW
0 - 1/8 Mile
Higher

DE WELLS **DE1000000012594**

Objectid:	12594		
Permitnumb:	245636		
Localwelli:	Not Reported	Welltype:	Agricultural - Within CPCN
Dgsid:	Not Reported	Taxid:	3-34-13.20-0185.00
Septicperm:	Central	Wellauthco:	Not Reported
Wellstatus:	Issued		
Estmaxcapa:	0		
Estdailyus:	28800		
Requiresal:	NO	Estconstru:	20131210000000.000
Proposeddr:	Not Reported	Formation:	Not Reported
Aquifer:	Not Reported	Pumpmaker:	Not Reported
Pumpintake:	0	Pumptestra:	0
Pumpratedc:	0		
Pumptestti:	0		
Pumpingwat:	0	Retainwell:	Not Reported
Staticwate:	0	Waterlevel:	Not Reported
Totaldepth:	50	Totaldep00:	0
Welltermun:	0	Welltermin:	Not Reported
Replacemen:	N	Replacedwe:	Not Reported
Wellabando:	Not Reported	Wellaban00:	Not Reported
Localid:	Not Reported	Apprecdate:	20131211082502.000
Locreviewd:	20131211082502.000	Proposedco:	20131211082502.000
Permitappr:	20131216000000.000	Actualcons:	Not Reported
Completion:	Not Reported	Abandonrep:	Not Reported
Reclassify:	Not Reported	Potable:	No
Testtemp:	No	Gmz:	No
Wellpit:	No	Replacem00:	No
Allocrevie:	No	Sampled:	No
Cpcn:	Yes	Agprecdist:	No
Floodplain:	No	Smalllot:	No
Injection:	No	Pciv:	No
Emergency:	No	Confined:	No
Reviewable:	No	Existing:	No
Screentop:	0	Screenbase:	0
Screenmate:	Not Reported	Minwelldia:	0
Maxwelldia:	0		
Locid:	1040589		
X:	228367.5	Y:	79296.0625
Latitude:	38.713907		
Longitude:	-75.090505		
Locationme:	Address Matching-House Number	County:	Sussex
Modgrid:	218-110	Watershed:	Lewes-Rehoboth Canal
Basin:	Inland Bays/Atlantic Ocean	Usgshydrol:	02060010
Licensenum:	4427		
Wellcontra:	Aquatech Water Specialties, LLC		
Owner:	Kennedy, Deborah		
Owneraddre:	410 Howard Road, Gladwyne, PA 19035 US		
Grouttop:	0	Groutbase:	0
Groutmater:	Not Reported	Graveltop:	0
Gravelbase:	0	Gravelmate:	Not Reported

Innercasin:	0	Innercas00:	0
Innercas01:	Not Reported	Site id:	DE1000000012594

B10
East
0 - 1/8 Mile
Lower

DE WELLS **DE1000000096328**

Objectid:	96328		
Permitnumb:	110942		
Localwelli:	Not Reported	Welltype:	Monitor - Direct Push
Dgsid:	Not Reported	Taxid:	3-34-14.17-0034.00
Septicperm:	Not Reported	Wellauthco:	Not Reported
Wellstatus:	Well Abandoned		
Estmaxcapa:	0		
Estdailyus:	0		
Requiresal:	NO	Estconstru:	19970306000000.000
Proposeddr:	Geo-Probe	Formation:	Not Reported
Aquifer:	Not Reported	Pumpmaker:	Not Reported
Pumpintake:	0	Pumptestra:	0
Pumpratedc:	0		
Pumptestti:	0		
Pumpingwat:	0	Retainwell:	0
Staticwate:	0	Waterlevel:	Not Reported
Totaldepth:	0	Totaldep00:	25
Welltermun:	0	Welltermin:	Not Reported
Replacemen:	Not Reported	Replacedwe:	Not Reported
Wellabando:	Not Reported	Wellaban00:	Not Reported
Localid:	Not Reported	Apprecdate:	19970220000000.000
Locreviewd:	20130726000000.000	Proposedco:	19970220000000.000
Permitappr:	19970220000000.000	Actualcons:	Not Reported
Completion:	19970306000000.000	Abandonrep:	19970306000000.000
Reclassify:	Not Reported	Potable:	No
Testtemp:	No	Gmz:	No
Wellpit:	No	Replacem00:	No
Allocrevie:	No	Sampled:	No
Cpcn:	No	Agprecdist:	No
Floodplain:	No	Smalllot:	No
Injection:	No	Pciv:	Yes
Emergency:	No	Confined:	No
Reviewable:	No	Existing:	No
Screentop:	0	Screenbase:	0
Screenmate:	Not Reported	Minwelldia:	0
Maxwelldia:	0		
Locid:	112478		
X:	228598.90625	Y:	79486.84375
Latitude:	38.715618		
Longitude:	-75.087837		
Locationme:	GPS-Differentially Corrected	County:	Sussex
Modgrid:	218-110	Watershed:	Lewes-Rehoboth Canal
Basin:	Inland Bays/Atlantic Ocean	Usgshydrol:	02060010
Licensenum:	7		
Wellcontra:	Burns Well Drilling Inc		
Owner:	Exxon Mobil Corporation		
Owneraddre:	140 South Village Avenue, Suite 200, Exton, PA 19341 US		
Grouttop:	0	Groutbase:	0
Groutmater:	Not Reported	Graveltop:	0
Gravelbase:	0	Gravelmate:	Not Reported

Innercasin:	0	Innercas00:	0
Innercas01:	Not Reported	Site id:	DE1000000096328

B11
East
0 - 1/8 Mile
Lower

DE WELLS **DE1000000096326**

Objectid:	96326		
Permitnumb:	110940		
Localwelli:	Not Reported	Welltype:	Monitor - Direct Push
Dgsid:	Not Reported	Taxid:	3-34-14.17-0034.00
Septicperm:	Not Reported	Wellauthco:	Not Reported
Wellstatus:	Well Abandoned		
Estmaxcapa:	0		
Estdailyus:	0		
Requiresal:	NO	Estconstru:	19970306000000.000
Proposeddr:	Geo-Probe	Formation:	Not Reported
Aquifer:	Not Reported	Pumpmaker:	Not Reported
Pumpintake:	0	Pumptestra:	0
Pumpratedc:	0		
Pumptestti:	0		
Pumpingwat:	0	Retainwell:	0
Staticwate:	0	Waterlevel:	Not Reported
Totaldepth:	0	Totaldep00:	30
Welltermun:	0	Welltermin:	Not Reported
Replacemen:	Not Reported	Replacedwe:	Not Reported
Wellabando:	Not Reported	Wellaban00:	Not Reported
Localid:	Not Reported	Apprecdate:	19970220000000.000
Locreviewd:	20130726000000.000	Proposedco:	19970220000000.000
Permitappr:	19970220000000.000	Actualcons:	Not Reported
Completion:	19970306000000.000	Abandonrep:	19970306000000.000
Reclassify:	Not Reported	Potable:	No
Testtemp:	No	Gmz:	No
Wellpit:	No	Replacem00:	No
Allocrevie:	No	Sampled:	No
Cpcn:	No	Agprecdist:	No
Floodplain:	No	Smalllot:	No
Injection:	No	Pciv:	Yes
Emergency:	No	Confined:	No
Reviewable:	No	Existing:	No
Screentop:	0	Screenbase:	0
Screenmate:	Not Reported	Minwelldia:	0
Maxwelldia:	0		
Locid:	112476		
X:	228605.296875	Y:	79491.59375
Latitude:	38.71566		
Longitude:	-75.087762		
Locationme:	GPS-Differentially Corrected	County:	Sussex
Modgrid:	218-110	Watershed:	Lewes-Rehoboth Canal
Basin:	Inland Bays/Atlantic Ocean	Usgshydrol:	02060010
Licensenum:	7		
Wellcontra:	Burns Well Drilling Inc		
Owner:	Exxon Mobil Corporation		
Owneraddre:	140 South Village Avenue, Suite 200, Exton, PA 19341 US		
Grouttop:	0	Groutbase:	0
Groutmater:	Not Reported	Graveltop:	0
Gravelbase:	0	Gravelmate:	Not Reported

Innercasin:	0	Innercas00:	0
Innercas01:	Not Reported	Site id:	DE1000000096326

B12
East
0 - 1/8 Mile
Lower

DE WELLS **DE1000000096327**

Objectid:	96327		
Permitnumb:	110941		
Localwelli:	Not Reported	Welltype:	Monitor - Direct Push
Dgsid:	Not Reported	Taxid:	3-34-14.17-0034.00
Septicperm:	Not Reported	Wellauthco:	Not Reported
Wellstatus:	Well Abandoned		
Estmaxcapa:	0		
Estdailyus:	0		
Requiresal:	NO	Estconstru:	19970306000000.000
Proposeddr:	Geo-Probe	Formation:	Not Reported
Aquifer:	Not Reported	Pumpmaker:	Not Reported
Pumpintake:	0	Pumptestra:	0
Pumpratedc:	0		
Pumptestti:	0		
Pumpingwat:	0	Retainwell:	0
Staticwate:	0	Waterlevel:	Not Reported
Totaldepth:	0	Totaldep00:	30
Welltermun:	0	Welltermin:	Not Reported
Replacemen:	Not Reported	Replacedwe:	Not Reported
Wellabando:	Not Reported	Wellaban00:	Not Reported
Localid:	Not Reported	Apprecdate:	19970220000000.000
Locreviewd:	20130726000000.000	Proposedco:	19970220000000.000
Permitappr:	19970220000000.000	Actualcons:	Not Reported
Completion:	19970306000000.000	Abandonrep:	19970306000000.000
Reclassify:	Not Reported	Potable:	No
Testtemp:	No	Gmz:	No
Wellpit:	No	Replacem00:	No
Allocrevie:	No	Sampled:	No
Cpcn:	No	Agprecdist:	No
Floodplain:	No	Smalllot:	No
Injection:	No	Pciv:	Yes
Emergency:	No	Confined:	No
Reviewable:	No	Existing:	No
Screentop:	0	Screenbase:	0
Screenmate:	Not Reported	Minwelldia:	0
Maxwelldia:	0		
Locid:	112477		
X:	228606.5	Y:	79488.6328125
Latitude:	38.715634		
Longitude:	-75.087749		
Locationme:	GPS-Differentially Corrected	County:	Sussex
Modgrid:	218-110	Watershed:	Lewes-Rehoboth Canal
Basin:	Inland Bays/Atlantic Ocean	Usgshydrol:	02060010
Licensenum:	7		
Wellcontra:	Burns Well Drilling Inc		
Owner:	Exxon Mobil Corporation		
Owneraddre:	140 South Village Avenue, Suite 200, Exton, PA 19341 US		
Grouttop:	0	Groutbase:	0
Groutmater:	Not Reported	Graveltop:	0
Gravelbase:	0	Gravelmate:	Not Reported

Innercasin:	0	Innercas00:	0
Innercas01:	Not Reported	Site id:	DE1000000096327

C13
SW
0 - 1/8 Mile
Higher

DE WELLS **DE1000000089767**

Objectid:	89767		
Permitnumb:	216920		
Localwelli:	Not Reported	Welltype:	Geothermal - Supply
Dgsid:	Not Reported	Taxid:	3-34-13.20-0174.00
Septicperm:	central	Wellauthco:	6131581
Wellstatus:	Completed		
Estmaxcapa:	10		
Estdailyus:	250		
Requiresal:	NO	Estconstru:	Not Reported
Proposeddr:	Mud Rotary	Formation:	Undetermined
Aquifer:	Undetermined	Pumpmaker:	Not Reported
Pumpintake:	0	Pumptestra:	50
Pumpratedc:	0		
Pumptestti:	1		
Pumpingwat:	50	Retainwell:	N
Staticwate:	25	Waterlevel:	20061214000000.000
Totaldepth:	90	Totaldep00:	121
Welltermun:	12	Welltermin:	Pitless Adaptor
Replacemen:	N	Replacedwe:	Not Reported
Wellabando:	Not Reported	Wellaban00:	Not Reported
Localid:	Not Reported	Apprecdate:	20061025000000.000
Locreviewd:	20061025000000.000	Proposedco:	20061031000000.000
Permitappr:	20061101000000.000	Actualcons:	Not Reported
Completion:	20070321000000.000	Abandonrep:	Not Reported
Reclassify:	Not Reported	Potable:	Yes
Testtemp:	No	Gmz:	No
Wellpit:	No	Replacem00:	No
Allocrevie:	No	Sampled:	No
Cpcn:	Yes	Agprecdist:	No
Floodplain:	No	Smalllot:	No
Injection:	No	Pciv:	No
Emergency:	No	Confined:	No
Reviewable:	No	Existing:	No
Screentop:	111	Screenbase:	121
Screenmate:	PVC	Minwelldia:	4
Maxwelldia:	4		
Locid:	321084		
X:	228261	Y:	79349.6015625
Latitude:	38.714392		
Longitude:	-75.09173		
Locationme:	Address Matching-House Number	County:	Sussex
Modgrid:	218-110	Watershed:	Lewes-Rehoboth Canal
Basin:	Inland Bays/Atlantic Ocean	Usgshydrol:	02060010
Licensenum:	789		
Wellcontra:	Atlantic Well Drilling Inc		
Owner:	Lovett III, Paul D		
Owneraddre:	3411 Silverside Road, Suite 105, Wilmington, DE 19810 US		
Grouttop:	0	Groutbase:	80
Groutmater:	Bentonite	Graveltop:	101
Gravelbase:	121	Gravelmate:	Gravel

Innercasin:	0	Innercas00:	111
Innercas01:	PVC	Site id:	DE1000000089767

B14
East
0 - 1/8 Mile
Lower

DE WELLS **DE1000000096329**

Objectid:	96329		
Permitnumb:	110943		
Localwelli:	Not Reported	Welltype:	Monitor - Direct Push
Dgsid:	Not Reported	Taxid:	3-34-14.17-0034.00
Septicperm:	Not Reported	Wellauthco:	Not Reported
Wellstatus:	Well Abandoned		
Estmaxcapa:	0		
Estdailyus:	0		
Requiresal:	NO	Estconstru:	19970306000000.000
Proposeddr:	Geo-Probe	Formation:	Not Reported
Aquifer:	Not Reported	Pumpmaker:	Not Reported
Pumpintake:	0	Pumptestra:	0
Pumpratedc:	0		
Pumptestti:	0		
Pumpingwat:	0	Retainwell:	0
Staticwate:	0	Waterlevel:	Not Reported
Totaldepth:	0	Totaldep00:	25
Welltermun:	0	Welltermin:	Not Reported
Replacemen:	Not Reported	Replacedwe:	Not Reported
Wellabando:	Not Reported	Wellaban00:	Not Reported
Localid:	Not Reported	Apprecdate:	19970220000000.000
Locreviewd:	20130726000000.000	Proposedco:	19970220000000.000
Permitappr:	19970220000000.000	Actualcons:	Not Reported
Completion:	19970306000000.000	Abandonrep:	19970306000000.000
Reclassify:	Not Reported	Potable:	No
Testtemp:	No	Gmz:	No
Wellpit:	No	Replacem00:	No
Allocrevie:	No	Sampled:	No
Cpcn:	No	Agprecdist:	No
Floodplain:	No	Smalllot:	No
Injection:	No	Pciv:	Yes
Emergency:	No	Confined:	No
Reviewable:	No	Existing:	No
Screentop:	0	Screenbase:	0
Screenmate:	Not Reported	Minwelldia:	0
Maxwelldia:	0		
Locid:	114322		
X:	228610.203125	Y:	79489.046875
Latitude:	38.715637		
Longitude:	-75.087706		
Locationme:	GPS-Differentially Corrected	County:	Sussex
Modgrid:	218-110	Watershed:	Lewes-Rehoboth Canal
Basin:	Inland Bays/Atlantic Ocean	Usgshydrol:	02060010
Licensenum:	7		
Wellcontra:	Burns Well Drilling Inc		
Owner:	Exxon Mobil Corporation		
Owneraddre:	140 South Village Avenue, Suite 200, Exton, PA 19341 US		
Grouttop:	0	Groutbase:	0
Groutmater:	Not Reported	Graveltop:	0
Gravelbase:	0	Gravelmate:	Not Reported

Innercasin:	0	Innercas00:	0
Innercas01:	Not Reported	Site id:	DE1000000096329

B15
East
0 - 1/8 Mile
Lower

DE WELLS **DE1000000096331**

Objectid:	96331		
Permitnumb:	111036		
Localwelli:	Not Reported	Welltype:	Monitor - Direct Push
Dgsid:	Not Reported	Taxid:	3-34-14.17-0034.00
Septicperm:	Not Reported	Wellauthco:	Not Reported
Wellstatus:	Well Abandoned		
Estmaxcapa:	0		
Estdailyus:	0		
Requiresal:	NO	Estconstru:	19970306000000.000
Proposeddr:	Geo-Probe	Formation:	Not Reported
Aquifer:	Not Reported	Pumpmaker:	Not Reported
Pumpintake:	0	Pumptestra:	0
Pumpratedc:	0		
Pumptestti:	0		
Pumpingwat:	0	Retainwell:	0
Staticwate:	0	Waterlevel:	Not Reported
Totaldepth:	0	Totaldep00:	25
Welltermun:	0	Welltermin:	Not Reported
Replacemen:	N	Replacedwe:	Not Reported
Wellabando:	Not Reported	Wellaban00:	Not Reported
Localid:	Not Reported	Apprecdate:	19970305000000.000
Locreviewd:	20130812000000.000	Proposedco:	19970305000000.000
Permitappr:	19970305000000.000	Actualcons:	Not Reported
Completion:	19970306000000.000	Abandonrep:	19970306000000.000
Reclassify:	Not Reported	Potable:	No
Testtemp:	No	Gmz:	No
Wellpit:	No	Replacem00:	No
Allocrevie:	No	Sampled:	No
Cpcn:	No	Agprecdist:	No
Floodplain:	No	Smalllot:	No
Injection:	No	Pciv:	Yes
Emergency:	No	Confined:	No
Reviewable:	No	Existing:	No
Screentop:	0	Screenbase:	0
Screenmate:	Not Reported	Minwelldia:	0
Maxwelldia:	0		
Locid:	112486		
X:	228615.203125	Y:	79486.140625
Latitude:	38.715611		
Longitude:	-75.087649		
Locationme:	GPS-Differentially Corrected	County:	Sussex
Modgrid:	218-110	Watershed:	Lewes-Rehoboth Canal
Basin:	Inland Bays/Atlantic Ocean	Usgshydrol:	02060010
Licensenum:	7		
Wellcontra:	Burns Well Drilling Inc		
Owner:	Exxon Mobil Corporation		
Owneraddre:	140 S Village Avenue, Suite 200, Honey Brook, PA 19344 US		
Grouttop:	0	Groutbase:	0
Groutmater:	Not Reported	Graveltop:	0
Gravelbase:	0	Gravelmate:	Not Reported

Innercasin:	0	Innercas00:	0
Innercas01:	Not Reported	Site id:	DE1000000096331

D16
South
1/8 - 1/4 Mile
Lower

DE WELLS **DE1000000010485**

Objectid:	10485		
Permitnumb:	235288		
Localwelli:	Not Reported	Welltype:	Agricultural - Within CPCN
Dgsid:	Not Reported	Taxid:	3-34-13.20-0211.00
Septicperm:	central	Wellauthco:	3258844
Wellstatus:	Completed		
Estmaxcapa:	0		
Estdailyus:	750		
Requiresal:	NO	Estconstru:	20110503000000.000
Proposeddr:	Unknown	Formation:	Undetermined
Aquifer:	Undetermined	Pumpmaker:	Not Reported
Pumpintake:	0	Pumptestra:	20
Pumpratedc:	0		
Pumptestti:	1		
Pumpingwat:	20	Retainwell:	N
Staticwate:	15	Waterlevel:	20110617000000.000
Totaldepth:	50	Totaldep00:	40
Welltermun:	8	Welltermin:	Pitless Adaptor
Replacemen:	N	Replacedwe:	Not Reported
Wellabando:	Not Reported	Wellaban00:	Not Reported
Localid:	Not Reported	Apprecdate:	20110427141351.000
Locreviewd:	20110427141351.000	Proposedco:	20110503000000.000
Permitappr:	20110503000000.000	Actualcons:	Not Reported
Completion:	20110616000000.000	Abandonrep:	Not Reported
Reclassify:	Not Reported	Potable:	No
Testtemp:	No	Gmz:	No
Wellpit:	No	Replacem00:	No
Allocrevie:	No	Sampled:	No
Cpcn:	Yes	Agprecdist:	No
Floodplain:	No	Smalllot:	Yes
Injection:	No	Pciv:	No
Emergency:	No	Confined:	No
Reviewable:	No	Existing:	No
Screentop:	28	Screenbase:	38
Screenmate:	PVC	Minwelldia:	4
Maxwelldia:	4		
Locid:	923170		
X:	228393	Y:	79261.8984375
Latitude:	38.713598		
Longitude:	-75.090213		
Locationme:	Address Matching-House Number	County:	Sussex
Modgrid:	218-110	Watershed:	Lewes-Rehoboth Canal
Basin:	Inland Bays/Atlantic Ocean	Usgshydrol:	02060010
Licensenum:	319		
Wellcontra:	Weber’s Well Drilling Inc		
Owner:	Avenue Llc 20 Rehoboth		
Owneraddre:	2 State Road, Rehoboth Beach, DE 19971 US		
Grouttop:	0	Groutbase:	28
Groutmater:	Bentonite	Graveltop:	28
Gravelbase:	38	Gravelmate:	Gravel

Innercasin:	0	Innercas00:	28
Innercas01:	PVC	Site id:	DE1000000010485

D17
South
1/8 - 1/4 Mile
Lower

DE WELLS **DE1000000006622**

Objectid:	6622		
Permitnumb:	236644		
Localwelli:	Not Reported	Welltype:	Agricultural - Standard
Dgsid:	Not Reported	Taxid:	3-34-13.20-0260.00
Septicperm:	central	Wellauthco:	5657447
Wellstatus:	Completed		
Estmaxcapa:	20		
Estdailyus:	28800		
Requiresal:	NO	Estconstru:	Not Reported
Proposeddr:	Mud Rotary	Formation:	Undetermined
Aquifer:	Undetermined	Pumpmaker:	Not Reported
Pumpintake:	0	Pumptestra:	50
Pumpratedc:	0		
Pumptestti:	2		
Pumpingwat:	20	Retainwell:	N
Staticwate:	12	Waterlevel:	20110921000000.000
Totaldepth:	50	Totaldep00:	45
Welltermun:	12	Welltermin:	Pitless Adaptor
Replacemen:	N	Replacedwe:	Not Reported
Wellabando:	Not Reported	Wellaban00:	Not Reported
Localid:	Not Reported	Apprecdate:	20110817000000.000
Locreviewd:	20110817000000.000	Proposedco:	20110912000000.000
Permitappr:	20110912000000.000	Actualcons:	Not Reported
Completion:	20110921000000.000	Abandonrep:	Not Reported
Reclassify:	Not Reported	Potable:	No
Testtemp:	No	Gmz:	No
Wellpit:	No	Replacem00:	No
Allocrevie:	No	Sampled:	No
Cpcn:	Yes	Agprecdist:	No
Floodplain:	No	Smalllot:	No
Injection:	No	Pciv:	Yes
Emergency:	No	Confined:	No
Reviewable:	No	Existing:	No
Screentop:	30	Screenbase:	40
Screenmate:	PVC	Minwelldia:	4
Maxwelldia:	4		
Locid:	932142		
X:	228458	Y:	79248.6015625
Latitude:	38.713476		
Longitude:	-75.089469		
Locationme:	Address Matching-House Number	County:	Sussex
Modgrid:	218-110	Watershed:	Lewes-Rehoboth Canal
Basin:	Inland Bays/Atlantic Ocean	Usgshydrol:	02060010
Licensenum:	4427		
Wellcontra:	Aquatech Water Specialties, LLC		
Owner:	Koch, Peter J		
Owneraddre:	301 Country Club Drive, Rehoboth Beach, DE 19971 US		
Grouttop:	0	Groutbase:	25
Groutmater:	Bentonite	Graveltop:	28
Gravelbase:	40	Gravelmate:	Gravel

Innercasin:	0	Innercas00:	30
Innercas01:	PVC	Site id:	DE1000000006622

C18
SW
1/8 - 1/4 Mile
Lower

DE WELLS **DE1000000090192**

Objectid:	90192		
Permitnumb:	241364		
Localwelli:	Not Reported	Welltype:	Geothermal - Supply
Dgsid:	Not Reported	Taxid:	3-34-13.20-0286.00
Septicperm:	central	Wellauthco:	5976306
Wellstatus:	Completed		
Estmaxcapa:	30		
Estdailyus:	43200		
Requiresal:	NO	Estconstru:	Not Reported
Proposeddr:	Mud Rotary	Formation:	Undetermined
Aquifer:	Undetermined	Pumpmaker:	Not Reported
Pumpintake:	0	Pumptestra:	50
Pumpratedc:	0		
Pumptestti:	2		
Pumpingwat:	28	Retainwell:	N
Staticwate:	22	Waterlevel:	20130104000000.000
Totaldepth:	120	Totaldep00:	53
Welltermun:	12	Welltermin:	Pitless Adaptor
Replacemen:	N	Replacedwe:	Not Reported
Wellabando:	Not Reported	Wellaban00:	Not Reported
Localid:	Not Reported	Apprecdate:	20121101000000.000
Locreviewd:	20121102000000.000	Proposedco:	20121116000000.000
Permitappr:	20121116000000.000	Actualcons:	Not Reported
Completion:	20130104000000.000	Abandonrep:	Not Reported
Reclassify:	Not Reported	Potable:	Yes
Testtemp:	No	Gmz:	No
Wellpit:	No	Replacem00:	No
Allocrevie:	No	Sampled:	No
Cpcn:	Yes	Agprecdist:	No
Floodplain:	No	Smalllot:	No
Injection:	No	Pciv:	No
Emergency:	No	Confined:	No
Reviewable:	No	Existing:	No
Screentop:	35	Screenbase:	50
Screenmate:	PVC	Minwelldia:	4
Maxwelldia:	4		
Locid:	1010460		
X:	228236.796875	Y:	79334.84375
Latitude:	38.71426		
Longitude:	-75.092006		
Locationme:	GPS-Differentially Corrected	County:	Sussex
Modgrid:	218-110	Watershed:	Lewes-Rehoboth Canal
Basin:	Inland Bays/Atlantic Ocean	Usgshydrol:	02060010
Licensenum:	4427		
Wellcontra:	Aquatech Water Specialties, LLC		
Owner:	Lovett, Cynthia L		
Owneraddre:	510 Rehoboth Avenue, Apartment A, Rehoboth Beach, DE 19971 US		
Grouttop:	0	Groutbase:	25
Groutmater:	Bentonite	Graveltop:	32
Gravelbase:	50	Gravelmate:	Gravel

Innercasin:	0	Innercas00:	35
Innercas01:	PVC	Site id:	DE1000000090192

C19
WSW **FED USGS** **USGS40000231139**
1/8 - 1/4 Mile
Lower

Org. Identifier:	USGS-MD		
Formal name:	USGS Maryland Water Science Center		
Monloc Identifier:	USGS-384253075053501		
Monloc name:	Oi35-15		
Monloc type:	Well		
Monloc desc:	DGS Lat/Long:N384252W750534S		
Huc code:	02060010	Drainagearea value:	Not Reported
Drainagearea Units:	Not Reported	Contrib drainagearea:	Not Reported
Contrib drainagearea units:	Not Reported	Latitude:	38.7148343
Longitude:	-75.0926812	Sourcemap scale:	24000
Horiz Acc measure:	1	Horiz Acc measure units:	seconds
Horiz Collection method:	Interpolated from map		
Horiz coord refsys:	NAD83	Vert measure val:	25
Vert measure units:	feet	Vertacc measure val:	10
Vert accmeasure units:	feet		
Vertcollection method:	Interpolated from topographic map		
Vert coord refsys:	NGVD29	Countrycode:	US
Aquifername:	Northern Atlantic Coastal Plain aquifer system		
Formation type:	Pocomoke Aquifer		
Aquifer type:	Not Reported		
Construction date:	Not Reported	Welldepth:	Not Reported
Welldepth units:	Not Reported	Wellholedepth:	136
Wellholedepth units:	ft		

Ground-water levels, Number of Measurements: 0

C20
SSW **DE WELLS** **DE1000000090230**
1/8 - 1/4 Mile
Lower

Objectid:	90230		
Permitnumb:	245247		
Localwelli:	Not Reported	Welltype:	Geothermal - Supply
Dgsid:	Not Reported	Taxid:	3-34-13.20-0288.00
Septicperm:	City of Rehoboth	Wellauthco:	4137573
Wellstatus:	Completed		
Estmaxcapa:	20		
Estdailyus:	300		
Requiresal:	NO	Estconstru:	20131029000000.000
Proposeddr:	Mud Rotary	Formation:	Undetermined
Aquifer:	Undetermined	Pumpmaker:	Not Reported
Pumpintake:	0	Pumptestra:	50
Pumpratedc:	0		
Pumptestti:	2		
Pumpingwat:	25	Retainwell:	Not Reported
Staticwate:	18	Waterlevel:	20131202000000.000
Totaldepth:	50	Totaldep00:	48
Welltermun:	12	Welltermin:	Pitless Adaptor
Replacemen:	N	Replacedwe:	Not Reported
Wellabando:	Not Reported	Wellaban00:	Not Reported

Localid:	Not Reported	Apprecdate:	20131029103729.000
Locreviewd:	20131029103729.000	Proposedco:	20131029103729.000
Permitappr:	20131104000000.000	Actualcons:	Not Reported
Completion:	20131127000000.000	Abandonrep:	Not Reported
Reclassify:	Not Reported	Potable:	No
Testtemp:	No	Gmz:	No
Wellpit:	No	Replacem00:	No
Allocrevie:	No	Sampled:	No
Cpcn:	Yes	Agprecdist:	No
Floodplain:	No	Smalllot:	Yes
Injection:	No	Pciv:	No
Emergency:	No	Confined:	No
Reviewable:	No	Existing:	No
Screentop:	30	Screenbase:	45
Screenmate:	PVC	Minwelldia:	4
Maxwelldia:	4		
Locid:	1037982		
X:	228268.40625	Y:	79235.53125
Latitude:	38.713365		
Longitude:	-75.091647		
Locationme:	Address Matching-House Number	County:	Sussex
Modgrid:	218-110	Watershed:	Lewes-Rehoboth Canal
Basin:	Inland Bays/Atlantic Ocean	Usgshydrol:	02060010
Licensenum:	4427		
Wellcontra:	Aquatech Water Specialties, LLC		
Owner:	Pina, Virginia		
Owneraddre:	627 Vassar Road, Wayne, PA 19087 US		
Grouttop:	0	Groutbase:	20
Groutmater:	Bentonite	Graveltop:	28
Gravelbase:	45	Gravelmate:	Gravel
Innercasin:	0	Innercas00:	30
Innercas01:	PVC	Site id:	DE1000000090230

21
East
1/8 - 1/4 Mile
Lower

DE WELLS **DE1000000096544**

Objectid:	96544		
Permitnumb:	156093		
Localwelli:	Not Reported	Welltype:	Monitor - Direct Push
Dgsid:	Not Reported	Taxid:	Not Reported
Septicperm:	Not Reported	Wellauthco:	Not Reported
Wellstatus:	Active		
Estmaxcapa:	0		
Estdailyus:	0		
Requiresal:	NO	Estconstru:	19980205000000.000
Proposeddr:	Geo-Probe	Formation:	Not Reported
Aquifer:	Not Reported	Pumpmaker:	Not Reported
Pumpintake:	0	Pumptestra:	0
Pumpratedc:	0		
Pumptestti:	0		
Pumpingwat:	0	Retainwell:	0
Staticwate:	18	Waterlevel:	19980205000000.000
Totaldepth:	0	Totaldep00:	20
Welltermun:	0	Welltermin:	None
Replacemen:	Not Reported	Replacedwe:	Not Reported
Wellabando:	Not Reported	Wellaban00:	Not Reported

Localid:	P 39 - P 48	Apprecdate:	19980121000000.000
Locreviewd:	19980121000000.000	Proposedco:	19980121000000.000
Permitappr:	19980121000000.000	Actualcons:	Not Reported
Completion:	19980205000000.000	Abandonrep:	Not Reported
Reclassify:	Not Reported	Potable:	No
Testtemp:	No	Gmz:	No
Wellpit:	No	Replacem00:	No
Allocrevie:	No	Sampled:	No
Cpcn:	No	Agprecdist:	No
Floodplain:	No	Smalllot:	No
Injection:	No	Pciv:	No
Emergency:	No	Confined:	No
Reviewable:	No	Existing:	No
Screentop:	0	Screenbase:	0
Screenmate:	Not Reported	Minwelldia:	0
Maxwelldia:	0		
Locid:	97581		
X:	228695.703125	Y:	79504.609375
Latitude:	38.715775		
Longitude:	-75.086722		
Locationme:	GIS High Accuracy Interpolation	County:	Sussex
Modgrid:	218-110	Watershed:	Lewes-Rehoboth Canal
Basin:	Inland Bays/Atlantic Ocean	Usgshydrol:	02060010
Licensenum:	8		
Wellcontra:	Allied Water Services		
Owner:	Exxon Mobil Corporation		
Owneraddre:	140 South Village Avenue, Suite 200, Exton, PA 19341 US		
Grouttop:	0	Groutbase:	0
Groutmater:	Not Reported	Graveltop:	0
Gravelbase:	0	Gravelmate:	Not Reported
Innercasin:	0	Innercas00:	0
Innercas01:	Not Reported	Site id:	DE1000000096544

22
NW
1/8 - 1/4 Mile
Lower

DE WELLS **DE1000000090067**

Objectid:	90067		
Permitnumb:	232695		
Localwelli:	Lot 3	Welltype:	Geothermal - Supply
Dgsid:	Not Reported	Taxid:	3-34-13.00-1300.00
Septicperm:	central	Wellauthco:	3500335
Wellstatus:	Completed		
Estmaxcapa:	10		
Estdailyus:	1000		
Requiresal:	NO	Estconstru:	Not Reported
Proposeddr:	Mud Rotary	Formation:	Undetermined
Aquifer:	Undetermined	Pumpmaker:	Not Reported
Pumpintake:	0	Pumptestra:	50
Pumpratedc:	0		
Pumptestti:	2		
Pumpingwat:	35	Retainwell:	N
Staticwate:	15	Waterlevel:	20101021000000.000
Totaldepth:	130	Totaldep00:	138
Welltermun:	8	Welltermin:	Pitless Adaptor
Replacemen:	N	Replacedwe:	Not Reported
Wellabando:	Not Reported	Wellaban00:	Not Reported

Localid:	Not Reported	Apprecdate:	20100823000000.000
Locreviewd:	20100823000000.000	Proposedco:	20100826000000.000
Permitappr:	20100826000000.000	Actualcons:	Not Reported
Completion:	20100928000000.000	Abandonrep:	Not Reported
Reclassify:	Not Reported	Potable:	No
Testtemp:	No	Gmz:	No
Wellpit:	No	Replacem00:	No
Allocrevie:	No	Sampled:	No
Cpcn:	Yes	Agprecdist:	No
Floodplain:	No	Smalllot:	No
Injection:	No	Pciv:	No
Emergency:	No	Confined:	No
Reviewable:	No	Existing:	No
Screentop:	128	Screenbase:	138
Screenmate:	PVC	Minwelldia:	4
Maxwelldia:	4		
Locid:	897759		
X:	228142	Y:	79648.1015625
Latitude:	38.717085		
Longitude:	-75.093086		
Locationme:	Address Matching-House Number	County:	Sussex
Modgrid:	206-112	Watershed:	Lewes-Rehoboth Canal
Basin:	Inland Bays/Atlantic Ocean	Usgshydrol:	02060010
Licensenum:	201		
Wellcontra:	John's Well Drilling Inc		
Owner:	Wiegand, Claudia Frances Trustee		
Owneraddre:	1077 30th Street, Northwest 710, Washington, DC 20007 US		
Grouttop:	0	Groutbase:	128
Groutmater:	Bentonite	Graveltop:	128
Gravelbase:	138	Gravelmate:	Gravel
Innercasin:	0	Innercas00:	128
Innercas01:	PVC	Site id:	DE1000000090067

23
WSW
1/8 - 1/4 Mile
Lower

DE WELLS **DE1000000004843**

Objectid:	4843		
Permitnumb:	204346		
Localwelli:	Not Reported	Welltype:	Agricultural - Standard
Dgsid:	Not Reported	Taxid:	Not Reported
Septicperm:	Not Reported	Wellauthco:	Not Reported
Wellstatus:	Active		
Estmaxcapa:	17		
Estdailyus:	4000		
Requiresal:	NO	Estconstru:	20041115000000.000
Proposeddr:	Mud Rotary	Formation:	Undetermined
Aquifer:	Undetermined	Pumpmaker:	Not Reported
Pumpintake:	40	Pumptestra:	40
Pumpratedc:	25		
Pumptestti:	2		
Pumpingwat:	35	Retainwell:	0
Staticwate:	28	Waterlevel:	20041115000000.000
Totaldepth:	0	Totaldep00:	131
Welltermun:	24	Welltermin:	Pitless Adaptor
Replacemen:	Not Reported	Replacedwe:	Not Reported
Wellabando:	Not Reported	Wellaban00:	Not Reported

Localid:	Reh. Grand	Apprecdate:	20040928000000.000
Locreviewd:	20040928000000.000	Proposedco:	20040928000000.000
Permitappr:	20040928000000.000	Actualcons:	Not Reported
Completion:	20041115000000.000	Abandonrep:	Not Reported
Reclassify:	Not Reported	Potable:	No
Testtemp:	No	Gmz:	No
Wellpit:	No	Replacem00:	No
Allocrevie:	No	Sampled:	No
Cpcn:	No	Agprecdist:	No
Floodplain:	No	Smalllot:	No
Injection:	No	Pciv:	No
Emergency:	No	Confined:	No
Reviewable:	No	Existing:	No
Screentop:	120	Screenbase:	130
Screenmate:	PVC	Minwelldia:	4
Maxwelldia:	4		
Locid:	81825		
X:	228097	Y:	79303.703125
Latitude:	38.713984		
Longitude:	-75.093615		
Locationme:	GIS High Accuracy Interpolation	County:	Sussex
Modgrid:	214-110	Watershed:	Lewes-Rehoboth Canal
Basin:	Inland Bays/Atlantic Ocean	Usgshydrol:	02060010
Licensenum:	1		
Wellcontra:	White Drilling Corporation		
Owner:	Rehoboth Grand LLC		
Owneraddre:	26412 Broadkill Road, Milton, DE 19968 US		
Grouttop:	0	Groutbase:	40
Groutmater:	Bentonite	Graveltop:	118
Gravelbase:	131	Gravelmate:	Gravel
Innercasin:	0	Innercas00:	120
Innercas01:	PVC	Site id:	DE1000000004843

24
West
1/8 - 1/4 Mile
Higher

DE WELLS **DE1000000094235**

Objectid:	94235		
Permitnumb:	218049		
Localwelli:	Not Reported	Welltype:	Irrigation - Standard
Dgsid:	Not Reported	Taxid:	3-34-13.20-0113.00
Septicperm:	Not Reported	Wellauthco:	2817545
Wellstatus:	Completed		
Estmaxcapa:	50		
Estdailyus:	300		
Requiresal:	NO	Estconstru:	Not Reported
Proposeddr:	Mud Rotary	Formation:	Undetermined
Aquifer:	Undetermined	Pumpmaker:	Not Reported
Pumpintake:	0	Pumptestra:	55
Pumpratedc:	0		
Pumptestti:	8		
Pumpingwat:	67	Retainwell:	N
Staticwate:	20	Waterlevel:	20070305000000.000
Totaldepth:	80	Totaldep00:	145
Welltermun:	24	Welltermin:	Other
Replacemen:	N	Replacedwe:	Not Reported
Wellabando:	Not Reported	Wellaban00:	Not Reported

Localid:	Not Reported	Apprecdate:	20070131000000.000
Locreviewd:	20070201000000.000	Proposedco:	20070207000000.000
Permitappr:	20070207000000.000	Actualcons:	Not Reported
Completion:	20070320000000.000	Abandonrep:	Not Reported
Reclassify:	Not Reported	Potable:	No
Testtemp:	No	Gmz:	No
Wellpit:	No	Replacem00:	No
Allocrevie:	Yes	Sampled:	No
Cpcn:	Yes	Agprecdist:	No
Floodplain:	No	Smalllot:	No
Injection:	No	Pciv:	No
Emergency:	No	Confined:	No
Reviewable:	Yes	Existing:	No
Screentop:	120	Screenbase:	140
Screenmate:	PVC	Minwelldia:	4
Maxwelldia:	4		
Locid:	324199		
X:	228046	Y:	79430
Latitude:	38.715124		
Longitude:	-75.094198		
Locationme:	Address Matching-House Number	County:	Sussex
Modgrid:	206-112	Watershed:	Lewes-Rehoboth Canal
Basin:	Inland Bays/Atlantic Ocean	Usgshydrol:	02060010
Licensenum:	14		
Wellcontra:	A C Schultes Of Delaware		
Owner:	Edgewater Park Development LLC		
Owneraddre:	105 Foulk Road, Wilmington, DE 19803 US		
Grouttop:	0	Groutbase:	140
Groutmater:	Bentonite	Graveltop:	140
Gravelbase:	145	Gravelmate:	Gravel
Innercasin:	0	Innercas00:	120
Innercas01:	PVC	Site id:	DE1000000094235

E25
North
1/8 - 1/4 Mile
Lower

DE WELLS **DE1000000010944**

Objectid:	10944		
Permitnumb:	237145		
Localwelli:	Lot 6-A	Welltype:	Agricultural - Within CPCN
Dgsid:	Not Reported	Taxid:	3-34-13.16-0028.00
Septicperm:	central	Wellauthco:	2932843
Wellstatus:	Completed		
Estmaxcapa:	15		
Estdailyus:	300		
Requiresal:	NO	Estconstru:	Not Reported
Proposeddr:	Mud Rotary	Formation:	Undetermined
Aquifer:	Undetermined	Pumpmaker:	Not Reported
Pumpintake:	0	Pumptestra:	75
Pumpratedc:	0		
Pumptestti:	0		
Pumpingwat:	24	Retainwell:	N
Staticwate:	22	Waterlevel:	20111108000000.000
Totaldepth:	100	Totaldep00:	108
Welltermun:	12	Welltermin:	None
Replacemen:	N	Replacedwe:	Not Reported
Wellabando:	Not Reported	Wellaban00:	Not Reported

Localid:	Not Reported	Apprecdate:	20110928000000.000
Locreviewd:	20110928000000.000	Proposedco:	20111004000000.000
Permitappr:	20111004000000.000	Actualcons:	Not Reported
Completion:	20111108000000.000	Abandonrep:	Not Reported
Reclassify:	Not Reported	Potable:	No
Testtemp:	No	Gmz:	No
Wellpit:	No	Replacem00:	No
Allocrevie:	No	Sampled:	No
Cpcn:	No	Agprecdist:	No
Floodplain:	No	Smalllot:	No
Injection:	No	Pciv:	No
Emergency:	No	Confined:	No
Reviewable:	No	Existing:	No
Screentop:	98	Screenbase:	108
Screenmate:	PVC	Minwelldia:	4
Maxwelldia:	4		
Locid:	934362		
X:	228400	Y:	79849.6015625
Latitude:	38.718892		
Longitude:	-75.090111		
Locationme:	Address Matching-House Number	County:	Sussex
Modgrid:	210-114	Watershed:	Lewes-Rehoboth Canal
Basin:	Inland Bays/Atlantic Ocean	Usgshydrol:	02060010
Licensenum:	4205		
Wellcontra:	Tom's Well Drilling		
Owner:	Forbes, Patricia M		
Owneraddre:	17 Downs Drive, Wilmington, DE 19807 US		
Grouttop:	0	Groutbase:	20
Groutmater:	Bentonite	Graveltop:	98
Gravelbase:	108	Gravelmate:	Gravel
Innercasin:	0	Innercas00:	98
Innercas01:	PVC	Site id:	DE1000000010944

E26
NNE
1/8 - 1/4 Mile
Lower

DE WELLS **DE1000000011532**

Objectid:	11532		
Permitnumb:	240193		
Localwelli:	Not Reported	Welltype:	Agricultural - Within CPCN
Dgsid:	Not Reported	Taxid:	3-34-13.16-0032.01
Septicperm:	central	Wellauthco:	5491453
Wellstatus:	Completed		
Estmaxcapa:	0		
Estdailyus:	1200		
Requiresal:	NO	Estconstru:	20120718000000.000
Proposeddr:	Unknown	Formation:	Undetermined
Aquifer:	Undetermined	Pumpmaker:	Not Reported
Pumpintake:	0	Pumptestra:	30
Pumpratedc:	0		
Pumptestti:	1		
Pumpingwat:	20	Retainwell:	N
Staticwate:	15	Waterlevel:	20130724000000.000
Totaldepth:	50	Totaldep00:	40
Welltermun:	8	Welltermin:	Pitless Adaptor
Replacemen:	N	Replacedwe:	Not Reported
Wellabando:	Not Reported	Wellaban00:	Not Reported

Localid:	Not Reported	Apprecdate:	20120718122630.000
Locreviewd:	20120718122630.000	Proposedco:	20120720000000.000
Permitappr:	20120720000000.000	Actualcons:	Not Reported
Completion:	20130724000000.000	Abandonrep:	Not Reported
Reclassify:	Not Reported	Potable:	No
Testtemp:	No	Gmz:	No
Wellpit:	No	Replacem00:	No
Allocrevie:	No	Sampled:	No
Cpcn:	No	Agprecdist:	No
Floodplain:	No	Smalllot:	Yes
Injection:	No	Pciv:	No
Emergency:	No	Confined:	No
Reviewable:	No	Existing:	No
Screentop:	34	Screenbase:	39
Screenmate:	PVC	Minwelldia:	4
Maxwelldia:	4		
Locid:	954705		
X:	228498.5	Y:	79851.6484375
Latitude:	38.718907		
Longitude:	-75.088976		
Locationme:	Address Matching-House Number	County:	Sussex
Modgrid:	218-110	Watershed:	Lewes-Rehoboth Canal
Basin:	Inland Bays/Atlantic Ocean	Usgshydrol:	02060010
Licensenum:	5330		
Wellcontra:	Lawns Unlimited Ltd		
Owner:	Brady, Carol		
Owneraddre:	135 Henlopen Avenue, Rehoboth Beach, DE 19971 US		
Grouttop:	0	Groutbase:	20
Groutmater:	Bentonite	Graveltop:	20
Gravelbase:	39	Gravelmate:	Gravel
Innercasin:	0	Innercas00:	34
Innercas01:	PVC	Site id:	DE1000000011532

F27
SSE
1/8 - 1/4 Mile
Lower

DE WELLS **DE1000000014080**

Objectid:	14080		
Permitnumb:	219555		
Localwelli:	Not Reported	Welltype:	Dewater - Standard
Dgsid:	Not Reported	Taxid:	3-34-14.17-0271.00
Septicperm:	Not Reported	Wellauthco:	Not Reported
Wellstatus:	Permit Expired		
Estmaxcapa:	32		
Estdailyus:	44000		
Requiresal:	NO	Estconstru:	Not Reported
Proposeddr:	Washed	Formation:	Not Reported
Aquifer:	Not Reported	Pumpmaker:	Not Reported
Pumpintake:	0	Pumptestra:	0
Pumpratedc:	0		
Pumptestti:	0		
Pumpingwat:	0	Retainwell:	N
Staticwate:	0	Waterlevel:	Not Reported
Totaldepth:	9	Totaldep00:	0
Welltermun:	0	Welltermin:	Not Reported
Replacemen:	N	Replacedwe:	Not Reported
Wellabando:	Not Reported	Wellaban00:	Not Reported

Localid:	Not Reported	Apprecdate:	20070530000000.000
Locreviewd:	20070531000000.000	Proposedco:	20070606000000.000
Permitappr:	20070606000000.000	Actualcons:	Not Reported
Completion:	Not Reported	Abandonrep:	Not Reported
Reclassify:	Not Reported	Potable:	No
Testtemp:	Yes	Gmz:	No
Wellpit:	No	Replacem00:	No
Allocrevie:	Yes	Sampled:	No
Cpcn:	Yes	Agprecdist:	No
Floodplain:	No	Smalllot:	No
Injection:	No	Pciv:	No
Emergency:	No	Confined:	No
Reviewable:	Yes	Existing:	No
Screentop:	0	Screenbase:	0
Screenmate:	Not Reported	Minwelldia:	0
Maxwelldia:	0		
Locid:	356754		
X:	228608	Y:	79115.8984375
Latitude:	38.712276		
Longitude:	-75.08775		
Locationme:	Address Matching-House Number	County:	Sussex
Modgrid:	218-110	Watershed:	Lewes-Rehoboth Canal
Basin:	Inland Bays/Atlantic Ocean	Usgshydrol:	02060010
Licensenum:	4427		
Wellcontra:	Aquatech Water Specialties, LLC		
Owner:	Stockley Ventures LLC		
Owneraddre:	318 Laurel Street, Rehoboth Beach, DE 19971 US		
Grouttop:	0	Groutbase:	0
Groutmater:	Not Reported	Graveltop:	0
Gravelbase:	0	Gravelmate:	Not Reported
Innercasin:	0	Innercas00:	0
Innercas01:	Not Reported	Site id:	DE1000000014080

F28
SSE
1/4 - 1/2 Mile
Lower

DE WELLS **DE1000000089711**

Objectid:	89711		
Permitnumb:	213195		
Localwelli:	0	Welltype:	Geothermal - Supply
Dgsid:	0	Taxid:	3-34-14.17-0282.00
Septicperm:	Central	Wellauthco:	4256000
Wellstatus:	Completed		
Estmaxcapa:	30		
Estdailyus:	43200		
Requiresal:	NO	Estconstru:	20060201000000.000
Proposeddr:	Mud Rotary	Formation:	Undetermined
Aquifer:	Undetermined	Pumpmaker:	Not Reported
Pumpintake:	0	Pumptestra:	25
Pumpratedc:	0		
Pumptestti:	2		
Pumpingwat:	25	Retainwell:	0
Staticwate:	15	Waterlevel:	20060510000000.000
Totaldepth:	120	Totaldep00:	140
Welltermun:	12	Welltermin:	Pitless Adaptor
Replacemen:	Y	Replacedwe:	Not Reported
Wellabando:	Not Reported	Wellaban00:	Bad Water

Localid:	Not Reported	Apprecdate:	20060201000000.000
Locreviewd:	20060202000000.000	Proposedco:	20060217000000.000
Permitappr:	20060217000000.000	Actualcons:	Not Reported
Completion:	20060524000000.000	Abandonrep:	Not Reported
Reclassify:	Not Reported	Potable:	Yes
Testtemp:	No	Gmz:	No
Wellpit:	No	Replacem00:	No
Allocrevie:	No	Sampled:	No
Cpcn:	Yes	Agprecdist:	No
Floodplain:	No	Smalllot:	No
Injection:	No	Pciv:	No
Emergency:	No	Confined:	No
Reviewable:	Yes	Existing:	No
Screentop:	125	Screenbase:	135
Screenmate:	PVC	Minwelldia:	4
Maxwelldia:	4		
Locid:	312525		
X:	228592	Y:	79094.1015625
Latitude:	38.71208		
Longitude:	-75.087935		
Locationme:	GIS High Accuracy Interpolation	County:	Sussex
Modgrid:	218-110	Watershed:	Lewes-Rehoboth Canal
Basin:	Inland Bays/Atlantic Ocean	Usgshydrol:	02060010
Licensenum:	4427		
Wellcontra:	Aquatech Water Specialties, LLC		
Owner:	Groven, Claude M		
Owneraddre:	7306 Durbin Terrace, Bethesda, MD 20817 US		
Grouttop:	0	Groutbase:	25
Groutmater:	Bentonite	Graveltop:	120
Gravelbase:	135	Gravelmate:	Gravel
Innercasin:	0	Innercas00:	125
Innercas01:	PVC	Site id:	DE1000000089711

E29
North
1/4 - 1/2 Mile
Lower

DE WELLS **DE1000000004730**

Objectid:	4730		
Permitnumb:	200593		
Localwelli:	Not Reported	Welltype:	Agricultural - Standard
Dgsid:	Not Reported	Taxid:	Not Reported
Septicperm:	Not Reported	Wellauthco:	Not Reported
Wellstatus:	Active		
Estmaxcapa:	15		
Estdailyus:	500		
Requiresal:	NO	Estconstru:	20040624000000.000
Proposeddr:	Mud Rotary	Formation:	Undetermined
Aquifer:	Undetermined	Pumpmaker:	Not Reported
Pumpintake:	50	Pumptestra:	25
Pumpratedc:	30		
Pumptestti:	2		
Pumpingwat:	28	Retainwell:	0
Staticwate:	20	Waterlevel:	20040624000000.000
Totaldepth:	0	Totaldep00:	110
Welltermun:	12	Welltermin:	Pitless Adaptor
Replacemen:	Not Reported	Replacedwe:	Not Reported
Wellabando:	Not Reported	Wellaban00:	Not Reported

Localid:	Lot A12	Apprecdate:	20040414000000.000
Locreviewd:	20040414000000.000	Proposedco:	20040414000000.000
Permitappr:	20040414000000.000	Actualcons:	Not Reported
Completion:	20040624000000.000	Abandonrep:	Not Reported
Reclassify:	Not Reported	Potable:	No
Testtemp:	No	Gmz:	No
Wellpit:	No	Replacem00:	No
Allocrevie:	No	Sampled:	No
Cpcn:	No	Agprecdist:	No
Floodplain:	No	Smalllot:	No
Injection:	No	Pciv:	No
Emergency:	No	Confined:	No
Reviewable:	No	Existing:	No
Screentop:	100	Screenbase:	110
Screenmate:	PVC	Minwelldia:	4
Maxwelldia:	4		
Locid:	79803		
X:	228368	Y:	79883.5
Latitude:	38.719198		
Longitude:	-75.090476		
Locationme:	GIS High Accuracy Interpolation	County:	Sussex
Modgrid:	210-114	Watershed:	Lewes-Rehoboth Canal
Basin:	Inland Bays/Atlantic Ocean	Usgshydrol:	02060010
Licensenum:	789		
Wellcontra:	Atlantic Well Drilling Inc		
Owner:	Koones, Charles		
Owneraddre:	101 Tidewaters, Rehoboth Beach, DE 19971 US		
Grouttop:	0	Groutbase:	80
Groutmater:	Bentonite	Graveltop:	90
Gravelbase:	110	Gravelmate:	Gravel
Innercasin:	0	Innercas00:	100
Innercas01:	PVC	Site id:	DE1000000004730

G30
South
1/4 - 1/2 Mile
Lower

DE WELLS **DE1000000011688**

Objectid:	11688		
Permitnumb:	240751		
Localwelli:	Lot 57	Welltype:	Agricultural - Within CPCN
Dgsid:	Not Reported	Taxid:	3-34-19.08-0057.00
Septicperm:	central	Wellauthco:	6451277
Wellstatus:	Completed		
Estmaxcapa:	20		
Estdailyus:	28800		
Requiresal:	NO	Estconstru:	Not Reported
Proposeddr:	Mud Rotary	Formation:	Undetermined
Aquifer:	Undetermined	Pumpmaker:	Not Reported
Pumpintake:	0	Pumptestra:	60
Pumpratedc:	0		
Pumptestti:	2		
Pumpingwat:	20	Retainwell:	N
Staticwate:	9	Waterlevel:	20130516000000.000
Totaldepth:	50	Totaldep00:	40
Welltermun:	12	Welltermin:	Pitless Adaptor
Replacemen:	N	Replacedwe:	Not Reported
Wellabando:	Not Reported	Wellaban00:	Not Reported

Localid:	Not Reported	Apprecdate:	20120905000000.000
Locreviewd:	20120905000000.000	Proposedco:	20120910000000.000
Permitappr:	20120910000000.000	Actualcons:	Not Reported
Completion:	20130515000000.000	Abandonrep:	Not Reported
Reclassify:	Not Reported	Potable:	No
Testtemp:	No	Gmz:	No
Wellpit:	No	Replacem00:	No
Allocrevie:	No	Sampled:	No
Cpcn:	Yes	Agprecdist:	No
Floodplain:	No	Smalllot:	No
Injection:	No	Pciv:	No
Emergency:	No	Confined:	No
Reviewable:	No	Existing:	No
Screentop:	24	Screenbase:	34
Screenmate:	PVC	Minwelldia:	4
Maxwelldia:	4		
Locid:	1006639		
X:	228435.09375	Y:	79042.421875
Latitude:	38.71162		
Longitude:	-75.089738		
Locationme:	GPS-Differentially Corrected	County:	Sussex
Modgrid:	218-110	Watershed:	Lewes-Rehoboth Canal
Basin:	Inland Bays/Atlantic Ocean	Usgshydrol:	02060010
Licensenum:	4427		
Wellcontra:	Aquatech Water Specialties, LLC		
Owner:	Ward, Deborah S		
Owneraddre:	1301 North Tuckahoe Street, Falls Church, VA 22046 US		
Grouttop:	0	Groutbase:	22
Groutmater:	Bentonite	Graveltop:	22
Gravelbase:	34	Gravelmate:	Gravel
Innercasin:	0	Innercas00:	24
Innercas01:	PVC	Site id:	DE1000000011688

E31
NNW
1/4 - 1/2 Mile
Lower

DE WELLS **DE1000000004999**

Objectid:	4999		
Permitnumb:	210115		
Localwelli:	Not Reported	Welltype:	Agricultural - Standard
Dgsid:	Not Reported	Taxid:	3-34-13.16-0021.00
Septicperm:	Not Reported	Wellauthco:	01241EF3
Wellstatus:	Active		
Estmaxcapa:	30		
Estdailyus:	432000		
Requiresal:	YES	Estconstru:	20050124000000.000
Proposeddr:	Augered	Formation:	Undetermined
Aquifer:	Undetermined	Pumpmaker:	NONE
Pumpintake:	0	Pumptestra:	0
Pumpratedc:	0		
Pumptestti:	0		
Pumpingwat:	0	Retainwell:	Not Reported
Staticwate:	6	Waterlevel:	20050606085842.000
Totaldepth:	120	Totaldep00:	14
Welltermun:	0	Welltermin:	None
Replacemen:	Not Reported	Replacedwe:	Not Reported
Wellabando:	Not Reported	Wellaban00:	Bad Water

Localid:	Not Reported	Apprecdate:	20050525000000.000
Locreviewd:	20050531000000.000	Proposedco:	20050606000000.000
Permitappr:	20050606000000.000	Actualcons:	Not Reported
Completion:	20050124000000.000	Abandonrep:	Not Reported
Reclassify:	Not Reported	Potable:	No
Testtemp:	No	Gmz:	No
Wellpit:	No	Replacem00:	No
Allocrevie:	No	Sampled:	No
Cpcn:	No	Agprecdist:	No
Floodplain:	No	Smalllot:	No
Injection:	No	Pciv:	No
Emergency:	No	Confined:	No
Reviewable:	No	Existing:	No
Screentop:	4	Screenbase:	14
Screenmate:	PVC	Minwelldia:	2
Maxwelldia:	2		
Locid:	309201		
X:	228329	Y:	79879.6015625
Latitude:	38.719165		
Longitude:	-75.090926		
Locationme:	GIS High Accuracy Interpolation	County:	Sussex
Modgrid:	210-114	Watershed:	Lewes-Rehoboth Canal
Basin:	Inland Bays/Atlantic Ocean	Usgshydrol:	02060010
Licensenum:	4427		
Wellcontra:	Aquatech Water Specialties, LLC		
Owner:	Lyons, Garrett		
Owneraddre:	103 Tidewater Henlopen Acres, Rehoboth Beach, DE 19971 US		
Grouttop:	0	Groutbase:	3
Groutmater:	Bentonite	Graveltop:	4
Gravelbase:	14	Gravelmate:	Gravel
Innercasin:	0	Innercas00:	4
Innercas01:	PVC	Site id:	DE1000000004999

G32
South
1/4 - 1/2 Mile
Lower

DE WELLS **DE1000000126770**

Objectid:	126770		
Permitnumb:	110721		
Localwelli:	Not Reported	Welltype:	Other - Standard
Dgsid:	Not Reported	Taxid:	Not Reported
Septicperm:	Not Reported	Wellauthco:	Not Reported
Wellstatus:	Active		
Estmaxcapa:	0		
Estdailyus:	0		
Requiresal:	NO	Estconstru:	19970225000000.000
Proposeddr:	Mud Rotary	Formation:	Not Reported
Aquifer:	Not Reported	Pumpmaker:	Not Reported
Pumpintake:	0	Pumptestra:	0
Pumpratedc:	0		
Pumptestti:	0		
Pumpingwat:	0	Retainwell:	0
Staticwate:	0	Waterlevel:	Not Reported
Totaldepth:	0	Totaldep00:	200
Welltermun:	0	Welltermin:	None
Replacemen:	Y	Replacedwe:	Not Reported
Wellabando:	Not Reported	Wellaban00:	Not Reported

Localid:	Not Reported	Apprecdate:	19970121000000.000
Locreviewd:	20130626000000.000	Proposedco:	19970121000000.000
Permitappr:	19970121000000.000	Actualcons:	Not Reported
Completion:	19970225000000.000	Abandonrep:	Not Reported
Reclassify:	Not Reported	Potable:	No
Testtemp:	No	Gmz:	No
Wellpit:	No	Replacem00:	No
Allocrevie:	No	Sampled:	No
Cpcn:	No	Agprecdist:	No
Floodplain:	No	Smalllot:	No
Injection:	No	Pciv:	No
Emergency:	No	Confined:	No
Reviewable:	No	Existing:	No
Screentop:	0	Screenbase:	0
Screenmate:	Not Reported	Minwelldia:	0
Maxwelldia:	0		
Locid:	90178		
X:	228398.40625	Y:	79030.4296875
Latitude:	38.711513		
Longitude:	-75.090161		
Locationme:	GPS-Differentially Corrected	County:	Sussex
Modgrid:	218-110	Watershed:	Lewes-Rehoboth Canal
Basin:	Inland Bays/Atlantic Ocean	Usgshydrol:	02060010
Licensenum:	789		
Wellcontra:	Atlantic Well Drilling Inc		
Owner:	White, Doug		
Owneraddre:	341 Hickman Avenue, Rehoboth Beach, DE 19971 US		
Grouttop:	0	Groutbase:	150
Groutmater:	Bentonite	Graveltop:	0
Gravelbase:	0	Gravelmate:	Not Reported
Innercasin:	0	Innercas00:	200
Innercas01:	PVC	Site id:	DE1000000126770

E33
North
1/4 - 1/2 Mile
Lower

DE WELLS **DE1000000005063**

Objectid:	5063		
Permitnumb:	211217		
Localwelli:	Not Reported	Welltype:	Agricultural - Standard
Dgsid:	Not Reported	Taxid:	3-34-13.16-0019.00
Septicperm:	Central	Wellauthco:	5957341
Wellstatus:	Active		
Estmaxcapa:	30		
Estdailyus:	43200		
Requiresal:	YES	Estconstru:	20051114000000.000
Proposeddr:	Mud Rotary	Formation:	Undetermined
Aquifer:	Undetermined	Pumpmaker:	STA-RITE
Pumpintake:	30	Pumptestra:	50
Pumpratedc:	15		
Pumptestti:	2		
Pumpingwat:	25	Retainwell:	Not Reported
Staticwate:	16	Waterlevel:	20051128093309.000
Totaldepth:	120	Totaldep00:	120
Welltermun:	12	Welltermin:	Pitless Adaptor
Replacemen:	Not Reported	Replacedwe:	Not Reported
Wellabando:	Not Reported	Wellaban00:	Bad Water

Localid:	Not Reported	Apprecdate:	20050825000000.000
Locreviewd:	20050825000000.000	Proposedco:	20050906000000.000
Permitappr:	20050906000000.000	Actualcons:	Not Reported
Completion:	20051114000000.000	Abandonrep:	Not Reported
Reclassify:	Not Reported	Potable:	No
Testtemp:	No	Gmz:	No
Wellpit:	No	Replacem00:	No
Allocrevie:	No	Sampled:	No
Cpcn:	No	Agprecdist:	No
Floodplain:	No	Smalllot:	No
Injection:	No	Pciv:	No
Emergency:	No	Confined:	No
Reviewable:	No	Existing:	No
Screentop:	112	Screenbase:	120
Screenmate:	PVC	Minwelldia:	4
Maxwelldia:	4		
Locid:	310223		
X:	228358	Y:	79932.796875
Latitude:	38.719643		
Longitude:	-75.090591		
Locationme:	GIS High Accuracy Interpolation	County:	Sussex
Modgrid:	210-114	Watershed:	Lewes-Rehoboth Canal
Basin:	Inland Bays/Atlantic Ocean	Usgshydrol:	02060010
Licensenum:	4427		
Wellcontra:	Aquatech Water Specialties, LLC		
Owner:	Rinker, Thomas L		
Owneraddre:	99 Tidewater Road, Rehoboth Beach, DE 19971 US		
Grouttop:	0	Groutbase:	50
Groutmater:	Bentonite	Graveltop:	110
Gravelbase:	120	Gravelmate:	Gravel
Innercasin:	0	Innercas00:	112
Innercas01:	PVC	Site id:	DE1000000005063

H34
NE
1/4 - 1/2 Mile
Lower

DE WELLS **DE1000000090193**

Objectid:	90193		
Permitnumb:	241377		
Localwelli:	Not Reported	Welltype:	Geothermal - Supply
Dgsid:	Not Reported	Taxid:	3-34-14.13-0158.01
Septicperm:	central	Wellauthco:	Not Reported
Wellstatus:	Permit Expired		
Estmaxcapa:	25		
Estdailyus:	1000		
Requiresal:	NO	Estconstru:	20121116000000.000
Proposeddr:	Unknown	Formation:	Not Reported
Aquifer:	Not Reported	Pumpmaker:	Not Reported
Pumpintake:	0	Pumptestra:	0
Pumpratedc:	0		
Pumptestti:	0		
Pumpingwat:	0	Retainwell:	N
Staticwate:	0	Waterlevel:	Not Reported
Totaldepth:	60	Totaldep00:	0
Welltermun:	0	Welltermin:	Not Reported
Replacemen:	N	Replacedwe:	Not Reported
Wellabando:	Not Reported	Wellaban00:	Not Reported

Localid:	Not Reported	Apprecdate:	20121102101905.000
Locreviewd:	20121102101905.000	Proposedco:	20121116000000.000
Permitappr:	20121116000000.000	Actualcons:	Not Reported
Completion:	Not Reported	Abandonrep:	Not Reported
Reclassify:	Not Reported	Potable:	No
Testtemp:	No	Gmz:	No
Wellpit:	No	Replacem00:	No
Allocrevie:	No	Sampled:	No
Cpcn:	Yes	Agprecdist:	No
Floodplain:	No	Smalllot:	Yes
Injection:	No	Pciv:	No
Emergency:	No	Confined:	No
Reviewable:	No	Existing:	No
Screentop:	0	Screenbase:	0
Screenmate:	Not Reported	Minwelldia:	0
Maxwelldia:	0		
Locid:	1010484		
X:	228695.796875	Y:	79857.7890625
Latitude:	38.718956		
Longitude:	-75.086706		
Locationme:	Address Matching-House Number	County:	Sussex
Modgrid:	218-110	Watershed:	Lewes-Rehoboth Canal
Basin:	Inland Bays/Atlantic Ocean	Usgshydrol:	02060010
Licensenum:	319		
Wellcontra:	Weber's Well Drilling Inc		
Owner:	Sumner, Martin W		
Owneraddre:	5408 Cathedral Avenue NW, Washington, DC 20016 US		
Grouttop:	0	Groutbase:	0
Groutmater:	Not Reported	Graveltop:	0
Gravelbase:	0	Gravelmate:	Not Reported
Innercasin:	0	Innercas00:	0
Innercas01:	Not Reported	Site id:	DE1000000090193

H35
NNE
1/4 - 1/2 Mile
Lower

DE WELLS **DE1000000089731**

Objectid:	89731		
Permitnumb:	214827		
Localwelli:	Lot 114	Welltype:	Geothermal - Supply
Dgsid:	Not Reported	Taxid:	3-34-14.13-0093.00
Septicperm:	central	Wellauthco:	4608235
Wellstatus:	Completed		
Estmaxcapa:	15		
Estdailyus:	500		
Requiresal:	NO	Estconstru:	Not Reported
Proposeddr:	Mud Rotary	Formation:	Undetermined
Aquifer:	Undetermined	Pumpmaker:	Not Reported
Pumpintake:	0	Pumptestra:	30
Pumpratedc:	0		
Pumptestti:	2		
Pumpingwat:	35	Retainwell:	N
Staticwate:	22	Waterlevel:	20061106000000.000
Totaldepth:	110	Totaldep00:	107
Welltermun:	12	Welltermin:	Pitless Adaptor
Replacemen:	N	Replacedwe:	Not Reported
Wellabando:	Not Reported	Wellaban00:	Not Reported

Localid:	Not Reported	Apprecdate:	20060517000000.000
Locreviewd:	20060518000000.000	Proposedco:	20060803000000.000
Permitappr:	20060828000000.000	Actualcons:	Not Reported
Completion:	20061117000000.000	Abandonrep:	Not Reported
Reclassify:	Not Reported	Potable:	No
Testtemp:	No	Gmz:	No
Wellpit:	No	Replacem00:	No
Allocrevie:	No	Sampled:	No
Cpcn:	Yes	Agprecdist:	No
Floodplain:	No	Smalllot:	No
Injection:	No	Pciv:	No
Emergency:	No	Confined:	No
Reviewable:	Yes	Existing:	No
Screentop:	97	Screenbase:	107
Screenmate:	PVC	Minwelldia:	4
Maxwelldia:	4		
Locid:	315148		
X:	228631	Y:	79901.296875
Latitude:	38.71935		
Longitude:	-75.087453		
Locationme:	GIS High Accuracy Interpolation	County:	Sussex
Modgrid:	218-110	Watershed:	Lewes-Rehoboth Canal
Basin:	Inland Bays/Atlantic Ocean	Usgshydrol:	02060010
Licensenum:	789		
Wellcontra:	Atlantic Well Drilling Inc		
Owner:	Holmes, Thomas H		
Owneraddre:	114 Henlopen Avenue, Rehoboth Beach, DE 19971 US		
Grouttop:	0	Groutbase:	90
Groutmater:	Bentonite	Graveltop:	97
Gravelbase:	107	Gravelmate:	Gravel
Innercasin:	0	Innercas00:	97
Innercas01:	PVC	Site id:	DE1000000089731

H36
NNE
1/4 - 1/2 Mile
Lower

DE WELLS **DE1000000090173**

Objectid:	90173		
Permitnumb:	238778		
Localwelli:	Not Reported	Welltype:	Geothermal - Supply
Dgsid:	Not Reported	Taxid:	3-34-14.13-0094.00
Septicperm:	Not Reported	Wellauthco:	3509985
Wellstatus:	Completed		
Estmaxcapa:	0		
Estdailyus:	1000		
Requiresal:	NO	Estconstru:	20120330000000.000
Proposeddr:	Mud Rotary	Formation:	Undetermined
Aquifer:	Undetermined	Pumpmaker:	Not Reported
Pumpintake:	0	Pumptestra:	38
Pumpratedc:	0		
Pumptestti:	.3		
Pumpingwat:	22	Retainwell:	Not Reported
Staticwate:	20	Waterlevel:	20120502000000.000
Totaldepth:	60	Totaldep00:	110
Welltermun:	12	Welltermin:	Pitless Adaptor
Replacemen:	N	Replacedwe:	Not Reported
Wellabando:	Not Reported	Wellaban00:	Not Reported

Localid:	Not Reported	Apprecdate:	20120321135146.000
Locreviewd:	20120321135146.000	Proposedco:	20120321135146.000
Permitappr:	20120330000000.000	Actualcons:	Not Reported
Completion:	20120427000000.000	Abandonrep:	Not Reported
Reclassify:	Not Reported	Potable:	Yes
Testtemp:	No	Gmz:	No
Wellpit:	No	Replacem00:	No
Allocrevie:	No	Sampled:	No
Cpcn:	Yes	Agprecdist:	No
Floodplain:	No	Smalllot:	Yes
Injection:	No	Pciv:	No
Emergency:	No	Confined:	No
Reviewable:	No	Existing:	No
Screentop:	100	Screenbase:	110
Screenmate:	PVC	Minwelldia:	4
Maxwelldia:	4		
Locid:	947166		
X:	228627.796875	Y:	79907.0234375
Latitude:	38.719402		
Longitude:	-75.087487		
Locationme:	Address Matching-House Number	County:	Sussex
Modgrid:	218-110	Watershed:	Lewes-Rehoboth Canal
Basin:	Inland Bays/Atlantic Ocean	Usgshydrol:	02060010
Licensenum:	319		
Wellcontra:	Weber's Well Drilling Inc		
Owner:	Andrews, Joseph		
Owneraddre:	10 Owen David Court, Dover, DE 19904 US		
Grouttop:	0	Groutbase:	100
Groutmater:	Bentonite	Graveltop:	100
Gravelbase:	110	Gravelmate:	Gravel
Innercasin:	0	Innercas00:	100
Innercas01:	PVC	Site id:	DE1000000090173

I37
NNE
1/4 - 1/2 Mile
Lower

DE WELLS **DE1000000004942**

Objectid:	4942		
Permitnumb:	209300		
Localwelli:	Not Reported	Welltype:	Agricultural - Standard
Dgsid:	Not Reported	Taxid:	3-34-14.13-0023.01
Septicperm:	county	Wellauthco:	0618KUQ3
Wellstatus:	Active		
Estmaxcapa:	20		
Estdailyus:	1000		
Requiresal:	YES	Estconstru:	20050518000000.000
Proposeddr:	Mud Rotary	Formation:	Undetermined
Aquifer:	Undetermined	Pumpmaker:	STA-RITE
Pumpintake:	40	Pumptestra:	50
Pumpratedc:	20		
Pumptestti:	2		
Pumpingwat:	28	Retainwell:	Not Reported
Staticwate:	18	Waterlevel:	20050801153928.000
Totaldepth:	120	Totaldep00:	130
Welltermun:	12	Welltermin:	Pitless Adaptor
Replacemen:	Not Reported	Replacedwe:	Not Reported
Wellabando:	Not Reported	Wellaban00:	Bad Water

Localid:	Not Reported	Apprecdate:	20050323000000.000
Locreviewd:	20050328000000.000	Proposedco:	20050329000000.000
Permitappr:	20050329000000.000	Actualcons:	Not Reported
Completion:	20050510000000.000	Abandonrep:	Not Reported
Reclassify:	Not Reported	Potable:	No
Testtemp:	No	Gmz:	No
Wellpit:	No	Replacem00:	No
Allocrevie:	No	Sampled:	No
Cpcn:	No	Agprecdist:	No
Floodplain:	No	Smalllot:	No
Injection:	No	Pciv:	No
Emergency:	No	Confined:	No
Reviewable:	No	Existing:	No
Screentop:	112	Screenbase:	122
Screenmate:	PVC	Minwelldia:	4
Maxwelldia:	4		
Locid:	49298		
X:	228519	Y:	79950.8984375
Latitude:	38.719801		
Longitude:	-75.088739		
Locationme:	GIS High Accuracy Interpolation	County:	Sussex
Modgrid:	210-114	Watershed:	Lewes-Rehoboth Canal
Basin:	Inland Bays/Atlantic Ocean	Usgshydrol:	02060010
Licensenum:	4427		
Wellcontra:	Aquatech Water Specialties, LLC		
Owner:	Poole, Elizabeth		
Owneraddre:	1100 Lovering Avenue, Apt 112, Rehoboth Beach, DE 19971 US		
Grouttop:	0	Groutbase:	50
Groutmater:	Bentonite	Graveltop:	110
Gravelbase:	122	Gravelmate:	Gravel
Innercasin:	0	Innercas00:	112
Innercas01:	PVC	Site id:	DE1000000004942

J38
ENE **FED USGS** **USGS40000231145**
1/4 - 1/2 Mile
Lower

Org. Identifier:	USGS-MD		
Formal name:	USGS Maryland Water Science Center		
Monloc Identifier:	USGS-384259075050501		
Monloc name:	Oi35-01		
Monloc type:	Well		
Monloc desc:	DGS Lat/Long:N384258W750505S		
Huc code:	02060010	Drainagearea value:	Not Reported
Drainagearea Units:	Not Reported	Contrib drainagearea:	Not Reported
Contrib drainagearea units:	Not Reported	Latitude:	38.716501
Longitude:	-75.0843474	Sourcemap scale:	24000
Horiz Acc measure:	1	Horiz Acc measure units:	seconds
Horiz Collection method:	Interpolated from map		
Horiz coord refsys:	NAD83	Vert measure val:	18
Vert measure units:	feet	Vertacc measure val:	10
Vert accmeasure units:	feet		
Vertcollection method:	Interpolated from topographic map		
Vert coord refsys:	NGVD29	Countrycode:	US
Aquifername:	Northern Atlantic Coastal Plain aquifer system		
Formation type:	Columbia Group		

Aquifer type:	Not Reported		
Construction date:	19430101	Welldepth:	Not Reported
Welldepth units:	Not Reported	Wellholedepth:	110
Wellholedepth units:	ft		

Ground-water levels, Number of Measurements: 0

J39
ENE **FED USGS** **USGS40000231146**
1/4 - 1/2 Mile
Lower

Org. Identifier:	USGS-MD		
Formal name:	USGS Maryland Water Science Center		
Monloc Identifier:	USGS-384259075050502		
Monloc name:	Oi35-02		
Monloc type:	Well		
Monloc desc:	DGS Lat/Long:N384258W750505S		
Huc code:	02060010	Drainagearea value:	Not Reported
Drainagearea Units:	Not Reported	Contrib drainagearea:	Not Reported
Contrib drainagearea units:	Not Reported	Latitude:	38.716501
Longitude:	-75.0843474	Sourcemap scale:	24000
Horiz Acc measure:	1	Horiz Acc measure units:	seconds
Horiz Collection method:	Interpolated from map		
Horiz coord refsys:	NAD83	Vert measure val:	18
Vert measure units:	feet	Vertacc measure val:	10
Vert accmeasure units:	feet		
Vertcollection method:	Interpolated from topographic map		
Vert coord refsys:	NGVD29	Countrycode:	US
Aquifername:	Northern Atlantic Coastal Plain aquifer system		
Formation type:	Columbia Group		
Aquifer type:	Not Reported		
Construction date:	19480401	Welldepth:	Not Reported
Welldepth units:	Not Reported	Wellholedepth:	110
Wellholedepth units:	ft		

Ground-water levels, Number of Measurements: 0

K40
West **DE WELLS** **DE1000000004316**
1/4 - 1/2 Mile
Higher

Objectid:	4316		
Permitnumb:	186662		
Localwelli:	Not Reported	Welltype:	Agricultural - Standard
Dgsid:	Not Reported	Taxid:	Not Reported
Septicperm:	Not Reported	Wellauthco:	Not Reported
Wellstatus:	Active		
Estmaxcapa:	20		
Estdailyus:	400		
Requiresal:	NO	Estconstru:	20020615000000.000
Proposeddr:	Mud Rotary	Formation:	Undetermined
Aquifer:	Undetermined	Pumpmaker:	Not Reported
Pumpintake:	55	Pumptestra:	70
Pumpratedc:	35		
Pumptestti:	0		
Pumpingwat:	22	Retainwell:	0
Staticwate:	20	Waterlevel:	20020615000000.000
Totaldepth:	0	Totaldep00:	120
Welltermun:	24	Welltermin:	Pitless Adaptor
Replacemen:	Not Reported	Replacedwe:	Not Reported
Wellabando:	Not Reported	Wellaban00:	Not Reported

Localid:	Willis Way	Apprecdate:	20020604000000.000
Locreviewd:	20020604000000.000	Proposedco:	20020604000000.000
Permitappr:	20020604000000.000	Actualcons:	Not Reported
Completion:	20020615000000.000	Abandonrep:	Not Reported
Reclassify:	Not Reported	Potable:	No
Testtemp:	No	Gmz:	No
Wellpit:	No	Replacem00:	No
Allocrevie:	No	Sampled:	No
Cpcn:	No	Agprecdist:	No
Floodplain:	No	Smalllot:	No
Injection:	No	Pciv:	No
Emergency:	No	Confined:	No
Reviewable:	No	Existing:	No
Screentop:	110	Screenbase:	120
Screenmate:	PVC	Minwelldia:	4
Maxwelldia:	4		
Locid:	72408		
X:	227918	Y:	79516.5
Latitude:	38.715907		
Longitude:	-75.095665		
Locationme:	GIS High Accuracy Interpolation	County:	Sussex
Modgrid:	206-112	Watershed:	Lewes-Rehoboth Canal
Basin:	Inland Bays/Atlantic Ocean	Usgshydrol:	02060010
Licensenum:	4091		
Wellcontra:	Alan Daisey Well Drilling Inc		
Owner:	Canal Corkran LLC		
Owneraddre:	PO Box 605, Rehoboth Beach, DE 19971 US		
Grouttop:	0	Groutbase:	40
Groutmater:	Bentonite	Graveltop:	110
Gravelbase:	120	Gravelmate:	Gravel
Innercasin:	0	Innercas00:	110
Innercas01:	PVC	Site id:	DE1000000004316

L41
WSW
1/4 - 1/2 Mile
Higher

DE WELLS **DE1000000024518**

Objectid:	24518		
Permitnumb:	51908		
Localwelli:	Not Reported	Welltype:	Domestic - Standard
Dgsid:	Not Reported	Taxid:	Not Reported
Septicperm:	Not Reported	Wellauthco:	Not Reported
Wellstatus:	Active		
Estmaxcapa:	30		
Estdailyus:	300		
Requiresal:	NO	Estconstru:	19820902000000.000
Proposeddr:	Washed	Formation:	Undetermined
Aquifer:	Undetermined	Pumpmaker:	Not Reported
Pumpintake:	0	Pumptestra:	25
Pumpratedc:	0		
Pumptestti:	1		
Pumpingwat:	18	Retainwell:	0
Staticwate:	18	Waterlevel:	19820902000000.000
Totaldepth:	0	Totaldep00:	120
Welltermun:	12	Welltermin:	None
Replacemen:	Y	Replacedwe:	Not Reported
Wellabando:	Not Reported	Wellaban00:	Not Reported

Localid:	Atlantic Ave	Apprecdate:	19820901000000.000
Locreviewd:	19820901000000.000	Proposedco:	19820901000000.000
Permitappr:	19820901000000.000	Actualcons:	Not Reported
Completion:	19820902000000.000	Abandonrep:	Not Reported
Reclassify:	Not Reported	Potable:	No
Testtemp:	No	Gmz:	No
Wellpit:	No	Replacem00:	No
Allocrevie:	No	Sampled:	No
Cpcn:	No	Agprecdist:	No
Floodplain:	No	Smalllot:	No
Injection:	No	Pciv:	No
Emergency:	No	Confined:	No
Reviewable:	No	Existing:	No
Screentop:	110	Screenbase:	120
Screenmate:	PVC	Minwelldia:	2
Maxwelldia:	2		
Locid:	88754		
X:	227978	Y:	79221
Latitude:	38.713243		
Longitude:	-75.094987		
Locationme:	GIS High Accuracy Interpolation	County:	Sussex
Modgrid:	214-110	Watershed:	Lewes-Rehoboth Canal
Basin:	Inland Bays/Atlantic Ocean	Usgshydrol:	02060010
Licensenum:	161		
Wellcontra:	Duffys Well Drilling		
Owner:	Rehoboth Products Co		
Owneraddre:	101 Atlantic Avenue, Rehoboth Beach, DE 19971 US		
Grouttop:	0	Groutbase:	20
Groutmater:	Bentonite	Graveltop:	110
Gravelbase:	120	Gravelmate:	Gravel
Innercasin:	0	Innercas00:	110
Innercas01:	PVC	Site id:	DE1000000024518

I42
NNE
1/4 - 1/2 Mile
Lower

DE WELLS **DE1000000011805**

Objectid:	11805		
Permitnumb:	241545		
Localwelli:	Not Reported	Welltype:	Agricultural - Within CPCN
Dgsid:	Not Reported	Taxid:	3-34-14.13-0051.00
Septicperm:	central	Wellauthco:	3674165
Wellstatus:	Completed		
Estmaxcapa:	0		
Estdailyus:	1500		
Requiresal:	NO	Estconstru:	20121130000000.000
Proposeddr:	Unknown	Formation:	Undetermined
Aquifer:	Undetermined	Pumpmaker:	Not Reported
Pumpintake:	0	Pumptestra:	20
Pumpratedc:	0		
Pumptestti:	1		
Pumpingwat:	25	Retainwell:	N
Staticwate:	15	Waterlevel:	20130430000000.000
Totaldepth:	60	Totaldep00:	42
Welltermun:	8	Welltermin:	Pitless Adaptor
Replacemen:	N	Replacedwe:	Not Reported
Wellabando:	Not Reported	Wellaban00:	Not Reported

Localid:	Not Reported	Apprecdate:	20121119103331.000
Locreviewd:	20121119103331.000	Proposedco:	20121121000000.000
Permitappr:	20121121000000.000	Actualcons:	Not Reported
Completion:	20130426000000.000	Abandonrep:	Not Reported
Reclassify:	Not Reported	Potable:	No
Testtemp:	No	Gmz:	No
Wellpit:	No	Replacem00:	No
Allocrevie:	No	Sampled:	No
Cpcn:	No	Agprecdist:	No
Floodplain:	No	Smalllot:	Yes
Injection:	No	Pciv:	No
Emergency:	No	Confined:	No
Reviewable:	No	Existing:	No
Screentop:	32	Screenbase:	42
Screenmate:	PVC	Minwelldia:	4
Maxwelldia:	4		
Locid:	1011445		
X:	228598.796875	Y:	79933.2578125
Latitude:	38.719639		
Longitude:	-75.08782		
Locationme:	Address Matching-House Number	County:	Sussex
Modgrid:	218-110	Watershed:	Lewes-Rehoboth Canal
Basin:	Inland Bays/Atlantic Ocean	Usgshydrol:	02060010
Licensenum:	319		
Wellcontra:	Weber's Well Drilling Inc		
Owner:	Berkman, Judith		
Owneraddre:	117 Henlopen Avenue, Rehoboth Beach, DE 19971 US		
Grouttop:	0	Groutbase:	30
Groutmater:	Bentonite	Graveltop:	32
Gravelbase:	42	Gravelmate:	Gravel
Innercasin:	0	Innercas00:	32
Innercas01:	PVC	Site id:	DE1000000011805

M43
SW
1/4 - 1/2 Mile
Lower

DE WELLS **DE1000000007951**

Objectid:	7951		
Permitnumb:	205599		
Localwelli:	Not Reported	Welltype:	Agricultural - Within CPCN
Dgsid:	Not Reported	Taxid:	Not Reported
Septicperm:	Not Reported	Wellauthco:	Not Reported
Wellstatus:	Active		
Estmaxcapa:	30		
Estdailyus:	43200		
Requiresal:	NO	Estconstru:	20041203000000.000
Proposeddr:	Mud Rotary	Formation:	Undetermined
Aquifer:	Undetermined	Pumpmaker:	Not Reported
Pumpintake:	40	Pumptestra:	40
Pumpratedc:	30		
Pumptestti:	2		
Pumpingwat:	28	Retainwell:	0
Staticwate:	18	Waterlevel:	20041203000000.000
Totaldepth:	0	Totaldep00:	130
Welltermun:	12	Welltermin:	Pitless Adaptor
Replacemen:	Not Reported	Replacedwe:	Not Reported
Wellabando:	Not Reported	Wellaban00:	Not Reported

Localid:	pool/bathhouse	Apprecdate:	20041122000000.000
Locreviewd:	20041122000000.000	Proposedco:	20041122000000.000
Permitappr:	20041122000000.000	Actualcons:	Not Reported
Completion:	20041203000000.000	Abandonrep:	Not Reported
Reclassify:	Not Reported	Potable:	No
Testtemp:	No	Gmz:	No
Wellpit:	No	Replacem00:	No
Allocrevie:	No	Sampled:	No
Cpcn:	No	Agprecdist:	No
Floodplain:	No	Smalllot:	No
Injection:	No	Pciv:	No
Emergency:	No	Confined:	No
Reviewable:	No	Existing:	No
Screentop:	121	Screenbase:	128
Screenmate:	PVC	Minwelldia:	4
Maxwelldia:	4		
Locid:	82542		
X:	228095	Y:	79077.796875
Latitude:	38.711949		
Longitude:	-75.093647		
Locationme:	GIS High Accuracy Interpolation	County:	Sussex
Modgrid:	214-110	Watershed:	Lewes-Rehoboth Canal
Basin:	Inland Bays/Atlantic Ocean	Usgshydrol:	02060010
Licensenum:	4427		
Wellcontra:	Aquatech Water Specialties, LLC		
Owner:	Rehoboth Beach Associates LLC		
Owneraddre:	22 Canal Landing Court, Rehoboth Beach, DE 19971 US		
Grouttop:	0	Groutbase:	50
Groutmater:	Bentonite	Graveltop:	118
Gravelbase:	130	Gravelmate:	Gravel
Innercasin:	0	Innercas00:	121
Innercas01:	PVC	Site id:	DE1000000007951

N44
North
1/4 - 1/2 Mile
Lower

DE WELLS **DE1000000090062**

Objectid:	90062		
Permitnumb:	232479		
Localwelli:	Not Reported	Welltype:	Geothermal - Supply
Dgsid:	Not Reported	Taxid:	3-34-13.16-0017.00
Septicperm:	central	Wellauthco:	3534868
Wellstatus:	Completed		
Estmaxcapa:	30		
Estdailyus:	300		
Requiresal:	NO	Estconstru:	Not Reported
Proposeddr:	Mud Rotary	Formation:	Undetermined
Aquifer:	Undetermined	Pumpmaker:	Not Reported
Pumpintake:	0	Pumptestra:	50
Pumpratedc:	0		
Pumptestti:	2		
Pumpingwat:	25	Retainwell:	N
Staticwate:	18	Waterlevel:	20110202000000.000
Totaldepth:	100	Totaldep00:	125
Welltermun:	12	Welltermin:	Pitless Adaptor
Replacemen:	N	Replacedwe:	Not Reported
Wellabando:	Not Reported	Wellaban00:	Not Reported

Localid:	Not Reported	Apprecdate:	20100804000000.000
Locreviewd:	20100805000000.000	Proposedco:	20100811000000.000
Permitappr:	20100811000000.000	Actualcons:	Not Reported
Completion:	20101124000000.000	Abandonrep:	Not Reported
Reclassify:	Not Reported	Potable:	No
Testtemp:	No	Gmz:	No
Wellpit:	No	Replacem00:	No
Allocrevie:	No	Sampled:	No
Cpcn:	No	Agprecdist:	No
Floodplain:	No	Smalllot:	No
Injection:	No	Pciv:	No
Emergency:	No	Confined:	No
Reviewable:	No	Existing:	No
Screentop:	110	Screenbase:	120
Screenmate:	PVC	Minwelldia:	4
Maxwelldia:	4		
Locid:	893974		
X:	228386	Y:	79970.296875
Latitude:	38.71998		
Longitude:	-75.090267		
Locationme:	Address Matching-House Number	County:	Sussex
Modgrid:	210-114	Watershed:	Lewes-Rehoboth Canal
Basin:	Inland Bays/Atlantic Ocean	Usgshydrol:	02060010
Licensenum:	4427		
Wellcontra:	Aquatech Water Specialties, LLC		
Owner:	Noble, Nadine		
Owneraddre:	95 Tidewaters, Rehoboth Beach, DE 19971 US		
Grouttop:	0	Groutbase:	75
Groutmater:	Bentonite	Graveltop:	105
Gravelbase:	110	Gravelmate:	Gravel
Innercasin:	0	Innercas00:	110
Innercas01:	PVC	Site id:	DE1000000090062

K45
West
1/4 - 1/2 Mile
Higher

DE WELLS **DE1000000004317**

Objectid:	4317		
Permitnumb:	186663		
Localwelli:	Not Reported	Welltype:	Agricultural - Standard
Dgsid:	Not Reported	Taxid:	Not Reported
Septicperm:	Not Reported	Wellauthco:	Not Reported
Wellstatus:	Active		
Estmaxcapa:	20		
Estdailyus:	400		
Requiresal:	NO	Estconstru:	20020816000000.000
Proposeddr:	Mud Rotary	Formation:	Undetermined
Aquifer:	Undetermined	Pumpmaker:	Not Reported
Pumpintake:	55	Pumptestra:	75
Pumpratedc:	35		
Pumptestti:	0		
Pumpingwat:	30	Retainwell:	0
Staticwate:	28	Waterlevel:	20020816000000.000
Totaldepth:	0	Totaldep00:	120
Welltermun:	24	Welltermin:	Pitless Adaptor
Replacemen:	Not Reported	Replacedwe:	Not Reported
Wellabando:	Not Reported	Wellaban00:	Not Reported

Localid:	Eleanor Lee	Apprecdate:	20020604000000.000
Locreviewd:	20020604000000.000	Proposedco:	20020604000000.000
Permitappr:	20020604000000.000	Actualcons:	Not Reported
Completion:	20020816000000.000	Abandonrep:	Not Reported
Reclassify:	Not Reported	Potable:	No
Testtemp:	No	Gmz:	No
Wellpit:	No	Replacem00:	No
Allocrevie:	No	Sampled:	No
Cpcn:	No	Agprecdist:	No
Floodplain:	No	Smalllot:	No
Injection:	No	Pciv:	No
Emergency:	No	Confined:	No
Reviewable:	No	Existing:	No
Screentop:	110	Screenbase:	120
Screenmate:	PVC	Minwelldia:	4
Maxwelldia:	4		
Locid:	72409		
X:	227906	Y:	79481.796875
Latitude:	38.715595		
Longitude:	-75.095804		
Locationme:	GIS High Accuracy Interpolation	County:	Sussex
Modgrid:	206-112	Watershed:	Lewes-Rehoboth Canal
Basin:	Inland Bays/Atlantic Ocean	Usgshydrol:	02060010
Licensenum:	4091		
Wellcontra:	Alan Daisey Well Drilling Inc		
Owner:	Canal Corkran LLC		
Owneraddre:	PO Box 605, Rehoboth Beach, DE 19971 US		
Grouttop:	0	Groutbase:	40
Groutmater:	Bentonite	Graveltop:	110
Gravelbase:	120	Gravelmate:	Gravel
Innercasin:	0	Innercas00:	110
Innercas01:	PVC	Site id:	DE1000000004317

O46
NW
1/4 - 1/2 Mile
Higher

DE WELLS **DE1000000004339**

Objectid:	4339		
Permitnumb:	187227		
Localwelli:	Not Reported	Welltype:	Agricultural - Standard
Dgsid:	Not Reported	Taxid:	Not Reported
Septicperm:	Not Reported	Wellauthco:	Not Reported
Wellstatus:	Active		
Estmaxcapa:	20		
Estdailyus:	400		
Requiresal:	NO	Estconstru:	20030405000000.000
Proposeddr:	Mud Rotary	Formation:	Undetermined
Aquifer:	Undetermined	Pumpmaker:	Not Reported
Pumpintake:	30	Pumptestra:	40
Pumpratedc:	25		
Pumptestti:	0		
Pumpingwat:	26	Retainwell:	0
Staticwate:	24	Waterlevel:	20030405000000.000
Totaldepth:	0	Totaldep00:	60
Welltermun:	24	Welltermin:	Pitless Adaptor
Replacemen:	Not Reported	Replacedwe:	Not Reported
Wellabando:	Not Reported	Wellaban00:	Not Reported

Localid:	well #3	Apprecdate:	20020626000000.000
Locreviewd:	20020626000000.000	Proposedco:	20020626000000.000
Permitappr:	20020626000000.000	Actualcons:	Not Reported
Completion:	20030405000000.000	Abandonrep:	Not Reported
Reclassify:	Not Reported	Potable:	No
Testtemp:	No	Gmz:	No
Wellpit:	No	Replacem00:	No
Allocrevie:	No	Sampled:	No
Cpcn:	No	Agprecdist:	No
Floodplain:	No	Smalllot:	No
Injection:	No	Pciv:	No
Emergency:	No	Confined:	No
Reviewable:	No	Existing:	No
Screentop:	50	Screenbase:	60
Screenmate:	PVC	Minwelldia:	4
Maxwelldia:	4		
Locid:	72732		
X:	228003	Y:	79772.5
Latitude:	38.71821		
Longitude:	-75.094677		
Locationme:	GIS High Accuracy Interpolation	County:	Sussex
Modgrid:	206-112	Watershed:	Lewes-Rehoboth Canal
Basin:	Inland Bays/Atlantic Ocean	Usgshydrol:	02060010
Licensenum:	4091		
Wellcontra:	Alan Daisey Well Drilling Inc		
Owner:	Corkran, Canal		
Owneraddre:	PO Box 605, Rehoboth Beach, DE 19971 US		
Grouttop:	0	Groutbase:	20
Groutmater:	Bentonite	Graveltop:	50
Gravelbase:	60	Gravelmate:	Gravel
Innercasin:	0	Innercas00:	50
Innercas01:	PVC	Site id:	DE1000000004339

I47
NNE
1/4 - 1/2 Mile
Lower

DE WELLS **DE1000000007986**

Objectid:	7986		
Permitnumb:	209679		
Localwelli:	Not Reported	Welltype:	Agricultural - Within CPCN
Dgsid:	Not Reported	Taxid:	3-34-14.13-0024.00
Septicperm:	central	Wellauthco:	0504KUQ3
Wellstatus:	Active		
Estmaxcapa:	30		
Estdailyus:	43200		
Requiresal:	YES	Estconstru:	20050504000000.000
Proposeddr:	Mud Rotary	Formation:	Undetermined
Aquifer:	Undetermined	Pumpmaker:	STA-RITE
Pumpintake:	40	Pumptestra:	40
Pumpratedc:	20		
Pumptestti:	2		
Pumpingwat:	28	Retainwell:	Not Reported
Staticwate:	20	Waterlevel:	20050720085912.000
Totaldepth:	120	Totaldep00:	125
Welltermun:	12	Welltermin:	Pitless Adaptor
Replacemen:	Not Reported	Replacedwe:	Not Reported
Wellabando:	Not Reported	Wellaban00:	Bad Water

Localid:	Not Reported	Apprecdate:	20050422000000.000
Locreviewd:	20050427000000.000	Proposedco:	20050504000000.000
Permitappr:	20050504000000.000	Actualcons:	Not Reported
Completion:	20050504000000.000	Abandonrep:	Not Reported
Reclassify:	Not Reported	Potable:	No
Testtemp:	No	Gmz:	No
Wellpit:	No	Replacem00:	No
Allocrevie:	No	Sampled:	No
Cpcn:	No	Agprecdist:	No
Floodplain:	No	Smalllot:	No
Injection:	No	Pciv:	No
Emergency:	No	Confined:	No
Reviewable:	No	Existing:	No
Screentop:	110	Screenbase:	120
Screenmate:	PVC	Minwelldia:	4
Maxwelldia:	4		
Locid:	309948		
X:	228573	Y:	79961.296875
Latitude:	38.719893		
Longitude:	-75.088117		
Locationme:	GIS High Accuracy Interpolation	County:	Sussex
Modgrid:	218-110	Watershed:	Lewes-Rehoboth Canal
Basin:	Inland Bays/Atlantic Ocean	Usgshydrol:	02060010
Licensenum:	4427		
Wellcontra:	Aquatech Water Specialties, LLC		
Owner:	Wilson, Marvel		
Owneraddre:	212 Hempstead Lane, Wallingford, PA 19086 US		
Grouttop:	0	Groutbase:	125
Groutmater:	Gravel	Graveltop:	0
Gravelbase:	0	Gravelmate:	Not Reported
Innercasin:	0	Innercas00:	110
Innercas01:	PVC	Site id:	DE1000000007986

48
NNW
1/4 - 1/2 Mile
Lower

DE WELLS **DE1000000008703**

Objectid:	8703		
Permitnumb:	220870		
Localwelli:	lot 13	Welltype:	Agricultural - Within CPCN
Dgsid:	Not Reported	Taxid:	3-34-13.00-1310.00
Septicperm:	central	Wellauthco:	4185434
Wellstatus:	Completed		
Estmaxcapa:	33		
Estdailyus:	750		
Requiresal:	NO	Estconstru:	Not Reported
Proposeddr:	Mud Rotary	Formation:	Undetermined
Aquifer:	Undetermined	Pumpmaker:	Not Reported
Pumpintake:	0	Pumptestra:	30
Pumpratedc:	0		
Pumptestti:	2		
Pumpingwat:	33	Retainwell:	N
Staticwate:	23	Waterlevel:	20070919000000.000
Totaldepth:	60	Totaldep00:	120
Welltermun:	8	Welltermin:	Pitless Adaptor
Replacemen:	N	Replacedwe:	Not Reported
Wellabando:	Not Reported	Wellaban00:	Not Reported

Localid:	Not Reported	Apprecdate:	20070822000000.000
Locreviewd:	20070823000000.000	Proposedco:	20070906000000.000
Permitappr:	20070906000000.000	Actualcons:	Not Reported
Completion:	20070921000000.000	Abandonrep:	Not Reported
Reclassify:	Not Reported	Potable:	No
Testtemp:	No	Gmz:	No
Wellpit:	No	Replacem00:	No
Allocrevie:	No	Sampled:	No
Cpcn:	Yes	Agprecdist:	No
Floodplain:	No	Smalllot:	No
Injection:	No	Pciv:	No
Emergency:	No	Confined:	No
Reviewable:	No	Existing:	No
Screentop:	110	Screenbase:	120
Screenmate:	PVC	Minwelldia:	2
Maxwelldia:	2		
Locid:	360406		
X:	228235	Y:	79954.6015625
Latitude:	38.719843		
Longitude:	-75.092004		
Locationme:	Address Matching-House Number	County:	Sussex
Modgrid:	206-112	Watershed:	Lewes-Rehoboth Canal
Basin:	Inland Bays/Atlantic Ocean	Usgshydrol:	02060010
Licensenum:	319		
Wellcontra:	Weber's Well Drilling Inc		
Owner:	McCoy Jr, Gary A		
Owneraddre:	102 Drexel Court, Rehoboth Beach, DE 19971 US		
Grouttop:	0	Groutbase:	50
Groutmater:	Bentonite	Graveltop:	110
Gravelbase:	120	Gravelmate:	Gravel
Innercasin:	0	Innercas00:	110
Innercas01:	PVC	Site id:	DE1000000008703

O49
NW
1/4 - 1/2 Mile
Higher

DE WELLS **DE1000000004340**

Objectid:	4340		
Permitnumb:	187228		
Localwelli:	Not Reported	Welltype:	Agricultural - Standard
Dgsid:	Not Reported	Taxid:	Not Reported
Septicperm:	Not Reported	Wellauthco:	Not Reported
Wellstatus:	Active		
Estmaxcapa:	20		
Estdailyus:	400		
Requiresal:	NO	Estconstru:	20030405000000.000
Proposeddr:	Mud Rotary	Formation:	Undetermined
Aquifer:	Undetermined	Pumpmaker:	Not Reported
Pumpintake:	30	Pumptestra:	40
Pumpratedc:	25		
Pumptestti:	0		
Pumpingwat:	26	Retainwell:	0
Staticwate:	24	Waterlevel:	20030405000000.000
Totaldepth:	0	Totaldep00:	60
Welltermun:	24	Welltermin:	Pitless Adaptor
Replacemen:	Not Reported	Replacedwe:	Not Reported
Wellabando:	Not Reported	Wellaban00:	Not Reported

Localid:	well #4	Apprecdate:	20020626000000.000
Locreviewd:	20020626000000.000	Proposedco:	20020626000000.000
Permitappr:	20020626000000.000	Actualcons:	Not Reported
Completion:	20030405000000.000	Abandonrep:	Not Reported
Reclassify:	Not Reported	Potable:	No
Testtemp:	No	Gmz:	No
Wellpit:	No	Replacem00:	No
Allocrevie:	No	Sampled:	No
Cpcn:	No	Agprecdist:	No
Floodplain:	No	Smalllot:	No
Injection:	No	Pciv:	No
Emergency:	No	Confined:	No
Reviewable:	No	Existing:	No
Screentop:	50	Screenbase:	60
Screenmate:	PVC	Minwelldia:	4
Maxwelldia:	4		
Locid:	72733		
X:	227992	Y:	79779.703125
Latitude:	38.718275		
Longitude:	-75.094803		
Locationme:	GIS High Accuracy Interpolation	County:	Sussex
Modgrid:	206-112	Watershed:	Lewes-Rehoboth Canal
Basin:	Inland Bays/Atlantic Ocean	Usgshydrol:	02060010
Licensenum:	4091		
Wellcontra:	Alan Daisey Well Drilling Inc		
Owner:	Corkran, Canal		
Owneraddre:	PO Box 605, Rehoboth Beach, DE 19971 US		
Grouttop:	0	Groutbase:	20
Groutmater:	Bentonite	Graveltop:	50
Gravelbase:	60	Gravelmate:	Gravel
Innercasin:	0	Innercas00:	50
Innercas01:	PVC	Site id:	DE1000000004340

O50
NW
1/4 - 1/2 Mile
Higher

DE WELLS **DE1000000010769**

Objectid:	10769		
Permitnumb:	236264		
Localwelli:	Not Reported	Welltype:	Agricultural - Within CPCN
Dgsid:	Not Reported	Taxid:	3-34-13.00-1387.00
Septicperm:	central	Wellauthco:	3965618
Wellstatus:	Completed		
Estmaxcapa:	20		
Estdailyus:	300		
Requiresal:	NO	Estconstru:	Not Reported
Proposeddr:	Mud Rotary	Formation:	Undetermined
Aquifer:	Undetermined	Pumpmaker:	Not Reported
Pumpintake:	0	Pumptestra:	20
Pumpratedc:	0		
Pumptestti:	1		
Pumpingwat:	23	Retainwell:	N
Staticwate:	15	Waterlevel:	20110908000000.000
Totaldepth:	60	Totaldep00:	120
Welltermun:	12	Welltermin:	Other
Replacemen:	N	Replacedwe:	Not Reported
Wellabando:	Not Reported	Wellaban00:	Not Reported

Localid:	Not Reported	Apprecdate:	20110715000000.000
Locreviewd:	20110718000000.000	Proposedco:	20110722000000.000
Permitappr:	20110722000000.000	Actualcons:	Not Reported
Completion:	20110902000000.000	Abandonrep:	Not Reported
Reclassify:	Not Reported	Potable:	No
Testtemp:	No	Gmz:	No
Wellpit:	No	Replacem00:	No
Allocrevie:	No	Sampled:	No
Cpcn:	Yes	Agprecdist:	No
Floodplain:	No	Smalllot:	No
Injection:	No	Pciv:	No
Emergency:	No	Confined:	No
Reviewable:	No	Existing:	No
Screentop:	110	Screenbase:	120
Screenmate:	PVC	Minwelldia:	4
Maxwelldia:	4		
Locid:	927898		
X:	227989	Y:	79788
Latitude:	38.71835		
Longitude:	-75.094839		
Locationme:	Address Matching-House Number	County:	Sussex
Modgrid:	206-112	Watershed:	Lewes-Rehoboth Canal
Basin:	Inland Bays/Atlantic Ocean	Usgshydrol:	02060010
Licensenum:	5416		
Wellcontra:	Willey & Company, Inc		
Owner:	Louis, Berlin		
Owneraddre:	5103 Kings Charles Way, Bethesda, MD 20814 US		
Grouttop:	0	Groutbase:	50
Groutmater:	Bentonite	Graveltop:	110
Gravelbase:	120	Gravelmate:	Gravel
Innercasin:	0	Innercas00:	110
Innercas01:	PVC	Site id:	DE1000000010769

P51
WSW
1/4 - 1/2 Mile Higher

DE WELLS **DE1000000062616**

Objectid:	62616		
Permitnumb:	160409		
Localwelli:	Not Reported	Welltype:	Domestic - Standard
Dgsid:	Not Reported	Taxid:	Not Reported
Septicperm:	Not Reported	Wellauthco:	Not Reported
Wellstatus:	Permit Expired		
Estmaxcapa:	20		
Estdailyus:	400		
Requiresal:	NO	Estconstru:	Not Reported
Proposeddr:	Unknown	Formation:	Not Reported
Aquifer:	Not Reported	Pumpmaker:	Not Reported
Pumpintake:	0	Pumptestra:	0
Pumpratedc:	0		
Pumptestti:	0		
Pumpingwat:	0	Retainwell:	0
Staticwate:	0	Waterlevel:	Not Reported
Totaldepth:	0	Totaldep00:	0
Welltermun:	0	Welltermin:	None
Replacemen:	Y	Replacedwe:	Not Reported
Wellabando:	Not Reported	Wellaban00:	Not Reported

Localid:	RT 1A	Apprecdate:	19980908000000.000
Locreviewd:	19980908000000.000	Proposedco:	19980908000000.000
Permitappr:	19980908000000.000	Actualcons:	Not Reported
Completion:	Not Reported	Abandonrep:	Not Reported
Reclassify:	Not Reported	Potable:	No
Testtemp:	No	Gmz:	No
Wellpit:	No	Replacem00:	No
Allocrevie:	No	Sampled:	No
Cpcn:	No	Agprecdist:	No
Floodplain:	No	Smalllot:	No
Injection:	No	Pciv:	No
Emergency:	No	Confined:	No
Reviewable:	No	Existing:	No
Screentop:	0	Screenbase:	0
Screenmate:	Not Reported	Minwelldia:	0
Maxwelldia:	0		
Locid:	58528		
X:	227885.796875	Y:	79351.5234375
Latitude:	38.714422		
Longitude:	-75.096041		
Locationme:	GIS High Accuracy Interpolation	County:	Sussex
Modgrid:	206-112	Watershed:	Lewes-Rehoboth Canal
Basin:	Inland Bays/Atlantic Ocean	Usgshydrol:	02060010
Licensenum:	8		
Wellcontra:	Allied Water Services		
Owner:	Catts, Wilson		
Owneraddre:	40 Bay Vista Road, Rehoboth Beach, DE 19971 US		
Grouttop:	0	Groutbase:	0
Groutmater:	Not Reported	Graveltop:	0
Gravelbase:	0	Gravelmate:	Not Reported
Innercasin:	0	Innercas00:	0
Innercas01:	Not Reported	Site id:	DE1000000062616

H52
NNE
1/4 - 1/2 Mile
Lower

DE WELLS **DE1000000089955**

Objectid:	89955		
Permitnumb:	227041		
Localwelli:	Not Reported	Welltype:	Geothermal - Supply
Dgsid:	Not Reported	Taxid:	3-34-14.13-0098.00
Septicperm:	Central	Wellauthco:	3959028
Wellstatus:	Completed		
Estmaxcapa:	30		
Estdailyus:	43200		
Requiresal:	NO	Estconstru:	Not Reported
Proposeddr:	Mud Rotary	Formation:	Undetermined
Aquifer:	Undetermined	Pumpmaker:	Not Reported
Pumpintake:	0	Pumptestra:	50
Pumpratedc:	0		
Pumptestti:	2		
Pumpingwat:	25	Retainwell:	N
Staticwate:	14	Waterlevel:	20090408000000.000
Totaldepth:	120	Totaldep00:	140
Welltermun:	12	Welltermin:	Pitless Adaptor
Replacemen:	N	Replacedwe:	Not Reported
Wellabando:	Not Reported	Wellaban00:	Not Reported

Localid:	Not Reported	Apprecdate:	20090127000000.000
Locreviewd:	20090127000000.000	Proposedco:	20090128000000.000
Permitappr:	20090128000000.000	Actualcons:	Not Reported
Completion:	20090423000000.000	Abandonrep:	Not Reported
Reclassify:	Not Reported	Potable:	Yes
Testtemp:	No	Gmz:	No
Wellpit:	No	Replacem00:	No
Allocrevie:	No	Sampled:	No
Cpcn:	Yes	Agprecdist:	No
Floodplain:	No	Smalllot:	No
Injection:	No	Pciv:	No
Emergency:	No	Confined:	No
Reviewable:	No	Existing:	No
Screentop:	120	Screenbase:	130
Screenmate:	PVC	Minwelldia:	4
Maxwelldia:	4		
Locid:	777738		
X:	228668	Y:	79946.703125
Latitude:	38.719758		
Longitude:	-75.087025		
Locationme:	Address Matching-House Number	County:	Sussex
Modgrid:	218-110	Watershed:	Lewes-Rehoboth Canal
Basin:	Inland Bays/Atlantic Ocean	Usgshydrol:	02060010
Licensenum:	4427		
Wellcontra:	Aquatech Water Specialties, LLC		
Owner:	Stockdale, Earl H		
Owneraddre:	Not Reported		
Grouttop:	0	Groutbase:	50
Groutmater:	Bentonite	Graveltop:	115
Gravelbase:	130	Gravelmate:	Gravel
Innercasin:	0	Innercas00:	120
Innercas01:	PVC	Site id:	DE1000000089955

L53
SW
1/4 - 1/2 Mile
Higher

DE WELLS **DE1000000128035**

Objectid:	128035		
Permitnumb:	155523		
Localwelli:	Not Reported	Welltype:	Public - Miscellaneous
Dgsid:	Not Reported	Taxid:	Not Reported
Septicperm:	Not Reported	Wellauthco:	Not Reported
Wellstatus:	Active		
Estmaxcapa:	15		
Estdailyus:	1000		
Requiresal:	NO	Estconstru:	19971223000000.000
Proposeddr:	Mud Rotary	Formation:	Undetermined
Aquifer:	Undetermined	Pumpmaker:	Not Reported
Pumpintake:	40	Pumptestra:	45
Pumpratedc:	15		
Pumptestti:	2		
Pumpingwat:	25	Retainwell:	0
Staticwate:	-20	Waterlevel:	19971223000000.000
Totaldepth:	0	Totaldep00:	114
Welltermun:	0	Welltermin:	Pitless Adaptor
Replacemen:	Not Reported	Replacedwe:	Not Reported
Wellabando:	Not Reported	Wellaban00:	Not Reported

Localid:	Cr 273-C	Apprecdate:	19971211000000.000
Locreviewd:	19971211000000.000	Proposedco:	19971211000000.000
Permitappr:	19971211000000.000	Actualcons:	Not Reported
Completion:	19971223000000.000	Abandonrep:	Not Reported
Reclassify:	Not Reported	Potable:	No
Testtemp:	No	Gmz:	No
Wellpit:	No	Replacem00:	No
Allocrevie:	No	Sampled:	No
Cpcn:	No	Agprecdist:	No
Floodplain:	No	Smalllot:	No
Injection:	No	Pciv:	No
Emergency:	No	Confined:	No
Reviewable:	No	Existing:	No
Screentop:	100	Screenbase:	112
Screenmate:	PVC	Minwelldia:	4
Maxwelldia:	4		
Locid:	56563		
X:	227661.703125	Y:	78979.15625
Latitude:	38.7125		
Longitude:	-75.095		
Locationme:	GIS High Accuracy Interpolation	County:	Sussex
Modgrid:	214-110	Watershed:	Rehoboth Bay
Basin:	Inland Bays/Atlantic Ocean	Usgshydrol:	02060010
Licensenum:	1		
Wellcontra:	White Drilling Corporation		
Owner:	Young, Stephen		
Owneraddre:	37474 Atlantic Avenue, Rehoboth Beach, DE 19971 US		
Grouttop:	0	Groutbase:	40
Groutmater:	Bentonite	Graveltop:	100
Gravelbase:	112	Gravelmate:	Gravel
Innercasin:	0	Innercas00:	100
Innercas01:	PVC	Site id:	DE1000000128035

Q54
ENE
1/4 - 1/2 Mile
Lower

DE WELLS **DE1000000089836**

Objectid:	89836		
Permitnumb:	221319		
Localwelli:	lot 26	Welltype:	Geothermal - Supply
Dgsid:	Not Reported	Taxid:	3-34-14.13-0205.00
Septicperm:	central	Wellauthco:	7036957
Wellstatus:	Completed		
Estmaxcapa:	30		
Estdailyus:	1500		
Requiresal:	NO	Estconstru:	Not Reported
Proposeddr:	Mud Rotary	Formation:	Undetermined
Aquifer:	Undetermined	Pumpmaker:	Not Reported
Pumpintake:	0	Pumptestra:	30
Pumpratedc:	0		
Pumptestti:	1		
Pumpingwat:	16	Retainwell:	N
Staticwate:	13	Waterlevel:	20071025000000.000
Totaldepth:	150	Totaldep00:	150
Welltermun:	24	Welltermin:	Pitless Adaptor
Replacemen:	N	Replacedwe:	Not Reported
Wellabando:	Not Reported	Wellaban00:	Not Reported

Localid:	Not Reported	Apprecdate:	20070925000000.000
Locreviewd:	20070925000000.000	Proposedco:	20071011000000.000
Permitappr:	20071011000000.000	Actualcons:	Not Reported
Completion:	20071119000000.000	Abandonrep:	Not Reported
Reclassify:	Not Reported	Potable:	No
Testtemp:	No	Gmz:	No
Wellpit:	No	Replacem00:	No
Allocrevie:	No	Sampled:	No
Cpcn:	Yes	Agprecdist:	No
Floodplain:	No	Smalllot:	No
Injection:	No	Pciv:	No
Emergency:	No	Confined:	Yes
Reviewable:	No	Existing:	No
Screentop:	140	Screenbase:	150
Screenmate:	PVC	Minwelldia:	4
Maxwelldia:	4		
Locid:	362562		
X:	228878	Y:	79765.796875
Latitude:	38.718122		
Longitude:	-75.084618		
Locationme:	Address Matching-House Number	County:	Sussex
Modgrid:	218-110	Watershed:	Lewes-Rehoboth Canal
Basin:	Inland Bays/Atlantic Ocean	Usgshydrol:	02060010
Licensenum:	830		
Wellcontra:	Water System Services Inc		
Owner:	Derrick, Thomas		
Owneraddre:	10 4th Street, Rehoboth Beach, DE 19971 US		
Grouttop:	0	Groutbase:	130
Groutmater:	Bentonite	Graveltop:	130
Gravelbase:	150	Gravelmate:	Gravel
Innercasin:	0	Innercas00:	140
Innercas01:	PVC	Site id:	DE1000000089836

L55
WSW
1/4 - 1/2 Mile Higher

DE WELLS **DE1000000073396**

Objectid:	73396		
Permitnumb:	193507		
Localwelli:	Not Reported	Welltype:	Domestic - Standard
Dgsid:	Not Reported	Taxid:	Not Reported
Septicperm:	Not Reported	Wellauthco:	Not Reported
Wellstatus:	Active		
Estmaxcapa:	15		
Estdailyus:	300		
Requiresal:	NO	Estconstru:	20030614000000.000
Proposeddr:	Mud Rotary	Formation:	Undetermined
Aquifer:	Undetermined	Pumpmaker:	Not Reported
Pumpintake:	0	Pumptestra:	15
Pumpratedc:	0		
Pumptestti:	.5		
Pumpingwat:	0	Retainwell:	0
Staticwate:	17	Waterlevel:	20030614000000.000
Totaldepth:	0	Totaldep00:	128
Welltermun:	12	Welltermin:	Standard T
Replacemen:	Y	Replacedwe:	Not Reported
Wellabando:	Not Reported	Wellaban00:	Not Reported

Localid:	Lot 19	Apprecdate:	20030506000000.000
Locreviewd:	20030506000000.000	Proposedco:	20030506000000.000
Permitappr:	20030506000000.000	Actualcons:	Not Reported
Completion:	20030614000000.000	Abandonrep:	Not Reported
Reclassify:	Not Reported	Potable:	No
Testtemp:	No	Gmz:	No
Wellpit:	No	Replacem00:	No
Allocrevie:	No	Sampled:	No
Cpcn:	No	Agprecdist:	No
Floodplain:	No	Smalllot:	No
Injection:	No	Pciv:	No
Emergency:	No	Confined:	No
Reviewable:	No	Existing:	No
Screentop:	118	Screenbase:	128
Screenmate:	PVC	Minwelldia:	2
Maxwelldia:	2		
Locid:	76132		
X:	227933	Y:	79201.296875
Latitude:	38.713067		
Longitude:	-75.095505		
Locationme:	GIS High Accuracy Interpolation	County:	Sussex
Modgrid:	214-110	Watershed:	Lewes-Rehoboth Canal
Basin:	Inland Bays/Atlantic Ocean	Usgshydrol:	02060010
Licensenum:	161		
Wellcontra:	Duffys Well Drilling		
Owner:	Shaw, Margaret S		
Owneraddre:	13-B Canal Street, Rehoboth Beach, DE 19971 US		
Grouttop:	0	Groutbase:	20
Groutmater:	Bentonite	Graveltop:	118
Gravelbase:	128	Gravelmate:	Gravel
Innercasin:	0	Innercas00:	118
Innercas01:	PVC	Site id:	DE1000000073396

L56
WSW
1/4 - 1/2 Mile
Higher

DE WELLS **DE1000000020225**

Objectid:	20225		
Permitnumb:	41116		
Localwelli:	Not Reported	Welltype:	Domestic - Standard
Dgsid:	Not Reported	Taxid:	Not Reported
Septicperm:	Not Reported	Wellauthco:	Not Reported
Wellstatus:	Active		
Estmaxcapa:	10		
Estdailyus:	400		
Requiresal:	NO	Estconstru:	19780623000000.000
Proposeddr:	Mud Rotary	Formation:	Undetermined
Aquifer:	Undetermined	Pumpmaker:	Not Reported
Pumpintake:	0	Pumptestra:	60
Pumpratedc:	0		
Pumptestti:	2		
Pumpingwat:	25	Retainwell:	0
Staticwate:	20	Waterlevel:	19780623000000.000
Totaldepth:	0	Totaldep00:	124
Welltermun:	8	Welltermin:	None
Replacemen:	Y	Replacedwe:	Not Reported
Wellabando:	Not Reported	Wellaban00:	Not Reported

Localid:	Not Reported	Apprecdate:	19780510000000.000
Locreviewd:	19780510000000.000	Proposedco:	19780510000000.000
Permitappr:	19780510000000.000	Actualcons:	Not Reported
Completion:	19780623000000.000	Abandonrep:	Not Reported
Reclassify:	Not Reported	Potable:	No
Testtemp:	No	Gmz:	No
Wellpit:	No	Replacem00:	No
Allocrevie:	No	Sampled:	No
Cpcn:	No	Agprecdist:	No
Floodplain:	No	Smalllot:	No
Injection:	No	Pciv:	No
Emergency:	No	Confined:	No
Reviewable:	No	Existing:	No
Screentop:	114	Screenbase:	124
Screenmate:	PVC	Minwelldia:	2
Maxwelldia:	2		
Locid:	86373		
X:	227943	Y:	79179.703125
Latitude:	38.712872		
Longitude:	-75.095391		
Locationme:	GIS High Accuracy Interpolation	County:	Sussex
Modgrid:	214-110	Watershed:	Lewes-Rehoboth Canal
Basin:	Inland Bays/Atlantic Ocean	Usgshydrol:	02060010
Licensenum:	4058		
Wellcontra:	Walter E Welldriler		
Owner:	Racine, Helen		
Owneraddre:	131 Atlantic Avenue, Rehoboth Beach, DE 19971 US		
Grouttop:	0	Groutbase:	0
Groutmater:	Not Reported	Graveltop:	114
Gravelbase:	124	Gravelmate:	Gravel
Innercasin:	0	Innercas00:	114
Innercas01:	PVC	Site id:	DE1000000020225

M57
SW
1/4 - 1/2 Mile
Lower

DE WELLS **DE1000000007950**

Objectid:	7950		
Permitnumb:	205598		
Localwelli:	Not Reported	Welltype:	Agricultural - Within CPCN
Dgsid:	Not Reported	Taxid:	Not Reported
Septicperm:	Not Reported	Wellauthco:	Not Reported
Wellstatus:	Active		
Estmaxcapa:	30		
Estdailyus:	43200		
Requiresal:	NO	Estconstru:	20041203000000.000
Proposeddr:	Mud Rotary	Formation:	Undetermined
Aquifer:	Undetermined	Pumpmaker:	Not Reported
Pumpintake:	40	Pumptestra:	25
Pumpratedc:	30		
Pumptestti:	2		
Pumpingwat:	28	Retainwell:	0
Staticwate:	21	Waterlevel:	20041203000000.000
Totaldepth:	0	Totaldep00:	135
Welltermun:	12	Welltermin:	Pitless Adaptor
Replacemen:	Not Reported	Replacedwe:	Not Reported
Wellabando:	Not Reported	Wellaban00:	Not Reported

Localid:	Lot 42	Apprecdate:	20041122000000.000
Locreviewd:	20041122000000.000	Proposedco:	20041122000000.000
Permitappr:	20041122000000.000	Actualcons:	Not Reported
Completion:	20041203000000.000	Abandonrep:	Not Reported
Reclassify:	Not Reported	Potable:	No
Testtemp:	No	Gmz:	No
Wellpit:	No	Replacem00:	No
Allocrevie:	No	Sampled:	No
Cpcn:	No	Agprecdist:	No
Floodplain:	No	Smalllot:	No
Injection:	No	Pciv:	No
Emergency:	No	Confined:	No
Reviewable:	No	Existing:	No
Screentop:	125	Screenbase:	132
Screenmate:	PVC	Minwelldia:	4
Maxwelldia:	4		
Locid:	82541		
X:	228075	Y:	79027.5
Latitude:	38.711497		
Longitude:	-75.093879		
Locationme:	GIS High Accuracy Interpolation	County:	Sussex
Modgrid:	214-110	Watershed:	Lewes-Rehoboth Canal
Basin:	Inland Bays/Atlantic Ocean	Usgshydrol:	02060010
Licensenum:	4427		
Wellcontra:	Aquatech Water Specialties, LLC		
Owner:	Rehoboth Beach Associates LLC		
Owneraddre:	22 Canal Landing Court, Rehoboth Beach, DE 19971 US		
Grouttop:	0	Groutbase:	50
Groutmater:	Bentonite	Graveltop:	120
Gravelbase:	135	Gravelmate:	Gravel
Innercasin:	0	Innercas00:	125
Innercas01:	PVC	Site id:	DE1000000007950

N58
North
1/4 - 1/2 Mile
Lower

DE WELLS **DE1000000009125**

Objectid:	9125		
Permitnumb:	224570		
Localwelli:	Not Reported	Welltype:	Agricultural - Within CPCN
Dgsid:	Not Reported	Taxid:	3-34-13.16-0016.00
Septicperm:	central	Wellauthco:	4493383
Wellstatus:	Completed		
Estmaxcapa:	25		
Estdailyus:	300		
Requiresal:	NO	Estconstru:	Not Reported
Proposeddr:	Mud Rotary	Formation:	Undetermined
Aquifer:	Undetermined	Pumpmaker:	Not Reported
Pumpintake:	0	Pumptestra:	25
Pumpratedc:	0		
Pumptestti:	1		
Pumpingwat:	12	Retainwell:	N
Staticwate:	7	Waterlevel:	20080702000000.000
Totaldepth:	80	Totaldep00:	80
Welltermun:	12	Welltermin:	Pitless Adaptor
Replacemen:	N	Replacedwe:	Not Reported
Wellabando:	Not Reported	Wellaban00:	Not Reported

Localid:	Not Reported	Apprecdate:	20080623000000.000
Locreviewd:	20080623000000.000	Proposedco:	20080701000000.000
Permitappr:	20080701000000.000	Actualcons:	Not Reported
Completion:	20080715000000.000	Abandonrep:	Not Reported
Reclassify:	Not Reported	Potable:	No
Testtemp:	No	Gmz:	No
Wellpit:	No	Replacem00:	No
Allocrevie:	No	Sampled:	No
Cpcn:	No	Agprecdist:	No
Floodplain:	No	Smalllot:	No
Injection:	No	Pciv:	No
Emergency:	No	Confined:	No
Reviewable:	No	Existing:	No
Screentop:	70	Screenbase:	80
Screenmate:	PVC	Minwelldia:	4
Maxwelldia:	4		
Locid:	584462		
X:	228375	Y:	80018
Latitude:	38.72041		
Longitude:	-75.090392		
Locationme:	Address Matching-House Number	County:	Sussex
Modgrid:	210-114	Watershed:	Lewes-Rehoboth Canal
Basin:	Inland Bays/Atlantic Ocean	Usgshydrol:	02060010
Licensenum:	1004		
Wellcontra:	Morris Well & Pump Co Inc		
Owner:	Thompson, David B		
Owneraddre:	PO Box 52, Nassau, DE 19969 US		
Grouttop:	0	Groutbase:	25
Groutmater:	Bentonite	Graveltop:	70
Gravelbase:	80	Gravelmate:	Gravel
Innercasin:	0	Innercas00:	70
Innercas01:	PVC	Site id:	DE1000000009125

L59
WSW
1/4 - 1/2 Mile
Higher

DE WELLS **DE1000000015096**

Objectid:	15096		
Permitnumb:	34430		
Localwelli:	Not Reported	Welltype:	Domestic - Standard
Dgsid:	Not Reported	Taxid:	Not Reported
Septicperm:	Not Reported	Wellauthco:	Not Reported
Wellstatus:	Active		
Estmaxcapa:	10		
Estdailyus:	400		
Requiresal:	NO	Estconstru:	19750630000000.000
Proposeddr:	Jetted	Formation:	Undetermined
Aquifer:	Undetermined	Pumpmaker:	Not Reported
Pumpintake:	0	Pumptestra:	30
Pumpratedc:	0		
Pumptestti:	2		
Pumpingwat:	28	Retainwell:	0
Staticwate:	18	Waterlevel:	19750630000000.000
Totaldepth:	0	Totaldep00:	32
Welltermun:	12	Welltermin:	None
Replacemen:	Y	Replacedwe:	Not Reported
Wellabando:	Not Reported	Wellaban00:	Not Reported

Localid:	Atlantic Ave	Apprecdate:	19750628000000.000
Locreviewd:	19750628000000.000	Proposedco:	19750628000000.000
Permitappr:	19750628000000.000	Actualcons:	Not Reported
Completion:	19750630000000.000	Abandonrep:	Not Reported
Reclassify:	Not Reported	Potable:	No
Testtemp:	No	Gmz:	No
Wellpit:	No	Replacem00:	No
Allocrevie:	No	Sampled:	No
Cpcn:	No	Agprecdist:	No
Floodplain:	No	Smalllot:	No
Injection:	No	Pciv:	No
Emergency:	No	Confined:	No
Reviewable:	No	Existing:	No
Screentop:	28	Screenbase:	32
Screenmate:	Galvanized	Minwelldia:	2
Maxwelldia:	2		
Locid:	55020		
X:	227954	Y:	79153.5
Latitude:	38.712636		
Longitude:	-75.095265		
Locationme:	GIS High Accuracy Interpolation	County:	Sussex
Modgrid:	214-110	Watershed:	Lewes-Rehoboth Canal
Basin:	Inland Bays/Atlantic Ocean	Usgshydrol:	02060010
Licensenum:	1		
Wellcontra:	White Drilling Corporation		
Owner:	Webster, Donald F		
Owneraddre:	PO Box 114, Rehoboth Beach, DE 19971 US		
Grouttop:	0	Groutbase:	0
Groutmater:	Not Reported	Graveltop:	26
Gravelbase:	32	Gravelmate:	Gravel
Innercasin:	0	Innercas00:	28
Innercas01:	Galvanized	Site id:	DE1000000015096

L60
SW
1/4 - 1/2 Mile
Higher

DE WELLS **DE1000000078084**

Objectid:	78084		
Permitnumb:	210067		
Localwelli:	Not Reported	Welltype:	Domestic - Standard
Dgsid:	Not Reported	Taxid:	3-34-13.20-0073.00
Septicperm:	Central	Wellauthco:	0607KUQ3
Wellstatus:	Completed		
Estmaxcapa:	20		
Estdailyus:	400		
Requiresal:	YES	Estconstru:	20050607000000.000
Proposeddr:	Mud Rotary	Formation:	Undetermined
Aquifer:	Undetermined	Pumpmaker:	GOULDS
Pumpintake:	0	Pumptestra:	10
Pumpratedc:	15		
Pumptestti:	2		
Pumpingwat:	28	Retainwell:	Not Reported
Staticwate:	22	Waterlevel:	20050715150004.000
Totaldepth:	120	Totaldep00:	130
Welltermun:	12	Welltermin:	Standard T
Replacemen:	Not Reported	Replacedwe:	Not Reported
Wellabando:	Not Reported	Wellaban00:	Bad Water

Localid:	Not Reported	Apprecdate:	20050523000000.000
Locreviewd:	20050525000000.000	Proposedco:	20050607000000.000
Permitappr:	20050607000000.000	Actualcons:	Not Reported
Completion:	20050715000000.000	Abandonrep:	Not Reported
Reclassify:	Not Reported	Potable:	Yes
Testtemp:	No	Gmz:	No
Wellpit:	No	Replacem00:	No
Allocrevie:	No	Sampled:	No
Cpcn:	Yes	Agprecdist:	No
Floodplain:	No	Smalllot:	No
Injection:	No	Pciv:	No
Emergency:	No	Confined:	No
Reviewable:	Yes	Existing:	No
Screentop:	120	Screenbase:	128
Screenmate:	PVC	Minwelldia:	2
Maxwelldia:	2		
Locid:	309140		
X:	227963	Y:	79136.703125
Latitude:	38.712484		
Longitude:	-75.095165		
Locationme:	GIS High Accuracy Interpolation	County:	Sussex
Modgrid:	214-110	Watershed:	Lewes-Rehoboth Canal
Basin:	Inland Bays/Atlantic Ocean	Usgshydrol:	02060010
Licensenum:	4427		
Wellcontra:	Aquatech Water Specialties, LLC		
Owner:	Slockett, Walter		
Owneraddre:	3816 Valley Brook Drive, Wilmington, DE 19808 US		
Grouttop:	0	Groutbase:	50
Groutmater:	Bentonite	Graveltop:	118
Gravelbase:	130	Gravelmate:	Gravel
Innercasin:	0	Innercas00:	120
Innercas01:	PVC	Site id:	DE1000000078084

L61
SW
1/4 - 1/2 Mile
Higher

DE WELLS **DE1000000090024**

Objectid:	90024		
Permitnumb:	230333		
Localwelli:	Not Reported	Welltype:	Geothermal - Supply
Dgsid:	Not Reported	Taxid:	3-34-13.20-0072.00
Septicperm:	central	Wellauthco:	6553392
Wellstatus:	Completed		
Estmaxcapa:	15		
Estdailyus:	300		
Requiresal:	NO	Estconstru:	Not Reported
Proposeddr:	Mud Rotary	Formation:	Undetermined
Aquifer:	Undetermined	Pumpmaker:	Not Reported
Pumpintake:	0	Pumptestra:	30
Pumpratedc:	0		
Pumptestti:	1		
Pumpingwat:	40	Retainwell:	N
Staticwate:	24	Waterlevel:	20100201000000.000
Totaldepth:	120	Totaldep00:	120
Welltermun:	12	Welltermin:	Pitless Adaptor
Replacemen:	N	Replacedwe:	Not Reported
Wellabando:	Not Reported	Wellaban00:	Not Reported

Localid:	Not Reported	Apprecdate:	20091228000000.000
Locreviewd:	20091229000000.000	Proposedco:	20100113000000.000
Permitappr:	20100113000000.000	Actualcons:	Not Reported
Completion:	20100201000000.000	Abandonrep:	Not Reported
Reclassify:	Not Reported	Potable:	No
Testtemp:	No	Gmz:	No
Wellpit:	No	Replacem00:	No
Allocrevie:	No	Sampled:	No
Cpcn:	Yes	Agprecdist:	No
Floodplain:	No	Smalllot:	No
Injection:	No	Pciv:	No
Emergency:	No	Confined:	No
Reviewable:	No	Existing:	No
Screentop:	110	Screenbase:	120
Screenmate:	PVC	Minwelldia:	4
Maxwelldia:	4		
Locid:	824248		
X:	227949	Y:	79124.8984375
Latitude:	38.712378		
Longitude:	-75.095326		
Locationme:	Address Matching-House Number	County:	Sussex
Modgrid:	214-110	Watershed:	Lewes-Rehoboth Canal
Basin:	Inland Bays/Atlantic Ocean	Usgshydrol:	02060010
Licensenum:	789		
Wellcontra:	Atlantic Well Drilling Inc		
Owner:	Young, Stephen		
Owneraddre:	37474 Atlantic Avenue, Rehoboth Beach, DE 19971 US		
Grouttop:	0	Groutbase:	100
Groutmater:	Bentonite	Graveltop:	100
Gravelbase:	120	Gravelmate:	Gravel
Innercasin:	0	Innercas00:	110
Innercas01:	PVC	Site id:	DE1000000090024

J62
ENE
1/4 - 1/2 Mile
Lower

DE WELLS **DE1000000102590**

Objectid:	102590		
Permitnumb:	106474		
Localwelli:	Not Reported	Welltype:	Monitor - Standard
Dgsid:	Not Reported	Taxid:	Not Reported
Septicperm:	Not Reported	Wellauthco:	Not Reported
Wellstatus:	Active		
Estmaxcapa:	0		
Estdailyus:	0		
Requiresal:	NO	Estconstru:	19960117000000.000
Proposeddr:	Augered	Formation:	Undetermined
Aquifer:	Undetermined	Pumpmaker:	Not Reported
Pumpintake:	0	Pumptestra:	0
Pumpratedc:	0		
Pumptestti:	0		
Pumpingwat:	0	Retainwell:	0
Staticwate:	0	Waterlevel:	Not Reported
Totaldepth:	0	Totaldep00:	25
Welltermun:	0	Welltermin:	Not Reported
Replacemen:	N	Replacedwe:	Not Reported
Wellabando:	Not Reported	Wellaban00:	Not Reported

Localid:	Not Reported	Apprecdate:	19951130000000.000
Locreviewd:	19951130000000.000	Proposedco:	19951130000000.000
Permitappr:	19951130000000.000	Actualcons:	Not Reported
Completion:	19960117000000.000	Abandonrep:	Not Reported
Reclassify:	Not Reported	Potable:	No
Testtemp:	No	Gmz:	No
Wellpit:	No	Replacem00:	No
Allocrevie:	No	Sampled:	No
Cpcn:	No	Agprecdist:	No
Floodplain:	No	Smalllot:	No
Injection:	No	Pciv:	No
Emergency:	No	Confined:	No
Reviewable:	No	Existing:	No
Screentop:	15	Screenbase:	25
Screenmate:	PVC	Minwelldia:	4
Maxwelldia:	4		
Locid:	111713		
X:	228979.90625	Y:	79615.421875
Latitude:	38.716764		
Longitude:	-75.083451		
Locationme:	Interpolation-Other	County:	Sussex
Modgrid:	218-110	Watershed:	Lewes-Rehoboth Canal
Basin:	Inland Bays/Atlantic Ocean	Usgshydrol:	02060010
Licensenum:	513		
Wellcontra:	Chesapeake Geosystem		
Owner:	Exxon Mobil Corporation		
Owneraddre:	140 South Village Avenue, Suite 200, Exton, PA 19341 US		
Grouttop:	0	Groutbase:	12
Groutmater:	Bentonite	Graveltop:	13
Gravelbase:	25	Gravelmate:	Gravel
Innercasin:	0	Innercas00:	15
Innercas01:	PVC	Site id:	DE1000000102590

J63
ENE
1/4 - 1/2 Mile
Lower

DE WELLS **DE1000000034252**

Objectid:	34252		
Permitnumb:	69064		
Localwelli:	Not Reported	Welltype:	Domestic - Standard
Dgsid:	Not Reported	Taxid:	Not Reported
Septicperm:	Not Reported	Wellauthco:	Not Reported
Wellstatus:	Active		
Estmaxcapa:	10		
Estdailyus:	400		
Requiresal:	NO	Estconstru:	19870507000000.000
Proposeddr:	Mud Rotary	Formation:	Undetermined
Aquifer:	Undetermined	Pumpmaker:	Not Reported
Pumpintake:	0	Pumptestra:	0
Pumpratedc:	0		
Pumptestti:	0		
Pumpingwat:	0	Retainwell:	0
Staticwate:	0	Waterlevel:	Not Reported
Totaldepth:	0	Totaldep00:	136
Welltermun:	0	Welltermin:	Not Reported
Replacemen:	Y	Replacedwe:	Not Reported
Wellabando:	Not Reported	Wellaban00:	Not Reported

Localid:	Not Reported	Apprecdate:	19870504000000.000
Locreviewd:	19870504000000.000	Proposedco:	19870504000000.000
Permitappr:	19870504000000.000	Actualcons:	Not Reported
Completion:	19870507000000.000	Abandonrep:	Not Reported
Reclassify:	Not Reported	Potable:	No
Testtemp:	No	Gmz:	No
Wellpit:	No	Replacem00:	No
Allocrevie:	No	Sampled:	No
Cpcn:	No	Agprecdist:	No
Floodplain:	No	Smalllot:	No
Injection:	No	Pciv:	No
Emergency:	No	Confined:	No
Reviewable:	No	Existing:	No
Screentop:	126	Screenbase:	136
Screenmate:	PVC	Minwelldia:	4
Maxwelldia:	4		
Locid:	126843		
X:	228979.90625	Y:	79615.421875
Latitude:	38.716764		
Longitude:	-75.083451		
Locationme:	Interpolation-Other	County:	Sussex
Modgrid:	218-110	Watershed:	Lewes-Rehoboth Canal
Basin:	Inland Bays/Atlantic Ocean	Usgshydrol:	02060010
Licensenum:	7		
Wellcontra:	Burns Well Drilling Inc		
Owner:	Alford, Mabel		
Owneraddre:	2813 Naamans Road, Wilmington, DE 19810 US		
Grouttop:	0	Groutbase:	100
Groutmater:	Bentonite	Graveltop:	120
Gravelbase:	136	Gravelmate:	Gravel
Innercasin:	0	Innercas00:	126
Innercas01:	PVC	Site id:	DE1000000034252

J64
ENE
1/4 - 1/2 Mile
Lower

DE WELLS **DE1000000025048**

Objectid:	25048		
Permitnumb:	53605		
Localwelli:	Not Reported	Welltype:	Domestic - Standard
Dgsid:	Not Reported	Taxid:	Not Reported
Septicperm:	Not Reported	Wellauthco:	Not Reported
Wellstatus:	Active		
Estmaxcapa:	25		
Estdailyus:	300		
Requiresal:	NO	Estconstru:	19830504000000.000
Proposeddr:	Washed	Formation:	Undetermined
Aquifer:	Undetermined	Pumpmaker:	Not Reported
Pumpintake:	0	Pumptestra:	0
Pumpratedc:	0		
Pumptestti:	0		
Pumpingwat:	0	Retainwell:	0
Staticwate:	0	Waterlevel:	Not Reported
Totaldepth:	0	Totaldep00:	117
Welltermun:	0	Welltermin:	Not Reported
Replacemen:	Y	Replacedwe:	Not Reported
Wellabando:	Not Reported	Wellaban00:	Not Reported

Localid:	Not Reported	Apprecdate:	19830420000000.000
Locreviewd:	19830420000000.000	Proposedco:	19830420000000.000
Permitappr:	19830420000000.000	Actualcons:	Not Reported
Completion:	19830504000000.000	Abandonrep:	Not Reported
Reclassify:	Not Reported	Potable:	No
Testtemp:	No	Gmz:	No
Wellpit:	No	Replacem00:	No
Allocrevie:	No	Sampled:	No
Cpcn:	No	Agprecdist:	No
Floodplain:	No	Smalllot:	No
Injection:	No	Pciv:	No
Emergency:	No	Confined:	No
Reviewable:	No	Existing:	No
Screentop:	107	Screenbase:	117
Screenmate:	PVC	Minwelldia:	2
Maxwelldia:	2		
Locid:	114021		
X:	228979.90625	Y:	79615.421875
Latitude:	38.716764		
Longitude:	-75.083451		
Locationme:	Interpolation-Other	County:	Sussex
Modgrid:	218-110	Watershed:	Lewes-Rehoboth Canal
Basin:	Inland Bays/Atlantic Ocean	Usgshydrol:	02060010
Licensenum:	161		
Wellcontra:	Duffys Well Drilling		
Owner:	Burton, Tom		
Owneraddre:	115 Atlantic Avenue, Rehoboth Beach, DE 19971 US		
Grouttop:	0	Groutbase:	20
Groutmater:	Bentonite	Graveltop:	107
Gravelbase:	117	Gravelmate:	Gravel
Innercasin:	0	Innercas00:	107
Innercas01:	PVC	Site id:	DE1000000025048

J65
ENE
1/4 - 1/2 Mile
Lower

DE WELLS **DE1000000113671**

Objectid:	113671		
Permitnumb:	80717		
Localwelli:	Not Reported	Welltype:	Observation - Standard
Dgsid:	Not Reported	Taxid:	Not Reported
Septicperm:	Not Reported	Wellauthco:	Not Reported
Wellstatus:	Active		
Estmaxcapa:	0		
Estdailyus:	0		
Requiresal:	NO	Estconstru:	19891130000000.000
Proposeddr:	Augered	Formation:	Not Reported
Aquifer:	Not Reported	Pumpmaker:	Not Reported
Pumpintake:	0	Pumptestra:	0
Pumpratedc:	0		
Pumptestti:	0		
Pumpingwat:	0	Retainwell:	0
Staticwate:	0	Waterlevel:	Not Reported
Totaldepth:	0	Totaldep00:	17
Welltermun:	0	Welltermin:	Not Reported
Replacemen:	Not Reported	Replacedwe:	Not Reported
Wellabando:	Not Reported	Wellaban00:	Not Reported

Localid:	Not Reported	Apprecdate:	19891024000000.000
Locreviewd:	19891024000000.000	Proposedco:	19891024000000.000
Permitappr:	19891024000000.000	Actualcons:	Not Reported
Completion:	19891130000000.000	Abandonrep:	Not Reported
Reclassify:	Not Reported	Potable:	No
Testtemp:	No	Gmz:	No
Wellpit:	No	Replacem00:	No
Allocrevie:	No	Sampled:	No
Cpcn:	No	Agprecdist:	No
Floodplain:	No	Smalllot:	No
Injection:	No	Pciv:	No
Emergency:	No	Confined:	No
Reviewable:	No	Existing:	No
Screentop:	0	Screenbase:	0
Screenmate:	Not Reported	Minwelldia:	0
Maxwelldia:	0		
Locid:	138129		
X:	228979.90625	Y:	79615.421875
Latitude:	38.716764		
Longitude:	-75.083451		
Locationme:	Interpolation-Other	County:	Kent
Modgrid:	094-142	Watershed:	Nanticoke River
Basin:	Chesapeake Bay	Usgshydrol:	02060008
Licensenum:	473		
Wellcontra:	Earth Data Inc		
Owner:	?,		
Owneraddre:	144 Governors Avenue, Dover, DE 19903 US		
Grouttop:	0	Groutbase:	5
Groutmater:	Bentonite	Graveltop:	5
Gravelbase:	17	Gravelmate:	Gravel
Innercasin:	0	Innercas00:	0
Innercas01:	Not Reported	Site id:	DE1000000113671

J66
ENE
1/4 - 1/2 Mile
Lower

DE WELLS **DE1000000113670**

Objectid:	113670		
Permitnumb:	80716		
Localwelli:	Not Reported	Welltype:	Observation - Standard
Dgsid:	Not Reported	Taxid:	Not Reported
Septicperm:	Not Reported	Wellauthco:	Not Reported
Wellstatus:	Active		
Estmaxcapa:	0		
Estdailyus:	0		
Requiresal:	NO	Estconstru:	19891130000000.000
Proposeddr:	Augered	Formation:	Undetermined
Aquifer:	Undetermined	Pumpmaker:	Not Reported
Pumpintake:	0	Pumptestra:	0
Pumpratedc:	0		
Pumptestti:	0		
Pumpingwat:	0	Retainwell:	0
Staticwate:	0	Waterlevel:	Not Reported
Totaldepth:	0	Totaldep00:	20
Welltermun:	0	Welltermin:	Not Reported
Replacemen:	N	Replacedwe:	Not Reported
Wellabando:	Not Reported	Wellaban00:	Not Reported

Localid:	Not Reported	Apprecdate:	19891026000000.000
Locreviewd:	19891026000000.000	Proposedco:	19891026000000.000
Permitappr:	19891026000000.000	Actualcons:	Not Reported
Completion:	19891130000000.000	Abandonrep:	Not Reported
Reclassify:	Not Reported	Potable:	No
Testtemp:	No	Gmz:	No
Wellpit:	No	Replacem00:	No
Allocrevie:	No	Sampled:	No
Cpcn:	No	Agprecdist:	No
Floodplain:	No	Smalllot:	No
Injection:	No	Pciv:	No
Emergency:	No	Confined:	No
Reviewable:	No	Existing:	No
Screentop:	19	Screenbase:	20
Screenmate:	PVC	Minwelldia:	1.20000004768372
Maxwelldia:	1.20000004768372		
Locid:	134151		
X:	228979.90625	Y:	79615.421875
Latitude:	38.716764		
Longitude:	-75.083451		
Locationme:	Interpolation-Other	County:	Sussex
Modgrid:	218-110	Watershed:	Lewes-Rehoboth Canal
Basin:	Inland Bays/Atlantic Ocean	Usgshydrol:	02060010
Licensenum:	473		
Wellcontra:	Earth Data Inc		
Owner:	?,		
Owneraddre:	144 Governors Avenue, Dover, DE 19903 US		
Grouttop:	0	Groutbase:	17
Groutmater:	Bentonite	Graveltop:	18
Gravelbase:	20	Gravelmate:	Gravel
Innercasin:	0	Innercas00:	19
Innercas01:	PVC	Site id:	DE1000000113670

J67
ENE
1/4 - 1/2 Mile
Lower

DE WELLS **DE1000000109431**

Objectid:	109431		
Permitnumb:	8717		
Localwelli:	Not Reported	Welltype:	Observation - Standard
Dgsid:	Not Reported	Taxid:	Not Reported
Septicperm:	Not Reported	Wellauthco:	Not Reported
Wellstatus:	Active		
Estmaxcapa:	0		
Estdailyus:	0		
Requiresal:	NO	Estconstru:	Not Reported
Proposeddr:	Augered	Formation:	Not Reported
Aquifer:	Not Reported	Pumpmaker:	Not Reported
Pumpintake:	0	Pumptestra:	0
Pumpratedc:	0		
Pumptestti:	0		
Pumpingwat:	0	Retainwell:	0
Staticwate:	0	Waterlevel:	Not Reported
Totaldepth:	0	Totaldep00:	15
Welltermun:	0	Welltermin:	Not Reported
Replacemen:	N	Replacedwe:	Not Reported
Wellabando:	Not Reported	Wellaban00:	Not Reported

Localid:	Not Reported	Apprecdate:	19891026000000.000
Locreviewd:	19891026000000.000	Proposedco:	19891026000000.000
Permitappr:	19891026000000.000	Actualcons:	Not Reported
Completion:	Not Reported	Abandonrep:	Not Reported
Reclassify:	Not Reported	Potable:	No
Testtemp:	No	Gmz:	No
Wellpit:	No	Replacem00:	No
Allocrevie:	No	Sampled:	No
Cpcn:	No	Agprecdist:	No
Floodplain:	No	Smalllot:	No
Injection:	No	Pciv:	No
Emergency:	No	Confined:	No
Reviewable:	No	Existing:	No
Screentop:	0	Screenbase:	0
Screenmate:	Not Reported	Minwelldia:	0
Maxwelldia:	0		
Locid:	140692		
X:	228979.90625	Y:	79615.421875
Latitude:	38.716764		
Longitude:	-75.083451		
Locationme:	Interpolation-Other	County:	Sussex
Modgrid:	218-110	Watershed:	Lewes-Rehoboth Canal
Basin:	Inland Bays/Atlantic Ocean	Usgshydrol:	02060010
Licensenum:	473		
Wellcontra:	Earth Data Inc		
Owner:	?,		
Owneraddre:	144 Governors Avenue, Dover, DE 19903 US		
Grouttop:	0	Groutbase:	0
Groutmater:	Not Reported	Graveltop:	0
Gravelbase:	0	Gravelmate:	Not Reported
Innercasin:	0	Innercas00:	0
Innercas01:	Not Reported	Site id:	DE1000000109431

J68
ENE
1/4 - 1/2 Mile
Lower

DE WELLS **DE1000000012721**

Objectid:	12721		
Permitnumb:	63429		
Localwelli:	Not Reported	Welltype:	Dewater - Standard
Dgsid:	Not Reported	Taxid:	Not Reported
Septicperm:	Not Reported	Wellauthco:	Not Reported
Wellstatus:	Active		
Estmaxcapa:	30		
Estdailyus:	0		
Requiresal:	NO	Estconstru:	Not Reported
Proposeddr:	Jetted	Formation:	Not Reported
Aquifer:	Not Reported	Pumpmaker:	Not Reported
Pumpintake:	0	Pumptestra:	0
Pumpratedc:	0		
Pumptestti:	0		
Pumpingwat:	0	Retainwell:	0
Staticwate:	0	Waterlevel:	Not Reported
Totaldepth:	0	Totaldep00:	16
Welltermun:	0	Welltermin:	Not Reported
Replacemen:	N	Replacedwe:	Not Reported
Wellabando:	Not Reported	Wellaban00:	Not Reported

Localid:	Not Reported	Apprecdate:	19851125000000.000
Locreviewd:	19851125000000.000	Proposedco:	19851125000000.000
Permitappr:	19851125000000.000	Actualcons:	Not Reported
Completion:	Not Reported	Abandonrep:	Not Reported
Reclassify:	Not Reported	Potable:	No
Testtemp:	No	Gmz:	No
Wellpit:	No	Replacem00:	No
Allocrevie:	No	Sampled:	No
Cpcn:	No	Agprecdist:	No
Floodplain:	No	Smalllot:	No
Injection:	No	Pciv:	No
Emergency:	No	Confined:	No
Reviewable:	No	Existing:	No
Screentop:	0	Screenbase:	0
Screenmate:	Not Reported	Minwelldia:	0
Maxwelldia:	0		
Locid:	122169		
X:	228979.90625	Y:	79615.421875
Latitude:	38.716764		
Longitude:	-75.083451		
Locationme:	Interpolation-Other	County:	Sussex
Modgrid:	218-110	Watershed:	Lewes-Rehoboth Canal
Basin:	Inland Bays/Atlantic Ocean	Usgshydrol:	02060010
Licensenum:	384		
Wellcontra:	Teal Construction Inc		
Owner:	City of Rehoboth		
Owneraddre:	229 Rehoboth Avenue, Rehoboth Beach, DE 19971 US		
Grouttop:	0	Groutbase:	0
Groutmater:	Not Reported	Graveltop:	0
Gravelbase:	0	Gravelmate:	Not Reported
Innercasin:	0	Innercas00:	0
Innercas01:	Not Reported	Site id:	DE1000000012721

J69
ENE
1/4 - 1/2 Mile
Lower

DE WELLS **DE1000000012665**

Objectid:	12665		
Permitnumb:	81597		
Localwelli:	Not Reported	Welltype:	Dewater - Standard
Dgsid:	Not Reported	Taxid:	Not Reported
Septicperm:	Not Reported	Wellauthco:	Not Reported
Wellstatus:	Active		
Estmaxcapa:	0		
Estdailyus:	0		
Requiresal:	NO	Estconstru:	19900220000000.000
Proposeddr:	Washed	Formation:	Undetermined
Aquifer:	Undetermined	Pumpmaker:	Not Reported
Pumpintake:	0	Pumptestra:	0
Pumpratedc:	0		
Pumptestti:	0		
Pumpingwat:	0	Retainwell:	0
Staticwate:	0	Waterlevel:	Not Reported
Totaldepth:	0	Totaldep00:	0
Welltermun:	0	Welltermin:	Not Reported
Replacemen:	N	Replacedwe:	Not Reported
Wellabando:	Not Reported	Wellaban00:	Not Reported

Localid:	Not Reported	Apprecdate:	19900130000000.000
Locreviewd:	19900130000000.000	Proposedco:	19900130000000.000
Permitappr:	19900130000000.000	Actualcons:	Not Reported
Completion:	19900220000000.000	Abandonrep:	Not Reported
Reclassify:	Not Reported	Potable:	No
Testtemp:	No	Gmz:	No
Wellpit:	No	Replacem00:	No
Allocrevie:	No	Sampled:	No
Cpcn:	No	Agprecdist:	No
Floodplain:	No	Smalllot:	No
Injection:	No	Pciv:	No
Emergency:	No	Confined:	No
Reviewable:	No	Existing:	No
Screentop:	15	Screenbase:	18
Screenmate:	Steel	Minwelldia:	2
Maxwelldia:	2		
Locid:	136879		
X:	228979.90625	Y:	79615.421875
Latitude:	38.716764		
Longitude:	-75.083451		
Locationme:	Interpolation-Other	County:	Sussex
Modgrid:	218-110	Watershed:	Lewes-Rehoboth Canal
Basin:	Inland Bays/Atlantic Ocean	Usgshydrol:	02060010
Licensenum:	205		
Wellcontra:	Brittingham Associates		
Owner:	City of Rehoboth		
Owneraddre:	229 Rehoboth Avenue, Rehoboth Beach, DE 19971 US		
Grouttop:	0	Groutbase:	0
Groutmater:	Not Reported	Graveltop:	0
Gravelbase:	0	Gravelmate:	Not Reported
Innercasin:	0	Innercas00:	15
Innercas01:	Steel	Site id:	DE1000000012665

J70
ENE
1/4 - 1/2 Mile
Lower

DE WELLS **DE1000000012609**

Objectid:	12609		
Permitnumb:	78293		
Localwelli:	Not Reported	Welltype:	Dewater - Standard
Dgsid:	Not Reported	Taxid:	Not Reported
Septicperm:	Not Reported	Wellauthco:	Not Reported
Wellstatus:	Active		
Estmaxcapa:	0		
Estdailyus:	0		
Requiresal:	NO	Estconstru:	Not Reported
Proposeddr:	Jetted	Formation:	Not Reported
Aquifer:	Not Reported	Pumpmaker:	Not Reported
Pumpintake:	0	Pumptestra:	0
Pumpratedc:	0		
Pumptestti:	0		
Pumpingwat:	0	Retainwell:	0
Staticwate:	0	Waterlevel:	Not Reported
Totaldepth:	0	Totaldep00:	10
Welltermun:	0	Welltermin:	Not Reported
Replacemen:	N	Replacedwe:	Not Reported
Wellabando:	Not Reported	Wellaban00:	Not Reported

Localid:	Not Reported	Apprecdate:	19890411000000.000
Locreviewd:	19890411000000.000	Proposedco:	19890411000000.000
Permitappr:	19890411000000.000	Actualcons:	Not Reported
Completion:	Not Reported	Abandonrep:	Not Reported
Reclassify:	Not Reported	Potable:	No
Testtemp:	No	Gmz:	No
Wellpit:	No	Replacem00:	No
Allocrevie:	No	Sampled:	No
Cpcn:	No	Agprecdist:	No
Floodplain:	No	Smalllot:	No
Injection:	No	Pciv:	No
Emergency:	No	Confined:	No
Reviewable:	No	Existing:	No
Screentop:	0	Screenbase:	0
Screenmate:	Not Reported	Minwelldia:	0
Maxwelldia:	0		
Locid:	133302		
X:	228979.90625	Y:	79615.421875
Latitude:	38.716764		
Longitude:	-75.083451		
Locationme:	Interpolation-Other	County:	Sussex
Modgrid:	218-110	Watershed:	Lewes-Rehoboth Canal
Basin:	Inland Bays/Atlantic Ocean	Usgshydrol:	02060010
Licensenum:	384		
Wellcontra:	Teal Construction Inc		
Owner:	City of Rehoboth		
Owneraddre:	229 Rehoboth Avenue, Rehoboth Beach, DE 19971 US		
Grouttop:	0	Groutbase:	0
Groutmater:	Not Reported	Graveltop:	0
Gravelbase:	0	Gravelmate:	Not Reported
Innercasin:	0	Innercas00:	0
Innercas01:	Not Reported	Site id:	DE1000000012609

J71
ENE
1/4 - 1/2 Mile
Lower

DE WELLS **DE1000000013009**

Objectid:	13009		
Permitnumb:	103032		
Localwelli:	Not Reported	Welltype:	Dewater - Standard
Dgsid:	Not Reported	Taxid:	Not Reported
Septicperm:	Not Reported	Wellauthco:	Not Reported
Wellstatus:	Active		
Estmaxcapa:	30		
Estdailyus:	0		
Requiresal:	NO	Estconstru:	Not Reported
Proposeddr:	Jetted	Formation:	Not Reported
Aquifer:	Not Reported	Pumpmaker:	Not Reported
Pumpintake:	0	Pumptestra:	0
Pumpratedc:	0		
Pumptestti:	0		
Pumpingwat:	0	Retainwell:	0
Staticwate:	0	Waterlevel:	Not Reported
Totaldepth:	0	Totaldep00:	16
Welltermun:	0	Welltermin:	Not Reported
Replacemen:	N	Replacedwe:	Not Reported
Wellabando:	Not Reported	Wellaban00:	Not Reported

Localid:	Not Reported	Apprecdate:	19950216000000.000
Locreviewd:	19950216000000.000	Proposedco:	19950216000000.000
Permitappr:	19950216000000.000	Actualcons:	Not Reported
Completion:	Not Reported	Abandonrep:	Not Reported
Reclassify:	Not Reported	Potable:	No
Testtemp:	No	Gmz:	No
Wellpit:	No	Replacem00:	No
Allocrevie:	No	Sampled:	No
Cpcn:	No	Agprecdist:	No
Floodplain:	No	Smalllot:	No
Injection:	No	Pciv:	No
Emergency:	No	Confined:	No
Reviewable:	No	Existing:	No
Screentop:	0	Screenbase:	0
Screenmate:	Not Reported	Minwelldia:	0
Maxwelldia:	0		
Locid:	107548		
X:	228979.90625	Y:	79615.421875
Latitude:	38.716764		
Longitude:	-75.083451		
Locationme:	Interpolation-Other	County:	Sussex
Modgrid:	218-110	Watershed:	Lewes-Rehoboth Canal
Basin:	Inland Bays/Atlantic Ocean	Usgshydrol:	02060010
Licensenum:	384		
Wellcontra:	Teal Construction Inc		
Owner:	City of Rehoboth		
Owneraddre:	229 Rehoboth Avenue, Rehoboth Beach, DE 19971 US		
Grouttop:	0	Groutbase:	0
Groutmater:	Not Reported	Graveltop:	0
Gravelbase:	0	Gravelmate:	Not Reported
Innercasin:	0	Innercas00:	0
Innercas01:	Not Reported	Site id:	DE1000000013009

J72
ENE
1/4 - 1/2 Mile
Lower

DE WELLS **DE1000000012913**

Objectid:	12913		
Permitnumb:	92283		
Localwelli:	Not Reported	Welltype:	Dewater - Standard
Dgsid:	Not Reported	Taxid:	Not Reported
Septicperm:	Not Reported	Wellauthco:	Not Reported
Wellstatus:	Voided		
Estmaxcapa:	70		
Estdailyus:	0		
Requiresal:	NO	Estconstru:	Not Reported
Proposeddr:	Washed	Formation:	Not Reported
Aquifer:	Not Reported	Pumpmaker:	Not Reported
Pumpintake:	0	Pumptestra:	0
Pumpratedc:	0		
Pumptestti:	0		
Pumpingwat:	0	Retainwell:	0
Staticwate:	0	Waterlevel:	Not Reported
Totaldepth:	0	Totaldep00:	30
Welltermun:	0	Welltermin:	Not Reported
Replacemen:	N	Replacedwe:	Not Reported
Wellabando:	Not Reported	Wellaban00:	Not Reported

Localid:	Not Reported	Apprecdate:	19920825000000.000
Locreviewd:	19920825000000.000	Proposedco:	19920825000000.000
Permitappr:	19920825000000.000	Actualcons:	Not Reported
Completion:	Not Reported	Abandonrep:	Not Reported
Reclassify:	Not Reported	Potable:	No
Testtemp:	No	Gmz:	No
Wellpit:	No	Replacem00:	No
Allocrevie:	No	Sampled:	No
Cpcn:	No	Agprecdist:	No
Floodplain:	No	Smalllot:	No
Injection:	No	Pciv:	No
Emergency:	No	Confined:	No
Reviewable:	No	Existing:	No
Screentop:	0	Screenbase:	0
Screenmate:	Not Reported	Minwelldia:	0
Maxwelldia:	0		
Locid:	145121		
X:	228979.90625	Y:	79615.421875
Latitude:	38.716764		
Longitude:	-75.083451		
Locationme:	Interpolation-Other	County:	Sussex
Modgrid:	218-110	Watershed:	Lewes-Rehoboth Canal
Basin:	Inland Bays/Atlantic Ocean	Usgshydrol:	02060010
Licensenum:	205		
Wellcontra:	Brittingham Associates		
Owner:	Rehoboth Beach,		
Owneraddre:	229 Rehoboth Avenue, PO Box 6, Rehoboth Beach, DE 19971 US		
Grouttop:	0	Groutbase:	0
Groutmater:	Not Reported	Graveltop:	0
Gravelbase:	0	Gravelmate:	Not Reported
Innercasin:	0	Innercas00:	0
Innercas01:	Not Reported	Site id:	DE1000000012913

J73
ENE
1/4 - 1/2 Mile
Lower

DE WELLS **DE1000000012838**

Objectid:	12838		
Permitnumb:	73213		
Localwelli:	Not Reported	Welltype:	Dewater - Standard
Dgsid:	Not Reported	Taxid:	Not Reported
Septicperm:	Not Reported	Wellauthco:	Not Reported
Wellstatus:	Active		
Estmaxcapa:	60		
Estdailyus:	0		
Requiresal:	NO	Estconstru:	19880418000000.000
Proposeddr:	Washed	Formation:	Not Reported
Aquifer:	Not Reported	Pumpmaker:	Not Reported
Pumpintake:	0	Pumptestra:	0
Pumpratedc:	0		
Pumptestti:	0		
Pumpingwat:	0	Retainwell:	0
Staticwate:	0	Waterlevel:	Not Reported
Totaldepth:	0	Totaldep00:	11
Welltermun:	0	Welltermin:	Not Reported
Replacemen:	N	Replacedwe:	Not Reported
Wellabando:	Not Reported	Wellaban00:	Not Reported

Localid:	Not Reported	Apprecdate:	19880307000000.000
Locreviewd:	19880307000000.000	Proposedco:	19880307000000.000
Permitappr:	19880307000000.000	Actualcons:	Not Reported
Completion:	19880418000000.000	Abandonrep:	Not Reported
Reclassify:	Not Reported	Potable:	No
Testtemp:	No	Gmz:	No
Wellpit:	No	Replacem00:	No
Allocrevie:	No	Sampled:	No
Cpcn:	No	Agprecdist:	No
Floodplain:	No	Smalllot:	No
Injection:	No	Pciv:	No
Emergency:	No	Confined:	No
Reviewable:	No	Existing:	No
Screentop:	0	Screenbase:	0
Screenmate:	Not Reported	Minwelldia:	0
Maxwelldia:	0		
Locid:	134780		
X:	228979.90625	Y:	79615.421875
Latitude:	38.716764		
Longitude:	-75.083451		
Locationme:	Interpolation-Other	County:	Sussex
Modgrid:	218-110	Watershed:	Lewes-Rehoboth Canal
Basin:	Inland Bays/Atlantic Ocean	Usgshydrol:	02060010
Licensenum:	205		
Wellcontra:	Brittingham Associates		
Owner:	City of Rehoboth		
Owneraddre:	229 Rehoboth Avenue, Rehoboth Beach, DE 19971 US		
Grouttop:	8	Groutbase:	11
Groutmater:	Natural	Graveltop:	0
Gravelbase:	0	Gravelmate:	Not Reported
Innercasin:	0	Innercas00:	11
Innercas01:	Steel	Site id:	DE1000000012838

J74
ENE
1/4 - 1/2 Mile
Lower

DE WELLS **DE1000000113672**

Objectid:	113672		
Permitnumb:	80718		
Localwelli:	Not Reported	Welltype:	Observation - Standard
Dgsid:	Not Reported	Taxid:	Not Reported
Septicperm:	Not Reported	Wellauthco:	Not Reported
Wellstatus:	Active		
Estmaxcapa:	0		
Estdailyus:	0		
Requiresal:	NO	Estconstru:	19891130000000.000
Proposeddr:	Augered	Formation:	Undetermined
Aquifer:	Undetermined	Pumpmaker:	Not Reported
Pumpintake:	0	Pumptestra:	0
Pumpratedc:	0		
Pumptestti:	0		
Pumpingwat:	0	Retainwell:	0
Staticwate:	0	Waterlevel:	Not Reported
Totaldepth:	0	Totaldep00:	17
Welltermun:	0	Welltermin:	Not Reported
Replacemen:	N	Replacedwe:	Not Reported
Wellabando:	Not Reported	Wellaban00:	Not Reported

Localid:	Not Reported	Apprecdate:	19891026000000.000
Locreviewd:	19891026000000.000	Proposedco:	19891026000000.000
Permitappr:	19891026000000.000	Actualcons:	Not Reported
Completion:	19891130000000.000	Abandonrep:	Not Reported
Reclassify:	Not Reported	Potable:	No
Testtemp:	No	Gmz:	No
Wellpit:	No	Replacem00:	No
Allocrevie:	No	Sampled:	No
Cpcn:	No	Agprecdist:	No
Floodplain:	No	Smalllot:	No
Injection:	No	Pciv:	No
Emergency:	No	Confined:	No
Reviewable:	No	Existing:	No
Screentop:	16	Screenbase:	17
Screenmate:	PVC	Minwelldia:	.5
Maxwelldia:	.5		
Locid:	136040		
X:	228979.90625	Y:	79615.421875
Latitude:	38.716764		
Longitude:	-75.083451		
Locationme:	Interpolation-Other	County:	Sussex
Modgrid:	218-110	Watershed:	Lewes-Rehoboth Canal
Basin:	Inland Bays/Atlantic Ocean	Usgshydrol:	02060010
Licensenum:	473		
Wellcontra:	Earth Data Inc		
Owner:	?,		
Owneraddre:	144 Governors Avenue, Dover, DE 19903 US		
Grouttop:	0	Groutbase:	5
Groutmater:	Bentonite	Graveltop:	5
Gravelbase:	17	Gravelmate:	Gravel
Innercasin:	0	Innercas00:	16
Innercas01:	PVC	Site id:	DE1000000113672

J75
ENE
1/4 - 1/2 Mile
Lower

DE WELLS **DE1000000116555**

Objectid:	116555		
Permitnumb:	97095		
Localwelli:	Not Reported	Welltype:	Observation - Standard
Dgsid:	Not Reported	Taxid:	Not Reported
Septicperm:	Not Reported	Wellauthco:	Not Reported
Wellstatus:	Well Abandoned		
Estmaxcapa:	0		
Estdailyus:	0		
Requiresal:	NO	Estconstru:	19930930000000.000
Proposeddr:	Augered	Formation:	Undetermined
Aquifer:	Undetermined	Pumpmaker:	Not Reported
Pumpintake:	0	Pumptestra:	0
Pumpratedc:	0		
Pumptestti:	0		
Pumpingwat:	0	Retainwell:	0
Staticwate:	0	Waterlevel:	Not Reported
Totaldepth:	0	Totaldep00:	23
Welltermun:	0	Welltermin:	Not Reported
Replacemen:	Not Reported	Replacedwe:	Not Reported
Wellabando:	Not Reported	Wellaban00:	Not Reported

Localid:	Not Reported	Apprecdate:	19930909000000.000
Locreviewd:	19930909000000.000	Proposedco:	19930909000000.000
Permitappr:	19930909000000.000	Actualcons:	Not Reported
Completion:	19930930000000.000	Abandonrep:	Not Reported
Reclassify:	Not Reported	Potable:	No
Testtemp:	No	Gmz:	No
Wellpit:	No	Replacem00:	No
Allocrevie:	No	Sampled:	No
Cpcn:	No	Agprecdist:	No
Floodplain:	No	Smalllot:	No
Injection:	No	Pciv:	No
Emergency:	No	Confined:	No
Reviewable:	No	Existing:	No
Screentop:	8	Screenbase:	23
Screenmate:	PVC	Minwelldia:	4
Maxwelldia:	4		
Locid:	148258		
X:	228979.90625	Y:	79615.421875
Latitude:	38.716764		
Longitude:	-75.083451		
Locationme:	Interpolation-Other	County:	Sussex
Modgrid:	218-110	Watershed:	Lewes-Rehoboth Canal
Basin:	Inland Bays/Atlantic Ocean	Usgshydrol:	02060010
Licensenum:	Not Reported		
Wellcontra:	Not Reported		
Owner:	Company Usa, Exxon		
Owneraddre:	319 Rehoboth Avenue, Rehoboth Beach, DE 19971 US		
Grouttop:	.5	Groutbase:	6
Groutmater:	Bentonite	Graveltop:	.5
Gravelbase:	23	Gravelmate:	Gravel
Innercasin:	0	Innercas00:	8
Innercas01:	PVC	Site id:	DE1000000116555

J76
ENE
1/4 - 1/2 Mile
Lower

DE WELLS **DE1000000116554**

Objectid:	116554		
Permitnumb:	97094		
Localwelli:	Not Reported	Welltype:	Observation - Standard
Dgsid:	Not Reported	Taxid:	Not Reported
Septicperm:	Not Reported	Wellauthco:	Not Reported
Wellstatus:	Well Abandoned		
Estmaxcapa:	0		
Estdailyus:	0		
Requiresal:	NO	Estconstru:	19930930000000.000
Proposeddr:	Augered	Formation:	Undetermined
Aquifer:	Undetermined	Pumpmaker:	Not Reported
Pumpintake:	0	Pumptestra:	0
Pumpratedc:	0		
Pumptestti:	0		
Pumpingwat:	0	Retainwell:	0
Staticwate:	0	Waterlevel:	Not Reported
Totaldepth:	0	Totaldep00:	21
Welltermun:	0	Welltermin:	Not Reported
Replacemen:	Not Reported	Replacedwe:	Not Reported
Wellabando:	Not Reported	Wellaban00:	Not Reported

Localid:	Not Reported	Apprecdate:	19930909000000.000
Locreviewd:	19930909000000.000	Proposedco:	19930909000000.000
Permitappr:	19930909000000.000	Actualcons:	Not Reported
Completion:	19930930000000.000	Abandonrep:	Not Reported
Reclassify:	Not Reported	Potable:	No
Testtemp:	No	Gmz:	No
Wellpit:	No	Replacem00:	No
Allocrevie:	No	Sampled:	No
Cpcn:	No	Agprecdist:	No
Floodplain:	No	Smalllot:	No
Injection:	No	Pciv:	No
Emergency:	No	Confined:	No
Reviewable:	No	Existing:	No
Screentop:	6	Screenbase:	21
Screenmate:	PVC	Minwelldia:	4
Maxwelldia:	4		
Locid:	149298		
X:	228979.90625	Y:	79615.421875
Latitude:	38.716764		
Longitude:	-75.083451		
Locationme:	Interpolation-Other	County:	Sussex
Modgrid:	218-110	Watershed:	Lewes-Rehoboth Canal
Basin:	Inland Bays/Atlantic Ocean	Usgshydrol:	02060010
Licensenum:	Not Reported		
Wellcontra:	Not Reported		
Owner:	Company Usa, Exxon		
Owneraddre:	319 Rehoboth Avenue, Rehoboth Beach, DE 19971 US		
Grouttop:	.5	Groutbase:	4
Groutmater:	Bentonite	Graveltop:	4
Gravelbase:	21	Gravelmate:	Gravel
Innercasin:	0	Innercas00:	6
Innercas01:	PVC	Site id:	DE1000000116554

J77
ENE
1/4 - 1/2 Mile
Lower

DE WELLS **DE1000000113679**

Objectid:	113679		
Permitnumb:	80725		
Localwelli:	Not Reported	Welltype:	Observation - Standard
Dgsid:	Not Reported	Taxid:	Not Reported
Septicperm:	Not Reported	Wellauthco:	Not Reported
Wellstatus:	Active		
Estmaxcapa:	0		
Estdailyus:	0		
Requiresal:	NO	Estconstru:	19891130000000.000
Proposeddr:	Augered	Formation:	Undetermined
Aquifer:	Undetermined	Pumpmaker:	Not Reported
Pumpintake:	0	Pumptestra:	0
Pumpratedc:	0		
Pumptestti:	0		
Pumpingwat:	0	Retainwell:	0
Staticwate:	0	Waterlevel:	Not Reported
Totaldepth:	0	Totaldep00:	16
Welltermun:	0	Welltermin:	Not Reported
Replacemen:	N	Replacedwe:	Not Reported
Wellabando:	Not Reported	Wellaban00:	Not Reported

Localid:	Not Reported	Apprecdate:	19891026000000.000
Locreviewd:	19891026000000.000	Proposedco:	19891026000000.000
Permitappr:	19891026000000.000	Actualcons:	Not Reported
Completion:	19891130000000.000	Abandonrep:	Not Reported
Reclassify:	Not Reported	Potable:	No
Testtemp:	No	Gmz:	No
Wellpit:	No	Replacem00:	No
Allocrevie:	No	Sampled:	No
Cpcn:	No	Agprecdist:	No
Floodplain:	No	Smalllot:	No
Injection:	No	Pciv:	No
Emergency:	No	Confined:	No
Reviewable:	No	Existing:	No
Screentop:	15	Screenbase:	16
Screenmate:	PVC	Minwelldia:	.5
Maxwelldia:	.5		
Locid:	134154		
X:	228979.90625	Y:	79615.421875
Latitude:	38.716764		
Longitude:	-75.083451		
Locationme:	Interpolation-Other	County:	Sussex
Modgrid:	218-110	Watershed:	Lewes-Rehoboth Canal
Basin:	Inland Bays/Atlantic Ocean	Usgshydrol:	02060010
Licensenum:	473		
Wellcontra:	Earth Data Inc		
Owner:	?,		
Owneraddre:	144 Governors Avenue, Dover, DE 19903 US		
Grouttop:	0	Groutbase:	5
Groutmater:	Bentonite	Graveltop:	5
Gravelbase:	16	Gravelmate:	Gravel
Innercasin:	0	Innercas00:	15
Innercas01:	PVC	Site id:	DE1000000113679

J78
ENE
1/4 - 1/2 Mile
Lower

DE WELLS **DE1000000116558**

Objectid:	116558		
Permitnumb:	97098		
Localwelli:	Not Reported	Welltype:	Observation - Standard
Dgsid:	Not Reported	Taxid:	Not Reported
Septicperm:	Not Reported	Wellauthco:	Not Reported
Wellstatus:	Well Abandoned		
Estmaxcapa:	0		
Estdailyus:	0		
Requiresal:	NO	Estconstru:	19930930000000.000
Proposeddr:	Augered	Formation:	Undetermined
Aquifer:	Undetermined	Pumpmaker:	Not Reported
Pumpintake:	0	Pumptestra:	0
Pumpratedc:	0		
Pumptestti:	0		
Pumpingwat:	0	Retainwell:	0
Staticwate:	0	Waterlevel:	Not Reported
Totaldepth:	0	Totaldep00:	24
Welltermun:	0	Welltermin:	Not Reported
Replacemen:	Not Reported	Replacedwe:	Not Reported
Wellabando:	Not Reported	Wellaban00:	Not Reported

Localid:	Not Reported	Apprecdate:	19930909000000.000
Locreviewd:	19930909000000.000	Proposedco:	19930909000000.000
Permitappr:	19930909000000.000	Actualcons:	Not Reported
Completion:	19930930000000.000	Abandonrep:	Not Reported
Reclassify:	Not Reported	Potable:	No
Testtemp:	No	Gmz:	No
Wellpit:	No	Replacem00:	No
Allocrevie:	No	Sampled:	No
Cpcn:	No	Agprecdist:	No
Floodplain:	No	Smalllot:	No
Injection:	No	Pciv:	No
Emergency:	No	Confined:	No
Reviewable:	No	Existing:	No
Screentop:	9	Screenbase:	24
Screenmate:	PVC	Minwelldia:	4
Maxwelldia:	4		
Locid:	147356		
X:	228979.90625	Y:	79615.421875
Latitude:	38.716764		
Longitude:	-75.083451		
Locationme:	Interpolation-Other	County:	Sussex
Modgrid:	218-110	Watershed:	Lewes-Rehoboth Canal
Basin:	Inland Bays/Atlantic Ocean	Usgshydrol:	02060010
Licensenum:	Not Reported		
Wellcontra:	Not Reported		
Owner:	Company Usa, Exxon		
Owneraddre:	319 Rehoboth Avenue, Rehoboth Beach, DE 19971 US		
Grouttop:	.5	Groutbase:	7
Groutmater:	Bentonite	Graveltop:	7
Gravelbase:	24	Gravelmate:	Gravel
Innercasin:	0	Innercas00:	9
Innercas01:	PVC	Site id:	DE1000000116558

J79
ENE
1/4 - 1/2 Mile
Lower

DE WELLS **DE1000000116557**

Objectid:	116557		
Permitnumb:	97097		
Localwelli:	Not Reported	Welltype:	Observation - Standard
Dgsid:	Not Reported	Taxid:	Not Reported
Septicperm:	Not Reported	Wellauthco:	Not Reported
Wellstatus:	Active		
Estmaxcapa:	0		
Estdailyus:	0		
Requiresal:	NO	Estconstru:	19930930000000.000
Proposeddr:	Augered	Formation:	Undetermined
Aquifer:	Undetermined	Pumpmaker:	Not Reported
Pumpintake:	0	Pumptestra:	0
Pumpratedc:	0		
Pumptestti:	0		
Pumpingwat:	0	Retainwell:	0
Staticwate:	0	Waterlevel:	Not Reported
Totaldepth:	0	Totaldep00:	24
Welltermun:	0	Welltermin:	Not Reported
Replacemen:	Not Reported	Replacedwe:	Not Reported
Wellabando:	Not Reported	Wellaban00:	Not Reported

Localid:	Not Reported	Apprecdate:	19930909000000.000
Locreviewd:	19930909000000.000	Proposedco:	19930909000000.000
Permitappr:	19930909000000.000	Actualcons:	Not Reported
Completion:	19930930000000.000	Abandonrep:	Not Reported
Reclassify:	Not Reported	Potable:	No
Testtemp:	No	Gmz:	No
Wellpit:	No	Replacem00:	No
Allocrevie:	No	Sampled:	No
Cpcn:	No	Agprecdist:	No
Floodplain:	No	Smalllot:	No
Injection:	No	Pciv:	No
Emergency:	No	Confined:	No
Reviewable:	No	Existing:	No
Screentop:	9	Screenbase:	24
Screenmate:	PVC	Minwelldia:	4
Maxwelldia:	4		
Locid:	148259		
X:	228979.90625	Y:	79615.421875
Latitude:	38.716764		
Longitude:	-75.083451		
Locationme:	Interpolation-Other	County:	Sussex
Modgrid:	218-110	Watershed:	Lewes-Rehoboth Canal
Basin:	Inland Bays/Atlantic Ocean	Usgshydrol:	02060010
Licensenum:	Not Reported		
Wellcontra:	Not Reported		
Owner:	Company Usa, Exxon		
Owneraddre:	319 Rehoboth Avenue, Rehoboth Beach, DE 19971 US		
Grouttop:	.5	Groutbase:	7
Groutmater:	Bentonite	Graveltop:	7
Gravelbase:	24	Gravelmate:	Gravel
Innercasin:	0	Innercas00:	9
Innercas01:	PVC	Site id:	DE1000000116557

J80
ENE
1/4 - 1/2 Mile
Lower

DE WELLS **DE1000000116556**

Objectid:	116556		
Permitnumb:	97096		
Localwelli:	Not Reported	Welltype:	Observation - Standard
Dgsid:	Not Reported	Taxid:	Not Reported
Septicperm:	Not Reported	Wellauthco:	Not Reported
Wellstatus:	Well Abandoned		
Estmaxcapa:	0		
Estdailyus:	0		
Requiresal:	NO	Estconstru:	19930930000000.000
Proposeddr:	Augered	Formation:	Undetermined
Aquifer:	Undetermined	Pumpmaker:	Not Reported
Pumpintake:	0	Pumptestra:	0
Pumpratedc:	0		
Pumptestti:	0		
Pumpingwat:	0	Retainwell:	0
Staticwate:	0	Waterlevel:	Not Reported
Totaldepth:	0	Totaldep00:	24
Welltermun:	0	Welltermin:	Not Reported
Replacemen:	Not Reported	Replacedwe:	Not Reported
Wellabando:	Not Reported	Wellaban00:	Not Reported

Localid:	Not Reported	Apprecdate:	19930909000000.000
Locreviewd:	19930909000000.000	Proposedco:	19930909000000.000
Permitappr:	19930909000000.000	Actualcons:	Not Reported
Completion:	19930930000000.000	Abandonrep:	Not Reported
Reclassify:	Not Reported	Potable:	No
Testtemp:	No	Gmz:	No
Wellpit:	No	Replacem00:	No
Allocrevie:	No	Sampled:	No
Cpcn:	No	Agprecdist:	No
Floodplain:	No	Smalllot:	No
Injection:	No	Pciv:	No
Emergency:	No	Confined:	No
Reviewable:	No	Existing:	No
Screentop:	9	Screenbase:	24
Screenmate:	PVC	Minwelldia:	4
Maxwelldia:	4		
Locid:	147355		
X:	228979.90625	Y:	79615.421875
Latitude:	38.716764		
Longitude:	-75.083451		
Locationme:	Interpolation-Other	County:	Sussex
Modgrid:	218-110	Watershed:	Lewes-Rehoboth Canal
Basin:	Inland Bays/Atlantic Ocean	Usgshydrol:	02060010
Licensenum:	Not Reported		
Wellcontra:	Not Reported		
Owner:	Company Usa, Exxon		
Owneraddre:	319 Rehoboth Avenue, Rehoboth Beach, DE 19971 US		
Grouttop:	.5	Groutbase:	7
Groutmater:	Bentonite	Graveltop:	7
Gravelbase:	24	Gravelmate:	Gravel
Innercasin:	0	Innercas00:	9
Innercas01:	PVC	Site id:	DE1000000116556

J81
ENE
1/4 - 1/2 Mile
Lower

DE WELLS **DE1000000113675**

Objectid:	113675		
Permitnumb:	80721		
Localwelli:	Not Reported	Welltype:	Observation - Standard
Dgsid:	Not Reported	Taxid:	Not Reported
Septicperm:	Not Reported	Wellauthco:	Not Reported
Wellstatus:	Active		
Estmaxcapa:	0		
Estdailyus:	0		
Requiresal:	NO	Estconstru:	19891130000000.000
Proposeddr:	Augered	Formation:	Undetermined
Aquifer:	Undetermined	Pumpmaker:	Not Reported
Pumpintake:	0	Pumptestra:	0
Pumpratedc:	0		
Pumptestti:	0		
Pumpingwat:	0	Retainwell:	0
Staticwate:	0	Waterlevel:	Not Reported
Totaldepth:	0	Totaldep00:	15
Welltermun:	0	Welltermin:	Not Reported
Replacemen:	N	Replacedwe:	Not Reported
Wellabando:	Not Reported	Wellaban00:	Not Reported

Localid:	Not Reported	Apprecdate:	19891026000000.000
Locreviewd:	19891026000000.000	Proposedco:	19891026000000.000
Permitappr:	19891026000000.000	Actualcons:	Not Reported
Completion:	19891130000000.000	Abandonrep:	Not Reported
Reclassify:	Not Reported	Potable:	No
Testtemp:	No	Gmz:	No
Wellpit:	No	Replacem00:	No
Allocrevie:	No	Sampled:	No
Cpcn:	No	Agprecdist:	No
Floodplain:	No	Smalllot:	No
Injection:	No	Pciv:	No
Emergency:	No	Confined:	No
Reviewable:	No	Existing:	No
Screentop:	14	Screenbase:	15
Screenmate:	PVC	Minwelldia:	.5
Maxwelldia:	.5		
Locid:	136042		
X:	228979.90625	Y:	79615.421875
Latitude:	38.716764		
Longitude:	-75.083451		
Locationme:	Interpolation-Other	County:	Sussex
Modgrid:	218-110	Watershed:	Lewes-Rehoboth Canal
Basin:	Inland Bays/Atlantic Ocean	Usgshydrol:	02060010
Licensenum:	473		
Wellcontra:	Earth Data Inc		
Owner:	?,		
Owneraddre:	144 Governors Avenue, Dover, DE 19903 US		
Grouttop:	0	Groutbase:	5
Groutmater:	Bentonite	Graveltop:	5
Gravelbase:	15	Gravelmate:	Gravel
Innercasin:	0	Innercas00:	14
Innercas01:	PVC	Site id:	DE1000000113675

J82
ENE
1/4 - 1/2 Mile
Lower

DE WELLS **DE1000000113674**

Objectid:	113674		
Permitnumb:	80720		
Localwelli:	Not Reported	Welltype:	Observation - Standard
Dgsid:	Not Reported	Taxid:	Not Reported
Septicperm:	Not Reported	Wellauthco:	Not Reported
Wellstatus:	Active		
Estmaxcapa:	0		
Estdailyus:	0		
Requiresal:	NO	Estconstru:	19891130000000.000
Proposeddr:	Augered	Formation:	Undetermined
Aquifer:	Undetermined	Pumpmaker:	Not Reported
Pumpintake:	0	Pumptestra:	0
Pumpratedc:	0		
Pumptestti:	0		
Pumpingwat:	0	Retainwell:	0
Staticwate:	0	Waterlevel:	Not Reported
Totaldepth:	0	Totaldep00:	15
Welltermun:	0	Welltermin:	Not Reported
Replacemen:	N	Replacedwe:	Not Reported
Wellabando:	Not Reported	Wellaban00:	Not Reported

Localid:	Not Reported	Apprecdate:	19891026000000.000
Locreviewd:	19891026000000.000	Proposedco:	19891026000000.000
Permitappr:	19891026000000.000	Actualcons:	Not Reported
Completion:	19891130000000.000	Abandonrep:	Not Reported
Reclassify:	Not Reported	Potable:	No
Testtemp:	No	Gmz:	No
Wellpit:	No	Replacem00:	No
Allocrevie:	No	Sampled:	No
Cpcn:	No	Agprecdist:	No
Floodplain:	No	Smalllot:	No
Injection:	No	Pciv:	No
Emergency:	No	Confined:	No
Reviewable:	No	Existing:	No
Screentop:	16	Screenbase:	17
Screenmate:	PVC	Minwelldia:	.5
Maxwelldia:	.5		
Locid:	136041		
X:	228979.90625	Y:	79615.421875
Latitude:	38.716764		
Longitude:	-75.083451		
Locationme:	Interpolation-Other	County:	Sussex
Modgrid:	218-110	Watershed:	Lewes-Rehoboth Canal
Basin:	Inland Bays/Atlantic Ocean	Usgshydrol:	02060010
Licensenum:	473		
Wellcontra:	Earth Data Inc		
Owner:	?,		
Owneraddre:	144 Governors Avenue, Dover, DE 19903 US		
Grouttop:	0	Groutbase:	5
Groutmater:	Bentonite	Graveltop:	5
Gravelbase:	17	Gravelmate:	Gravel
Innercasin:	0	Innercas00:	16
Innercas01:	PVC	Site id:	DE1000000113674

J83
ENE
1/4 - 1/2 Mile
Lower

DE WELLS **DE1000000113673**

Objectid:	113673		
Permitnumb:	80719		
Localwelli:	Not Reported	Welltype:	Observation - Standard
Dgsid:	Not Reported	Taxid:	Not Reported
Septicperm:	Not Reported	Wellauthco:	Not Reported
Wellstatus:	Active		
Estmaxcapa:	0		
Estdailyus:	0		
Requiresal:	NO	Estconstru:	19891130000000.000
Proposeddr:	Augered	Formation:	Undetermined
Aquifer:	Undetermined	Pumpmaker:	Not Reported
Pumpintake:	0	Pumptestra:	0
Pumpratedc:	0		
Pumptestti:	0		
Pumpingwat:	0	Retainwell:	0
Staticwate:	0	Waterlevel:	Not Reported
Totaldepth:	0	Totaldep00:	15
Welltermun:	0	Welltermin:	Not Reported
Replacemen:	N	Replacedwe:	Not Reported
Wellabando:	Not Reported	Wellaban00:	Not Reported

Localid:	Not Reported	Apprecdate:	19891026000000.000
Locreviewd:	19891026000000.000	Proposedco:	19891026000000.000
Permitappr:	19891026000000.000	Actualcons:	Not Reported
Completion:	19891130000000.000	Abandonrep:	Not Reported
Reclassify:	Not Reported	Potable:	No
Testtemp:	No	Gmz:	No
Wellpit:	No	Replacem00:	No
Allocrevie:	No	Sampled:	No
Cpcn:	No	Agprecdist:	No
Floodplain:	No	Smalllot:	No
Injection:	No	Pciv:	No
Emergency:	No	Confined:	No
Reviewable:	No	Existing:	No
Screentop:	17	Screenbase:	18
Screenmate:	PVC	Minwelldia:	.5
Maxwelldia:	.5		
Locid:	134152		
X:	228979.90625	Y:	79615.421875
Latitude:	38.716764		
Longitude:	-75.083451		
Locationme:	Interpolation-Other	County:	Sussex
Modgrid:	218-110	Watershed:	Lewes-Rehoboth Canal
Basin:	Inland Bays/Atlantic Ocean	Usgshydrol:	02060010
Licensenum:	473		
Wellcontra:	Earth Data Inc		
Owner:	?,		
Owneraddre:	144 Governors Avenue, Dover, DE 19903 US		
Grouttop:	0	Groutbase:	5
Groutmater:	Bentonite	Graveltop:	5
Gravelbase:	18	Gravelmate:	Gravel
Innercasin:	0	Innercas00:	17
Innercas01:	PVC	Site id:	DE1000000113673

J84
ENE
1/4 - 1/2 Mile
Lower

DE WELLS **DE1000000113678**

Objectid:	113678		
Permitnumb:	80724		
Localwelli:	Not Reported	Welltype:	Observation - Standard
Dgsid:	Not Reported	Taxid:	Not Reported
Septicperm:	Not Reported	Wellauthco:	Not Reported
Wellstatus:	Active		
Estmaxcapa:	0		
Estdailyus:	0		
Requiresal:	NO	Estconstru:	19891130000000.000
Proposeddr:	Augered	Formation:	Undetermined
Aquifer:	Undetermined	Pumpmaker:	Not Reported
Pumpintake:	0	Pumptestra:	0
Pumpratedc:	0		
Pumptestti:	0		
Pumpingwat:	0	Retainwell:	0
Staticwate:	0	Waterlevel:	Not Reported
Totaldepth:	0	Totaldep00:	17
Welltermun:	0	Welltermin:	Not Reported
Replacemen:	N	Replacedwe:	Not Reported
Wellabando:	Not Reported	Wellaban00:	Not Reported

Localid:	Not Reported	Apprecdate:	19891026000000.000
Locreviewd:	19891026000000.000	Proposedco:	19891026000000.000
Permitappr:	19891026000000.000	Actualcons:	Not Reported
Completion:	19891130000000.000	Abandonrep:	Not Reported
Reclassify:	Not Reported	Potable:	No
Testtemp:	No	Gmz:	No
Wellpit:	No	Replacem00:	No
Allocrevie:	No	Sampled:	No
Cpcn:	No	Agprecdist:	No
Floodplain:	No	Smalllot:	No
Injection:	No	Pciv:	No
Emergency:	No	Confined:	No
Reviewable:	No	Existing:	No
Screentop:	16	Screenbase:	17
Screenmate:	PVC	Minwelldia:	.5
Maxwelldia:	.5		
Locid:	139653		
X:	228979.90625	Y:	79615.421875
Latitude:	38.716764		
Longitude:	-75.083451		
Locationme:	Interpolation-Other	County:	Sussex
Modgrid:	218-110	Watershed:	Lewes-Rehoboth Canal
Basin:	Inland Bays/Atlantic Ocean	Usgshydrol:	02060010
Licensenum:	473		
Wellcontra:	Earth Data Inc		
Owner:	?,		
Owneraddre:	144 Governors Avenue, Dover, DE 19903 US		
Grouttop:	0	Groutbase:	5
Groutmater:	Bentonite	Graveltop:	5
Gravelbase:	17	Gravelmate:	Gravel
Innercasin:	0	Innercas00:	16
Innercas01:	PVC	Site id:	DE1000000113678

J85
ENE
1/4 - 1/2 Mile
Lower

DE WELLS **DE1000000113677**

Objectid:	113677		
Permitnumb:	80723		
Localwelli:	Not Reported	Welltype:	Observation - Standard
Dgsid:	Not Reported	Taxid:	Not Reported
Septicperm:	Not Reported	Wellauthco:	Not Reported
Wellstatus:	Active		
Estmaxcapa:	0		
Estdailyus:	0		
Requiresal:	NO	Estconstru:	19891130000000.000
Proposeddr:	Augered	Formation:	Undetermined
Aquifer:	Undetermined	Pumpmaker:	Not Reported
Pumpintake:	0	Pumptestra:	0
Pumpratedc:	0		
Pumptestti:	0		
Pumpingwat:	0	Retainwell:	0
Staticwate:	0	Waterlevel:	Not Reported
Totaldepth:	0	Totaldep00:	16
Welltermun:	0	Welltermin:	Not Reported
Replacemen:	N	Replacedwe:	Not Reported
Wellabando:	Not Reported	Wellaban00:	Not Reported

Localid:	Not Reported	Apprecdate:	19891026000000.000
Locreviewd:	19891026000000.000	Proposedco:	19891026000000.000
Permitappr:	19891026000000.000	Actualcons:	Not Reported
Completion:	19891130000000.000	Abandonrep:	Not Reported
Reclassify:	Not Reported	Potable:	No
Testtemp:	No	Gmz:	No
Wellpit:	No	Replacem00:	No
Allocrevie:	No	Sampled:	No
Cpcn:	No	Agprecdist:	No
Floodplain:	No	Smalllot:	No
Injection:	No	Pciv:	No
Emergency:	No	Confined:	No
Reviewable:	No	Existing:	No
Screentop:	15	Screenbase:	16
Screenmate:	PVC	Minwelldia:	.5
Maxwelldia:	.5		
Locid:	134153		
X:	228979.90625	Y:	79615.421875
Latitude:	38.716764		
Longitude:	-75.083451		
Locationme:	Interpolation-Other	County:	Sussex
Modgrid:	218-110	Watershed:	Lewes-Rehoboth Canal
Basin:	Inland Bays/Atlantic Ocean	Usgshydrol:	02060010
Licensenum:	473		
Wellcontra:	Earth Data Inc		
Owner:	?,		
Owneraddre:	144 Governors Avenue, Dover, DE 19903 US		
Grouttop:	0	Groutbase:	5
Groutmater:	Bentonite	Graveltop:	5
Gravelbase:	16	Gravelmate:	Gravel
Innercasin:	0	Innercas00:	15
Innercas01:	PVC	Site id:	DE1000000113677

J86
ENE
1/4 - 1/2 Mile
Lower

DE WELLS **DE1000000113676**

Objectid:	113676		
Permitnumb:	80722		
Localwelli:	Not Reported	Welltype:	Observation - Standard
Dgsid:	Not Reported	Taxid:	Not Reported
Septicperm:	Not Reported	Wellauthco:	Not Reported
Wellstatus:	Active		
Estmaxcapa:	0		
Estdailyus:	0		
Requiresal:	NO	Estconstru:	19891130000000.000
Proposeddr:	Augered	Formation:	Undetermined
Aquifer:	Undetermined	Pumpmaker:	Not Reported
Pumpintake:	0	Pumptestra:	0
Pumpratedc:	0		
Pumptestti:	0		
Pumpingwat:	0	Retainwell:	0
Staticwate:	0	Waterlevel:	Not Reported
Totaldepth:	0	Totaldep00:	17
Welltermun:	0	Welltermin:	Not Reported
Replacemen:	N	Replacedwe:	Not Reported
Wellabando:	Not Reported	Wellaban00:	Not Reported

Localid:	Not Reported	Apprecdate:	19891026000000.000
Locreviewd:	19891026000000.000	Proposedco:	19891026000000.000
Permitappr:	19891026000000.000	Actualcons:	Not Reported
Completion:	19891130000000.000	Abandonrep:	Not Reported
Reclassify:	Not Reported	Potable:	No
Testtemp:	No	Gmz:	No
Wellpit:	No	Replacem00:	No
Allocrevie:	No	Sampled:	No
Cpcn:	No	Agprecdist:	No
Floodplain:	No	Smalllot:	No
Injection:	No	Pciv:	No
Emergency:	No	Confined:	No
Reviewable:	No	Existing:	No
Screentop:	16	Screenbase:	17
Screenmate:	PVC	Minwelldia:	.5
Maxwelldia:	.5		
Locid:	139652		
X:	228979.90625	Y:	79615.421875
Latitude:	38.716764		
Longitude:	-75.083451		
Locationme:	Interpolation-Other	County:	Sussex
Modgrid:	218-110	Watershed:	Lewes-Rehoboth Canal
Basin:	Inland Bays/Atlantic Ocean	Usgshydrol:	02060010
Licensenum:	473		
Wellcontra:	Earth Data Inc		
Owner:	?,		
Owneraddre:	144 Governors Avenue, Dover, DE 19903 US		
Grouttop:	0	Groutbase:	5
Groutmater:	Bentonite	Graveltop:	5
Gravelbase:	17	Gravelmate:	Gravel
Innercasin:	0	Innercas00:	16
Innercas01:	PVC	Site id:	DE1000000113676

I87
North
1/4 - 1/2 Mile
Lower

DE WELLS **DE1000000012439**

Objectid:	12439		
Permitnumb:	244700		
Localwelli:	Lot 21-D	Welltype:	Agricultural - Within CPCN
Dgsid:	Not Reported	Taxid:	3-34-14.13-0022.00
Septicperm:	central	Wellauthco:	4468665
Wellstatus:	Completed		
Estmaxcapa:	0		
Estdailyus:	1200		
Requiresal:	NO	Estconstru:	20130905000000.000
Proposeddr:	Mud Rotary	Formation:	Undetermined
Aquifer:	Undetermined	Pumpmaker:	Not Reported
Pumpintake:	0	Pumptestra:	30
Pumpratedc:	0		
Pumptestti:	1		
Pumpingwat:	18	Retainwell:	N
Staticwate:	14	Waterlevel:	20130920000000.000
Totaldepth:	50	Totaldep00:	45
Welltermun:	10	Welltermin:	Pitless Adaptor
Replacemen:	N	Replacedwe:	Not Reported
Wellabando:	Not Reported	Wellaban00:	Not Reported

Localid:	Not Reported	Apprecdate:	20130905090134.000
Locreviewd:	20130905090134.000	Proposedco:	20130909000000.000
Permitappr:	20130909000000.000	Actualcons:	Not Reported
Completion:	20130918000000.000	Abandonrep:	Not Reported
Reclassify:	Not Reported	Potable:	No
Testtemp:	No	Gmz:	No
Wellpit:	No	Replacem00:	No
Allocrevie:	No	Sampled:	No
Cpcn:	No	Agprecdist:	No
Floodplain:	No	Smalllot:	Yes
Injection:	No	Pciv:	No
Emergency:	No	Confined:	No
Reviewable:	No	Existing:	No
Screentop:	30	Screenbase:	40
Screenmate:	PVC	Minwelldia:	4
Maxwelldia:	4		
Locid:	1034134		
X:	228523.90625	Y:	80047.3671875
Latitude:	38.72067		
Longitude:	-75.088676		
Locationme:	Address Matching-House Number	County:	Sussex
Modgrid:	210-114	Watershed:	Lewes-Rehoboth Canal
Basin:	Inland Bays/Atlantic Ocean	Usgshydrol:	02060010
Licensenum:	5330		
Wellcontra:	Lawns Unlimited Ltd		
Owner:	Scheurer, John M		
Owneraddre:	73 Pine Reach Road, Rehoboth Beach, DE 19971 US		
Grouttop:	0	Groutbase:	20
Groutmater:	Bentonite	Graveltop:	28
Gravelbase:	42	Gravelmate:	Gravel
Innercasin:	0	Innercas00:	30
Innercas01:	PVC	Site id:	DE1000000012439

R88
WNW
1/4 - 1/2 Mile
Higher

DE WELLS **DE1000000011918**

Objectid:	11918		
Permitnumb:	242569		
Localwelli:	Not Reported	Welltype:	Agricultural - Within CPCN
Dgsid:	Not Reported	Taxid:	3-34-13.00-1383.00
Septicperm:	sussex county	Wellauthco:	4558328
Wellstatus:	Completed		
Estmaxcapa:	0		
Estdailyus:	2500		
Requiresal:	NO	Estconstru:	20130312000000.000
Proposeddr:	Not Reported	Formation:	Undetermined
Aquifer:	Undetermined	Pumpmaker:	Not Reported
Pumpintake:	0	Pumptestra:	0
Pumpratedc:	0		
Pumptestti:	0		
Pumpingwat:	0	Retainwell:	Not Reported
Staticwate:	0	Waterlevel:	Not Reported
Totaldepth:	60	Totaldep00:	0
Welltermun:	0	Welltermin:	Not Reported
Replacemen:	N	Replacedwe:	Not Reported
Wellabando:	Not Reported	Wellaban00:	Not Reported

Localid:	Not Reported	Apprecdate:	20130226095126.000
Locreviewd:	20130226095126.000	Proposedco:	20130226095126.000
Permitappr:	20130301000000.000	Actualcons:	Not Reported
Completion:	20130415173740.000	Abandonrep:	Not Reported
Reclassify:	Not Reported	Potable:	No
Testtemp:	No	Gmz:	No
Wellpit:	No	Replacem00:	No
Allocrevie:	No	Sampled:	No
Cpcn:	Yes	Agprecdist:	No
Floodplain:	No	Smalllot:	No
Injection:	No	Pciv:	No
Emergency:	No	Confined:	No
Reviewable:	No	Existing:	No
Screentop:	120	Screenbase:	130
Screenmate:	PVC	Minwelldia:	4
Maxwelldia:	4		
Locid:	1017199		
X:	227877.5	Y:	79727.5625
Latitude:	38.717809		
Longitude:	-75.096121		
Locationme:	Address Matching-House Number	County:	Sussex
Modgrid:	206-112	Watershed:	Lewes-Rehoboth Canal
Basin:	Inland Bays/Atlantic Ocean	Usgshydrol:	02060010
Licensenum:	830		
Wellcontra:	Water System Services Inc		
Owner:	Burk, Saul		
Owneraddre:	1 Reach Court, Potomac, MD 20854 US		
Grouttop:	0	Groutbase:	100
Groutmater:	Bentonite	Graveltop:	100
Gravelbase:	130	Gravelmate:	Gravel
Innercasin:	0	Innercas00:	120
Innercas01:	PVC	Site id:	DE1000000011918

K89
West
1/4 - 1/2 Mile
Higher

DE WELLS **DE1000000007794**

Objectid:	7794		
Permitnumb:	196842		
Localwelli:	Not Reported	Welltype:	Agricultural - Within CPCN
Dgsid:	Not Reported	Taxid:	Not Reported
Septicperm:	Not Reported	Wellauthco:	Not Reported
Wellstatus:	Active		
Estmaxcapa:	20		
Estdailyus:	400		
Requiresal:	NO	Estconstru:	20031023000000.000
Proposeddr:	Mud Rotary	Formation:	Undetermined
Aquifer:	Undetermined	Pumpmaker:	Not Reported
Pumpintake:	55	Pumptestra:	75
Pumpratedc:	35		
Pumptestti:	0		
Pumpingwat:	28	Retainwell:	0
Staticwate:	26	Waterlevel:	20031022000000.000
Totaldepth:	0	Totaldep00:	120
Welltermun:	24	Welltermin:	Pitless Adaptor
Replacemen:	Not Reported	Replacedwe:	Not Reported
Wellabando:	Not Reported	Wellaban00:	Not Reported

Localid:	Eleanor lee Way	Apprecdate:	20031014000000.000
Locreviewd:	20031014000000.000	Proposedco:	20031014000000.000
Permitappr:	20031014000000.000	Actualcons:	Not Reported
Completion:	20031023000000.000	Abandonrep:	Not Reported
Reclassify:	Not Reported	Potable:	No
Testtemp:	No	Gmz:	No
Wellpit:	No	Replacem00:	No
Allocrevie:	No	Sampled:	No
Cpcn:	No	Agprecdist:	No
Floodplain:	No	Smalllot:	No
Injection:	No	Pciv:	No
Emergency:	No	Confined:	No
Reviewable:	No	Existing:	No
Screentop:	110	Screenbase:	120
Screenmate:	PVC	Minwelldia:	4
Maxwelldia:	4		
Locid:	77823		
X:	227819	Y:	79560.5
Latitude:	38.716306		
Longitude:	-75.096801		
Locationme:	GIS High Accuracy Interpolation	County:	Sussex
Modgrid:	206-112	Watershed:	Lewes-Rehoboth Canal
Basin:	Inland Bays/Atlantic Ocean	Usgshydrol:	02060010
Licensenum:	4091		
Wellcontra:	Alan Daisey Well Drilling Inc		
Owner:	Canal Corkran LLC		
Owneraddre:	PO Box 605, Rehoboth Beach, DE 19971 US		
Grouttop:	0	Groutbase:	40
Groutmater:	Bentonite	Graveltop:	110
Gravelbase:	120	Gravelmate:	Gravel
Innercasin:	0	Innercas00:	110
Innercas01:	PVC	Site id:	DE1000000007794

S90
NNE
1/4 - 1/2 Mile
Lower

DE WELLS **DE1000000089601**

Objectid:	89601		
Permitnumb:	200413		
Localwelli:	Not Reported	Welltype:	Geothermal - Supply
Dgsid:	Not Reported	Taxid:	Not Reported
Septicperm:	Not Reported	Wellauthco:	Not Reported
Wellstatus:	Active		
Estmaxcapa:	35		
Estdailyus:	2000		
Requiresal:	NO	Estconstru:	20040409000000.000
Proposeddr:	Mud Rotary	Formation:	Undetermined
Aquifer:	Undetermined	Pumpmaker:	Not Reported
Pumpintake:	30	Pumptestra:	50
Pumpratedc:	35		
Pumptestti:	2		
Pumpingwat:	11	Retainwell:	0
Staticwate:	10	Waterlevel:	20040409000000.000
Totaldepth:	0	Totaldep00:	120
Welltermun:	12	Welltermin:	Pitless Adaptor
Replacemen:	Not Reported	Replacedwe:	Not Reported
Wellabando:	Not Reported	Wellaban00:	Not Reported

Localid:	Pine Reach	Apprecdate:	20040406000000.000
Locreviewd:	20040406000000.000	Proposedco:	20040406000000.000
Permitappr:	20040406000000.000	Actualcons:	Not Reported
Completion:	20040409000000.000	Abandonrep:	Not Reported
Reclassify:	Not Reported	Potable:	No
Testtemp:	No	Gmz:	No
Wellpit:	No	Replacem00:	No
Allocrevie:	No	Sampled:	No
Cpcn:	No	Agprecdist:	No
Floodplain:	No	Smalllot:	No
Injection:	No	Pciv:	No
Emergency:	No	Confined:	No
Reviewable:	No	Existing:	No
Screentop:	110	Screenbase:	120
Screenmate:	PVC	Minwelldia:	2
Maxwelldia:	2		
Locid:	79723		
X:	228625	Y:	80037.5
Latitude:	38.720577		
Longitude:	-75.087514		
Locationme:	GIS High Accuracy Interpolation	County:	Sussex
Modgrid:	210-114	Watershed:	Lewes-Rehoboth Canal
Basin:	Inland Bays/Atlantic Ocean	Usgshydrol:	02060010
Licensenum:	319		
Wellcontra:	Weber's Well Drilling Inc		
Owner:	Cherner, Andrew		
Owneraddre:	68 Pine Reach, Rehoboth Beach, DE 19971 US		
Grouttop:	0	Groutbase:	110
Groutmater:	Bentonite	Graveltop:	110
Gravelbase:	120	Gravelmate:	Gravel
Innercasin:	0	Innercas00:	120
Innercas01:	PVC	Site id:	DE1000000089601

P91
WSW
1/4 - 1/2 Mile Higher

DE WELLS **DE1000000016968**

Objectid:	16968		
Permitnumb:	37051		
Localwelli:	Not Reported	Welltype:	Domestic - Standard
Dgsid:	Not Reported	Taxid:	Not Reported
Septicperm:	Not Reported	Wellauthco:	Not Reported
Wellstatus:	Active		
Estmaxcapa:	10		
Estdailyus:	400		
Requiresal:	NO	Estconstru:	19760915000000.000
Proposeddr:	Jetted	Formation:	Undetermined
Aquifer:	Undetermined	Pumpmaker:	Not Reported
Pumpintake:	0	Pumptestra:	20
Pumpratedc:	0		
Pumptestti:	2		
Pumpingwat:	31	Retainwell:	0
Staticwate:	18	Waterlevel:	19760915000000.000
Totaldepth:	0	Totaldep00:	40
Welltermun:	12	Welltermin:	Other
Replacemen:	Not Reported	Replacedwe:	Not Reported
Wellabando:	Not Reported	Wellaban00:	Not Reported

Localid:	Not Reported	Apprecdate:	19760914000000.000
Locreviewd:	19760914000000.000	Proposedco:	19760914000000.000
Permitappr:	19760914000000.000	Actualcons:	Not Reported
Completion:	19760915000000.000	Abandonrep:	Not Reported
Reclassify:	Not Reported	Potable:	No
Testtemp:	No	Gmz:	No
Wellpit:	No	Replacem00:	No
Allocrevie:	No	Sampled:	No
Cpcn:	No	Agprecdist:	No
Floodplain:	No	Smalllot:	No
Injection:	No	Pciv:	No
Emergency:	No	Confined:	No
Reviewable:	No	Existing:	No
Screentop:	36	Screenbase:	40
Screenmate:	Galvanized	Minwelldia:	2
Maxwelldia:	2		
Locid:	83678		
X:	227820	Y:	79301.6015625
Latitude:	38.713974		
Longitude:	-75.0968		
Locationme:	GIS High Accuracy Interpolation	County:	Sussex
Modgrid:	208-112	Watershed:	Lewes-Rehoboth Canal
Basin:	Inland Bays/Atlantic Ocean	Usgshydrol:	02060010
Licensenum:	1		
Wellcontra:	White Drilling Corporation		
Owner:	Paynter, Bertha		
Owneraddre:	7 Park Avenue, Rehoboth Beach, DE 19971 US		
Grouttop:	0	Groutbase:	0
Groutmater:	Not Reported	Graveltop:	35
Gravelbase:	40	Gravelmate:	Gravel
Innercasin:	0	Innercas00:	36
Innercas01:	Galvanized	Site id:	DE1000000016968

Q92
NE
1/4 - 1/2 Mile
Lower

DE WELLS **DE1000000089868**

Objectid:	89868		
Permitnumb:	223003		
Localwelli:	Not Reported	Welltype:	Geothermal - Supply
Dgsid:	Not Reported	Taxid:	3-34-14.13-0225.00
Septicperm:	central	Wellauthco:	4680051
Wellstatus:	Completed		
Estmaxcapa:	30		
Estdailyus:	300		
Requiresal:	NO	Estconstru:	Not Reported
Proposeddr:	Mud Rotary	Formation:	Undetermined
Aquifer:	Undetermined	Pumpmaker:	Not Reported
Pumpintake:	0	Pumptestra:	50
Pumpratedc:	0		
Pumptestti:	2		
Pumpingwat:	20	Retainwell:	N
Staticwate:	10	Waterlevel:	20080602000000.000
Totaldepth:	130	Totaldep00:	45
Welltermun:	12	Welltermin:	Pitless Adaptor
Replacemen:	N	Replacedwe:	Not Reported
Wellabando:	Not Reported	Wellaban00:	Not Reported

Localid:	Not Reported	Apprecdate:	20080219000000.000
Locreviewd:	20080219000000.000	Proposedco:	20080228000000.000
Permitappr:	20080228000000.000	Actualcons:	Not Reported
Completion:	20080611000000.000	Abandonrep:	Not Reported
Reclassify:	Not Reported	Potable:	No
Testtemp:	No	Gmz:	No
Wellpit:	No	Replacem00:	Yes
Allocrevie:	No	Sampled:	No
Cpcn:	Yes	Agprecdist:	No
Floodplain:	No	Smalllot:	No
Injection:	No	Pciv:	No
Emergency:	No	Confined:	No
Reviewable:	No	Existing:	No
Screentop:	25	Screenbase:	40
Screenmate:	PVC	Minwelldia:	4
Maxwelldia:	4		
Locid:	371845		
X:	228919	Y:	79830.296875
Latitude:	38.718701		
Longitude:	-75.084144		
Locationme:	Address Matching-House Number	County:	Sussex
Modgrid:	218-110	Watershed:	Lewes-Rehoboth Canal
Basin:	Inland Bays/Atlantic Ocean	Usgshydrol:	02060010
Licensenum:	4427		
Wellcontra:	Aquatech Water Specialties, LLC		
Owner:	Burbage, Mark Alan		
Owneraddre:	99 Oak Avenue, Rehoboth Beach, DE 19971 US		
Grouttop:	0	Groutbase:	25
Groutmater:	Bentonite	Graveltop:	28
Gravelbase:	40	Gravelmate:	Gravel
Innercasin:	0	Innercas00:	25
Innercas01:	PVC	Site id:	DE1000000089868

T93
West
1/4 - 1/2 Mile
Higher

DE WELLS **DE1000000004397**

Objectid:	4397		
Permitnumb:	188232		
Localwelli:	Not Reported	Welltype:	Agricultural - Standard
Dgsid:	Not Reported	Taxid:	Not Reported
Septicperm:	Not Reported	Wellauthco:	Not Reported
Wellstatus:	Active		
Estmaxcapa:	20		
Estdailyus:	400		
Requiresal:	NO	Estconstru:	20020715000000.000
Proposeddr:	Mud Rotary	Formation:	Undetermined
Aquifer:	Undetermined	Pumpmaker:	Not Reported
Pumpintake:	55	Pumptestra:	75
Pumpratedc:	35		
Pumptestti:	0		
Pumpingwat:	30	Retainwell:	0
Staticwate:	28	Waterlevel:	20020715000000.000
Totaldepth:	0	Totaldep00:	120
Welltermun:	24	Welltermin:	Pitless Adaptor
Replacemen:	Not Reported	Replacedwe:	Not Reported
Wellabando:	Not Reported	Wellaban00:	Not Reported

Localid:	Lot 4	Apprecdate:	20020807000000.000
Locreviewd:	20020807000000.000	Proposedco:	20020807000000.000
Permitappr:	20020807000000.000	Actualcons:	Not Reported
Completion:	20020715000000.000	Abandonrep:	Not Reported
Reclassify:	Not Reported	Potable:	No
Testtemp:	No	Gmz:	No
Wellpit:	No	Replacem00:	No
Allocrevie:	No	Sampled:	No
Cpcn:	No	Agprecdist:	No
Floodplain:	No	Smalllot:	No
Injection:	No	Pciv:	No
Emergency:	No	Confined:	No
Reviewable:	No	Existing:	No
Screentop:	110	Screenbase:	120
Screenmate:	PVC	Minwelldia:	4
Maxwelldia:	4		
Locid:	73232		
X:	227796	Y:	79494.3984375
Latitude:	38.715711		
Longitude:	-75.097068		
Locationme:	GIS High Accuracy Interpolation	County:	Sussex
Modgrid:	206-112	Watershed:	Lewes-Rehoboth Canal
Basin:	Inland Bays/Atlantic Ocean	Usgshydrol:	02060010
Licensenum:	4091		
Wellcontra:	Alan Daisey Well Drilling Inc		
Owner:	Canal Corkran LLC		
Owneraddre:	PO Box 605, Rehoboth Beach, DE 19971 US		
Grouttop:	0	Groutbase:	40
Groutmater:	Bentonite	Graveltop:	110
Gravelbase:	120	Gravelmate:	Gravel
Innercasin:	0	Innercas00:	110
Innercas01:	PVC	Site id:	DE1000000004397

U94
NW
1/4 - 1/2 Mile
Lower

DE WELLS **DE1000000090215**

Objectid:	90215		
Permitnumb:	243984		
Localwelli:	Not Reported	Welltype:	Geothermal - Supply
Dgsid:	Not Reported	Taxid:	3-34-13.00-1327.00
Septicperm:	public central	Wellauthco:	3715186
Wellstatus:	Completed		
Estmaxcapa:	0		
Estdailyus:	1500		
Requiresal:	NO	Estconstru:	20130627000000.000
Proposeddr:	Mud Rotary	Formation:	Undetermined
Aquifer:	Undetermined	Pumpmaker:	Not Reported
Pumpintake:	0	Pumptestra:	25
Pumpratedc:	0		
Pumptestti:	6		
Pumpingwat:	50	Retainwell:	Not Reported
Staticwate:	23	Waterlevel:	20130722000000.000
Totaldepth:	80	Totaldep00:	117
Welltermun:	12	Welltermin:	Pitless Adaptor
Replacemen:	N	Replacedwe:	Not Reported
Wellabando:	Not Reported	Wellaban00:	Not Reported

Localid:	Not Reported	Apprecdate:	20130620122026.000
Locreviewd:	20130620122026.000	Proposedco:	20130620122027.000
Permitappr:	20130628000000.000	Actualcons:	Not Reported
Completion:	20130722000000.000	Abandonrep:	Not Reported
Reclassify:	Not Reported	Potable:	Yes
Testtemp:	No	Gmz:	No
Wellpit:	No	Replacem00:	No
Allocrevie:	No	Sampled:	No
Cpcn:	Yes	Agprecdist:	No
Floodplain:	No	Smalllot:	Yes
Injection:	No	Pciv:	No
Emergency:	No	Confined:	No
Reviewable:	No	Existing:	No
Screentop:	107	Screenbase:	117
Screenmate:	PVC	Minwelldia:	4
Maxwelldia:	4		
Locid:	1027049		
X:	228037.90625	Y:	79962.8203125
Latitude:	38.719923		
Longitude:	-75.094267		
Locationme:	Address Matching-House Number	County:	Sussex
Modgrid:	206-112	Watershed:	Lewes-Rehoboth Canal
Basin:	Inland Bays/Atlantic Ocean	Usgshydrol:	02060010
Licensenum:	789		
Wellcontra:	Atlantic Well Drilling Inc		
Owner:	Coon, Bruce P		
Owneraddre:	28 Bedford Court, Wilmington, DE 19805 US		
Grouttop:	0	Groutbase:	80
Groutmater:	Bentonite	Graveltop:	0
Gravelbase:	0	Gravelmate:	Not Reported
Innercasin:	0	Innercas00:	107
Innercas01:	PVC	Site id:	DE1000000090215

V95
WSW
1/4 - 1/2 Mile
Higher

DE WELLS **DE1000000070993**

Objectid:	70993		
Permitnumb:	186211		
Localwelli:	Not Reported	Welltype:	Domestic - Standard
Dgsid:	Not Reported	Taxid:	Not Reported
Septicperm:	Not Reported	Wellauthco:	Not Reported
Wellstatus:	Active		
Estmaxcapa:	15		
Estdailyus:	200		
Requiresal:	NO	Estconstru:	20020601000000.000
Proposeddr:	Mud Rotary	Formation:	Undetermined
Aquifer:	Undetermined	Pumpmaker:	Not Reported
Pumpintake:	0	Pumptestra:	0
Pumpratedc:	0		
Pumptestti:	0		
Pumpingwat:	0	Retainwell:	0
Staticwate:	-21	Waterlevel:	20020601000000.000
Totaldepth:	0	Totaldep00:	117
Welltermun:	12	Welltermin:	Standard T
Replacemen:	Y	Replacedwe:	Not Reported
Wellabando:	Not Reported	Wellaban00:	Not Reported

Localid:	Lot 17 & 18	Apprecdate:	20020515000000.000
Locreviewd:	20020515000000.000	Proposedco:	20020515000000.000
Permitappr:	20020515000000.000	Actualcons:	Not Reported
Completion:	20020601000000.000	Abandonrep:	Not Reported
Reclassify:	Not Reported	Potable:	No
Testtemp:	No	Gmz:	No
Wellpit:	No	Replacem00:	No
Allocrevie:	No	Sampled:	No
Cpcn:	No	Agprecdist:	No
Floodplain:	No	Smalllot:	No
Injection:	No	Pciv:	No
Emergency:	No	Confined:	No
Reviewable:	No	Existing:	No
Screentop:	107	Screenbase:	117
Screenmate:	PVC	Minwelldia:	2
Maxwelldia:	2		
Locid:	72192		
X:	227840	Y:	79208.3984375
Latitude:	38.713134		
Longitude:	-75.096574		
Locationme:	GIS High Accuracy Interpolation	County:	Sussex
Modgrid:	214-110	Watershed:	Lewes-Rehoboth Canal
Basin:	Inland Bays/Atlantic Ocean	Usgshydrol:	02060010
Licensenum:	161		
Wellcontra:	Duffys Well Drilling		
Owner:	Murray, William A		
Owneraddre:	2340 Carlton Avenue, Boothwyn, PA 19061 US		
Grouttop:	0	Groutbase:	20
Groutmater:	Bentonite	Graveltop:	107
Gravelbase:	117	Gravelmate:	Gravel
Innercasin:	0	Innercas00:	107
Innercas01:	PVC	Site id:	DE1000000070993

W96
East
1/4 - 1/2 Mile
Lower

FED USGS **USGS40000231141**

Org. Identifier:	USGS-MD		
Formal name:	USGS Maryland Water Science Center		
Monloc Identifier:	USGS-384254075045901		
Monloc name:	Oj31-01		
Monloc type:	Well		
Monloc desc:	DGS Lat/Long:N384254W750458S		
Huc code:	02060010	Drainagearea value:	Not Reported
Drainagearea Units:	Not Reported	Contrib drainagearea:	Not Reported
Contrib drainagearea units:	Not Reported	Latitude:	38.7151121
Longitude:	-75.0826807	Sourcemap scale:	24000
Horiz Acc measure:	1	Horiz Acc measure units:	seconds
Horiz Collection method:	Interpolated from map		
Horiz coord refsys:	NAD83	Vert measure val:	18
Vert measure units:	feet	Vertacc measure val:	10
Vert accmeasure units:	feet		
Vertcollection method:	Interpolated from topographic map		
Vert coord refsys:	NGVD29	Countrycode:	US
Aquifername:	Northern Atlantic Coastal Plain aquifer system		
Formation type:	Columbia Group		

Aquifer type:	Not Reported		
Construction date:	19300101	Welldepth:	Not Reported
Welldepth units:	Not Reported	Wellholedepth:	110
Wellholedepth units:	ft		

Ground-water levels, Number of Measurements: 0

X97
North
1/4 - 1/2 Mile
Lower

DE WELLS **DE1000000006189**

Objectid:	6189		
Permitnumb:	228442		
Localwelli:	Not Reported	Welltype:	Agricultural - Standard
Dgsid:	Not Reported	Taxid:	3-34-13.16-0007.00
Septicperm:	Not Reported	Wellauthco:	3863784
Wellstatus:	Completed		
Estmaxcapa:	30		
Estdailyus:	300		
Requiresal:	NO	Estconstru:	Not Reported
Proposeddr:	Mud Rotary	Formation:	Undetermined
Aquifer:	Undetermined	Pumpmaker:	Not Reported
Pumpintake:	0	Pumptestra:	50
Pumpratedc:	0		
Pumptestti:	2		
Pumpingwat:	25	Retainwell:	N
Staticwate:	15	Waterlevel:	20090630000000.000
Totaldepth:	120	Totaldep00:	120
Welltermun:	12	Welltermin:	Pitless Adaptor
Replacemen:	N	Replacedwe:	Not Reported
Wellabando:	Not Reported	Wellaban00:	Not Reported
Localid:	Not Reported	Apprecdate:	20090610000000.000
Locreviewd:	20090611000000.000	Proposedco:	20090616000000.000
Permitappr:	20090616000000.000	Actualcons:	Not Reported
Completion:	20090707000000.000	Abandonrep:	Not Reported
Reclassify:	Not Reported	Potable:	No
Testtemp:	No	Gmz:	No
Wellpit:	No	Replacem00:	No
Allocrevie:	No	Sampled:	No
Cpcn:	No	Agprecdist:	No
Floodplain:	No	Smalllot:	No
Injection:	No	Pciv:	No
Emergency:	No	Confined:	No
Reviewable:	No	Existing:	No
Screentop:	107	Screenbase:	117
Screenmate:	PVC	Minwelldia:	4
Maxwelldia:	4		
Locid:	811614		
X:	228480	Y:	80093.296875
Latitude:	38.721085		
Longitude:	-75.089181		
Locationme:	Address Matching-House Number	County:	Sussex
Modgrid:	210-114	Watershed:	Lewes-Rehoboth Canal
Basin:	Inland Bays/Atlantic Ocean	Usgshydrol:	02060010
Licensenum:	4427		
Wellcontra:	Aquatech Water Specialties, LLC		
Owner:	Jones, Ronald		
Owneraddre:	86 Tidewaters, Rehoboth Beach, DE 19971 US		
Grouttop:	0	Groutbase:	50
Groutmater:	Bentonite	Graveltop:	105
Gravelbase:	117	Gravelmate:	Gravel

Innercasin:	0	Innercas00:	107
Innercas01:	PVC	Site id:	DE1000000006189

X98
North
1/4 - 1/2 Mile
Lower

DE WELLS **DE1000000006152**

Objectid:	6152		
Permitnumb:	227917		
Localwelli:	Not Reported	Welltype:	Agricultural - Standard
Dgsid:	Not Reported	Taxid:	3-34-13.16-0013.01
Septicperm:	central	Wellauthco:	4974275
Wellstatus:	Completed		
Estmaxcapa:	15		
Estdailyus:	500		
Requiresal:	NO	Estconstru:	Not Reported
Proposeddr:	Mud Rotary	Formation:	Undetermined
Aquifer:	Undetermined	Pumpmaker:	Not Reported
Pumpintake:	0	Pumptestra:	20
Pumpratedc:	0		
Pumptestti:	1		
Pumpingwat:	24	Retainwell:	N
Staticwate:	12	Waterlevel:	20090501000000.000
Totaldepth:	110	Totaldep00:	112
Welltermun:	12	Welltermin:	Pitless Adaptor
Replacemen:	N	Replacedwe:	Not Reported
Wellabando:	Not Reported	Wellaban00:	Not Reported
Localid:	Not Reported	Apprecdate:	20090422000000.000
Locreviewd:	20090423000000.000	Proposedco:	20090424000000.000
Permitappr:	20090424000000.000	Actualcons:	Not Reported
Completion:	20090507000000.000	Abandonrep:	Not Reported
Reclassify:	Not Reported	Potable:	No
Testtemp:	No	Gmz:	No
Wellpit:	No	Replacem00:	No
Allocrevie:	No	Sampled:	No
Cpcn:	No	Agprecdist:	No
Floodplain:	No	Smalllot:	No
Injection:	No	Pciv:	No
Emergency:	No	Confined:	No
Reviewable:	No	Existing:	No
Screentop:	97	Screenbase:	112
Screenmate:	PVC	Minwelldia:	4
Maxwelldia:	4		
Locid:	809122		
X:	228394	Y:	80097.796875
Latitude:	38.721128		
Longitude:	-75.09017		
Locationme:	Address Matching-House Number	County:	Sussex
Modgrid:	210-114	Watershed:	Lewes-Rehoboth Canal
Basin:	Inland Bays/Atlantic Ocean	Usgshydrol:	02060010
Licensenum:	789		
Wellcontra:	Atlantic Well Drilling Inc		
Owner:	87 Tidewaters LLC		
Owneraddre:	87 Tidewaters, Rehoboth Beach, DE 19971 US		
Grouttop:	0	Groutbase:	92
Groutmater:	Bentonite	Graveltop:	92
Gravelbase:	112	Gravelmate:	Gravel

Innercasin:	0	Innercas00:	97
Innercas01:	PVC	Site id:	DE1000000006152

V99
WSW **DE WELLS** **DE1000000016398**
1/4 - 1/2 Mile
Higher

Objectid:	16398		
Permitnumb:	36326		
Localwelli:	Not Reported	Welltype:	Domestic - Standard
Dgsid:	Not Reported	Taxid:	Not Reported
Septicperm:	Not Reported	Wellauthco:	Not Reported
Wellstatus:	Active		
Estmaxcapa:	30		
Estdailyus:	100		
Requiresal:	NO	Estconstru:	19760615000000.000
Proposeddr:	Washed	Formation:	Undetermined
Aquifer:	Undetermined	Pumpmaker:	Not Reported
Pumpintake:	0	Pumptestra:	30
Pumpratedc:	0		
Pumptestti:	.5		
Pumpingwat:	0	Retainwell:	0
Staticwate:	16	Waterlevel:	19760615000000.000
Totaldepth:	0	Totaldep00:	40
Welltermun:	18	Welltermin:	Other
Replacemen:	Y	Replacedwe:	Not Reported
Wellabando:	Not Reported	Wellaban00:	Not Reported
Localid:	Not Reported	Apprecdate:	19760615000000.000
Locreviewd:	19760615000000.000	Proposedco:	19760615000000.000
Permitappr:	19760615000000.000	Actualcons:	Not Reported
Completion:	19760615000000.000	Abandonrep:	Not Reported
Reclassify:	Not Reported	Potable:	No
Testtemp:	No	Gmz:	No
Wellpit:	No	Replacem00:	No
Allocrevie:	No	Sampled:	No
Cpcn:	No	Agprecdist:	No
Floodplain:	No	Smalllot:	No
Injection:	No	Pciv:	No
Emergency:	No	Confined:	No
Reviewable:	No	Existing:	No
Screentop:	30	Screenbase:	40
Screenmate:	Other	Minwelldia:	0
Maxwelldia:	0		
Locid:	83153		
X:	227859	Y:	79160.703125
Latitude:	38.712704		
Longitude:	-75.096357		
Locationme:	GIS High Accuracy Interpolation	County:	Sussex
Modgrid:	214-110	Watershed:	Lewes-Rehoboth Canal
Basin:	Inland Bays/Atlantic Ocean	Usgshydrol:	02060010
Licensenum:	161		
Wellcontra:	Duffys Well Drilling		
Owner:	Alexander, G N		
Owneraddre:	Rt 2 Box 674, Rehoboth Beach, DE 19971 US		
Grouttop:	0	Groutbase:	30
Groutmater:	Neat Cement	Graveltop:	30
Gravelbase:	42	Gravelmate:	Gravel

Innercasin:	0	Innercas00:	30
Innercas01:	PVC	Site id:	DE1000000016398

S100
NNE **DE WELLS** **DE1000000009066**
1/4 - 1/2 Mile
Lower

Objectid:	9066		
Permitnumb:	224124		
Localwelli:	Not Reported	Welltype:	Agricultural - Within CPCN
Dgsid:	Not Reported	Taxid:	3-34-14.13-0028.00
Septicperm:	central	Wellauthco:	5352823
Wellstatus:	Completed		
Estmaxcapa:	20		
Estdailyus:	300		
Requiresal:	NO	Estconstru:	Not Reported
Proposeddr:	Mud Rotary	Formation:	Undetermined
Aquifer:	Undetermined	Pumpmaker:	Not Reported
Pumpintake:	0	Pumptestra:	30
Pumpratedc:	0		
Pumptestti:	1		
Pumpingwat:	18	Retainwell:	N
Staticwate:	12	Waterlevel:	20080529000000.000
Totaldepth:	50	Totaldep00:	120
Welltermun:	8	Welltermin:	Pitless Adaptor
Replacemen:	N	Replacedwe:	Not Reported
Wellabando:	Not Reported	Wellaban00:	Not Reported
Localid:	Not Reported	Apprecdate:	20080520000000.000
Locreviewd:	20080521000000.000	Proposedco:	20080521000000.000
Permitappr:	20080521000000.000	Actualcons:	Not Reported
Completion:	20080602000000.000	Abandonrep:	Not Reported
Reclassify:	Not Reported	Potable:	No
Testtemp:	No	Gmz:	No
Wellpit:	No	Replacem00:	No
Allocrevie:	No	Sampled:	No
Cpcn:	No	Agprecdist:	No
Floodplain:	No	Smalllot:	No
Injection:	No	Pciv:	No
Emergency:	No	Confined:	No
Reviewable:	No	Existing:	No
Screentop:	110	Screenbase:	120
Screenmate:	PVC	Minwelldia:	4
Maxwelldia:	4		
Locid:	565688		
X:	228662	Y:	80057.8984375
Latitude:	38.72076		
Longitude:	-75.08709		
Locationme:	Address Matching-House Number	County:	Sussex
Modgrid:	210-114	Watershed:	Lewes-Rehoboth Canal
Basin:	Inland Bays/Atlantic Ocean	Usgshydrol:	02060010
Licensenum:	5330		
Wellcontra:	Lawns Unlimited Ltd		
Owner:	Keough, Ann Marie		
Owneraddre:	66 Pine Reach, Rehoboth Beach, DE 19971 US		
Grouttop:	0	Groutbase:	80
Groutmater:	Bentonite	Graveltop:	80
Gravelbase:	120	Gravelmate:	Gravel

Innercasin:	0	Innercas00:	110
Innercas01:	PVC	Site id:	DE1000000009066

T101
West
1/4 - 1/2 Mile
Higher

DE WELLS **DE1000000062617**

Objectid:	62617		
Permitnumb:	160410		
Localwelli:	Not Reported	Welltype:	Domestic - Standard
Dgsid:	Not Reported	Taxid:	Not Reported
Septicperm:	Not Reported	Wellauthco:	Not Reported
Wellstatus:	Permit Expired		
Estmaxcapa:	20		
Estdailyus:	400		
Requiresal:	NO	Estconstru:	Not Reported
Proposeddr:	Unknown	Formation:	Not Reported
Aquifer:	Not Reported	Pumpmaker:	Not Reported
Pumpintake:	0	Pumptestra:	0
Pumpratedc:	0		
Pumptestti:	0		
Pumpingwat:	0	Retainwell:	0
Staticwate:	0	Waterlevel:	Not Reported
Totaldepth:	0	Totaldep00:	0
Welltermun:	0	Welltermin:	None
Replacemen:	Not Reported	Replacedwe:	Not Reported
Wellabando:	Not Reported	Wellaban00:	Not Reported
Localid:	lot 42	Apprecdate:	19980908000000.000
Locreviewd:	19980908000000.000	Proposedco:	19980908000000.000
Permitappr:	19980908000000.000	Actualcons:	Not Reported
Completion:	Not Reported	Abandonrep:	Not Reported
Reclassify:	Not Reported	Potable:	No
Testtemp:	No	Gmz:	No
Wellpit:	No	Replacem00:	No
Allocrevie:	No	Sampled:	No
Cpcn:	No	Agprecdist:	No
Floodplain:	No	Smalllot:	No
Injection:	No	Pciv:	No
Emergency:	No	Confined:	No
Reviewable:	No	Existing:	No
Screentop:	0	Screenbase:	0
Screenmate:	Not Reported	Minwelldia:	0
Maxwelldia:	0		
Locid:	58529		
X:	227753.296875	Y:	79422.953125
Latitude:	38.715069		
Longitude:	-75.097561		
Locationme:	GIS High Accuracy Interpolation	County:	Sussex
Modgrid:	208-112	Watershed:	Lewes-Rehoboth Canal
Basin:	Inland Bays/Atlantic Ocean	Usgshydrol:	02060010
Licensenum:	8		
Wellcontra:	Allied Water Services		
Owner:	Catts, Wilson		
Owneraddre:	40 Bay Vista Road, Rehoboth Beach, DE 19971 US		
Grouttop:	0	Groutbase:	0
Groutmater:	Not Reported	Graveltop:	0
Gravelbase:	0	Gravelmate:	Not Reported

Innercasin:	0	Innercas00:	0
Innercas01:	Not Reported	Site id:	DE1000000062617

Y102
SSW **DE WELLS** **DE1000000018005**
1/4 - 1/2 Mile
Lower

Objectid:	18005		
Permitnumb:	38340		
Localwelli:	Not Reported	Welltype:	Domestic - Standard
Dgsid:	Not Reported	Taxid:	Not Reported
Septicperm:	Not Reported	Wellauthco:	Not Reported
Wellstatus:	Pending		
Estmaxcapa:	10		
Estdailyus:	400		
Requiresal:	NO	Estconstru:	19770621000000.000
Proposeddr:	Mud Rotary	Formation:	Not Reported
Aquifer:	Not Reported	Pumpmaker:	Not Reported
Pumpintake:	0	Pumptestra:	60
Pumpratedc:	10		
Pumptestti:	2		
Pumpingwat:	23	Retainwell:	0
Staticwate:	19	Waterlevel:	19770621000000.000
Totaldepth:	0	Totaldep00:	107
Welltermun:	0	Welltermin:	Pitless Adaptor
Replacemen:	Y	Replacedwe:	Not Reported
Wellabando:	Not Reported	Wellaban00:	Not Reported
Localid:	Rd 273C	Apprecdate:	19770511000000.000
Locreviewd:	19770511000000.000	Proposedco:	19770511000000.000
Permitappr:	19770511000000.000	Actualcons:	Not Reported
Completion:	19770621000000.000	Abandonrep:	Not Reported
Reclassify:	Not Reported	Potable:	No
Testtemp:	No	Gmz:	No
Wellpit:	No	Replacem00:	No
Allocrevie:	No	Sampled:	No
Cpcn:	No	Agprecdist:	No
Floodplain:	No	Smalllot:	No
Injection:	No	Pciv:	No
Emergency:	No	Confined:	No
Reviewable:	No	Existing:	No
Screentop:	0	Screenbase:	0
Screenmate:	Not Reported	Minwelldia:	0
Maxwelldia:	0		
Locid:	84779		
X:	228064.09375	Y:	78892.28125
Latitude:	38.710279		
Longitude:	-75.094009		
Locationme:	GIS High Accuracy Interpolation	County:	Sussex
Modgrid:	214-110	Watershed:	Lewes-Rehoboth Canal
Basin:	Inland Bays/Atlantic Ocean	Usgshydrol:	02060010
Licensenum:	7		
Wellcontra:	Burns Well Drilling Inc		
Owner:	Burton, Mary		
Owneraddre:	Rt 2 Box 226, Rehoboth Beach, DE 19971 US		
Grouttop:	0	Groutbase:	107
Groutmater:	Unknown	Graveltop:	97
Gravelbase:	107	Gravelmate:	Gravel

Innercasin:	0	Innercas00:	0
Innercas01:	Not Reported	Site id:	DE1000000018005

X103
North
1/4 - 1/2 Mile
Lower

DE WELLS **DE1000000003907**

Objectid:	3907		
Permitnumb:	172904		
Localwelli:	Not Reported	Welltype:	Agricultural - Standard
Dgsid:	Not Reported	Taxid:	Not Reported
Septicperm:	Not Reported	Wellauthco:	Not Reported
Wellstatus:	Permit Expired		
Estmaxcapa:	25		
Estdailyus:	400		
Requiresal:	NO	Estconstru:	Not Reported
Proposeddr:	Unknown	Formation:	Not Reported
Aquifer:	Not Reported	Pumpmaker:	Not Reported
Pumpintake:	0	Pumptestra:	0
Pumpratedc:	0		
Pumptestti:	0		
Pumpingwat:	0	Retainwell:	0
Staticwate:	0	Waterlevel:	Not Reported
Totaldepth:	0	Totaldep00:	120
Welltermun:	8	Welltermin:	None
Replacemen:	Not Reported	Replacedwe:	Not Reported
Wellabando:	Not Reported	Wellaban00:	Not Reported
Localid:	Lot E-7	Apprecdate:	20000628000000.000
Locreviewd:	20000628000000.000	Proposedco:	20000628000000.000
Permitappr:	20000628000000.000	Actualcons:	Not Reported
Completion:	Not Reported	Abandonrep:	Not Reported
Reclassify:	Not Reported	Potable:	No
Testtemp:	No	Gmz:	No
Wellpit:	No	Replacem00:	No
Allocrevie:	No	Sampled:	No
Cpcn:	No	Agprecdist:	No
Floodplain:	No	Smalllot:	No
Injection:	No	Pciv:	No
Emergency:	No	Confined:	No
Reviewable:	No	Existing:	No
Screentop:	0	Screenbase:	0
Screenmate:	Not Reported	Minwelldia:	0
Maxwelldia:	0		
Locid:	64978		
X:	228455	Y:	80136.6015625
Latitude:	38.721476		
Longitude:	-75.089465		
Locationme:	GIS High Accuracy Interpolation	County:	Sussex
Modgrid:	210-114	Watershed:	Lewes-Rehoboth Canal
Basin:	Inland Bays/Atlantic Ocean	Usgshydrol:	02060010
Licensenum:	8		
Wellcontra:	Allied Water Services		
Owner:	Nicodemous, Katherine M		
Owneraddre:	85 Pinewaters, Henlopen Acres, DE 19971 US		
Grouttop:	0	Groutbase:	0
Groutmater:	Not Reported	Graveltop:	0
Gravelbase:	0	Gravelmate:	Not Reported

Innercasin:	0	Innercas00:	0
Innercas01:	Not Reported	Site id:	DE1000000003907

Z104
NW
1/4 - 1/2 Mile
Higher

DE WELLS **DE1000000108445**

Objectid:	108445		
Permitnumb:	240123		
Localwelli:	Not Reported	Welltype:	Monitor - Standard
Dgsid:	Not Reported	Taxid:	3-34-13.00-1445.00
Septicperm:	n/a	Wellauthco:	Not Reported
Wellstatus:	Permit Expired		
Estmaxcapa:	0		
Estdailyus:	0		
Requiresal:	NO	Estconstru:	Not Reported
Proposeddr:	Mud Rotary	Formation:	Not Reported
Aquifer:	Not Reported	Pumpmaker:	Not Reported
Pumpintake:	0	Pumptestra:	0
Pumpratedc:	0		
Pumptestti:	0		
Pumpingwat:	0	Retainwell:	N
Staticwate:	0	Waterlevel:	Not Reported
Totaldepth:	50	Totaldep00:	0
Welltermun:	0	Welltermin:	Not Reported
Replacemen:	N	Replacedwe:	Not Reported
Wellabando:	Not Reported	Wellaban00:	Not Reported
Localid:	Not Reported	Apprecdate:	20120712000000.000
Locreviewd:	20120713000000.000	Proposedco:	20120717000000.000
Permitappr:	20120803000000.000	Actualcons:	Not Reported
Completion:	Not Reported	Abandonrep:	Not Reported
Reclassify:	Not Reported	Potable:	No
Testtemp:	No	Gmz:	No
Wellpit:	Yes	Replacem00:	No
Allocrevie:	No	Sampled:	Yes
Cpcn:	Yes	Agprecdist:	No
Floodplain:	No	Smalllot:	No
Injection:	No	Pciv:	No
Emergency:	No	Confined:	No
Reviewable:	No	Existing:	No
Screentop:	0	Screenbase:	0
Screenmate:	Not Reported	Minwelldia:	0
Maxwelldia:	0		
Locid:	954358		
X:	227859.40625	Y:	79849.6484375
Latitude:	38.71891		
Longitude:	-75.096324		
Locationme:	GPS-Differentially Corrected	County:	Sussex
Modgrid:	206-112	Watershed:	Lewes-Rehoboth Canal
Basin:	Inland Bays/Atlantic Ocean	Usgshydrol:	02060010
Licensenum:	14		
Wellcontra:	A C Schultes Of Delaware		
Owner:	Canal Corkran Homeowners Association Incorporated		
Owneraddre:	PO Box 605, Rehoboth Beach, DE 19971 US		
Grouttop:	0	Groutbase:	0
Groutmater:	Not Reported	Graveltop:	0
Gravelbase:	0	Gravelmate:	Not Reported

Innercasin:	0	Innercas00:	0
Innercas01:	Not Reported	Site id:	DE1000000108445

Z105
NW
1/4 - 1/2 Mile
Higher

DE WELLS **DE1000000109011**

Objectid:	109011		
Permitnumb:	245721		
Localwelli:	Not Reported	Welltype:	Monitor - Standard
Dgsid:	Not Reported	Taxid:	3-34-13.00-1445.00
Septicperm:	Not Reported	Wellauthco:	Not Reported
Wellstatus:	Issued		
Estmaxcapa:	0		
Estdailyus:	0		
Requiresal:	NO	Estconstru:	Not Reported
Proposeddr:	Mud Rotary	Formation:	Not Reported
Aquifer:	Not Reported	Pumpmaker:	Not Reported
Pumpintake:	0	Pumptestra:	0
Pumpratedc:	0		
Pumptestti:	0		
Pumpingwat:	0	Retainwell:	N
Staticwate:	0	Waterlevel:	Not Reported
Totaldepth:	135	Totaldep00:	0
Welltermun:	0	Welltermin:	Not Reported
Replacemen:	N	Replacedwe:	Not Reported
Wellabando:	Not Reported	Wellaban00:	Not Reported
Localid:	Not Reported	Apprecdate:	20131218000000.000
Locreviewd:	20131218000000.000	Proposedco:	20131223000000.000
Permitappr:	20131223000000.000	Actualcons:	Not Reported
Completion:	Not Reported	Abandonrep:	Not Reported
Reclassify:	Not Reported	Potable:	No
Testtemp:	No	Gmz:	No
Wellpit:	Yes	Replacem00:	No
Allocrevie:	No	Sampled:	Yes
Cpcn:	Yes	Agprecdist:	No
Floodplain:	No	Smalllot:	No
Injection:	No	Pciv:	No
Emergency:	No	Confined:	No
Reviewable:	No	Existing:	No
Screentop:	0	Screenbase:	0
Screenmate:	Not Reported	Minwelldia:	0
Maxwelldia:	0		
Locid:	1041289		
X:	227859.40625	Y:	79849.6484375
Latitude:	38.71891		
Longitude:	-75.096324		
Locationme:	GPS-Differentially Corrected	County:	Sussex
Modgrid:	206-112	Watershed:	Lewes-Rehoboth Canal
Basin:	Inland Bays/Atlantic Ocean	Usgshydrol:	02060010
Licensenum:	14		
Wellcontra:	A C Schultes Of Delaware		
Owner:	City of Rehoboth Beach		
Owneraddre:	229 Rehoboth Avenue, Rehoboth Beach, DE 19971 US		
Grouttop:	0	Groutbase:	0
Groutmater:	Not Reported	Graveltop:	0
Gravelbase:	0	Gravelmate:	Not Reported

Innercasin:	0	Innercas00:	0
Innercas01:	Not Reported	Site id:	DE1000000109011

Z106
NW
1/4 - 1/2 Mile
Higher

DE WELLS **DE1000000109012**

Objectid:	109012		
Permitnumb:	245722		
Localwelli:	Not Reported	Welltype:	Monitor - Standard
Dgsid:	Not Reported	Taxid:	3-34-13.00-1445.00
Septicperm:	Not Reported	Wellauthco:	Not Reported
Wellstatus:	Issued		
Estmaxcapa:	0		
Estdailyus:	0		
Requiresal:	NO	Estconstru:	Not Reported
Proposeddr:	Mud Rotary	Formation:	Not Reported
Aquifer:	Not Reported	Pumpmaker:	Not Reported
Pumpintake:	0	Pumptestra:	0
Pumpratedc:	0		
Pumptestti:	0		
Pumpingwat:	0	Retainwell:	N
Staticwate:	0	Waterlevel:	Not Reported
Totaldepth:	50	Totaldep00:	0
Welltermun:	0	Welltermin:	Not Reported
Replacemen:	N	Replacedwe:	Not Reported
Wellabando:	Not Reported	Wellaban00:	Not Reported
Localid:	Not Reported	Apprecdate:	20131218000000.000
Locreviewd:	20131218000000.000	Proposedco:	20131224000000.000
Permitappr:	20131224000000.000	Actualcons:	Not Reported
Completion:	Not Reported	Abandonrep:	Not Reported
Reclassify:	Not Reported	Potable:	No
Testtemp:	No	Gmz:	No
Wellpit:	Yes	Replacem00:	No
Allocrevie:	No	Sampled:	Yes
Cpcn:	Yes	Agprecdist:	No
Floodplain:	No	Smalllot:	No
Injection:	No	Pciv:	No
Emergency:	No	Confined:	No
Reviewable:	No	Existing:	No
Screentop:	0	Screenbase:	0
Screenmate:	Not Reported	Minwelldia:	0
Maxwelldia:	0		
Locid:	1041291		
X:	227859.40625	Y:	79849.6484375
Latitude:	38.71891		
Longitude:	-75.096324		
Locationme:	GPS-Differentially Corrected	County:	Sussex
Modgrid:	206-112	Watershed:	Lewes-Rehoboth Canal
Basin:	Inland Bays/Atlantic Ocean	Usgshydrol:	02060010
Licensenum:	14		
Wellcontra:	A C Schultes Of Delaware		
Owner:	City of Rehoboth Beach		
Owneraddre:	229 Rehoboth Avenue, Rehoboth Beach, DE 19971 US		
Grouttop:	0	Groutbase:	0
Groutmater:	Not Reported	Graveltop:	0
Gravelbase:	0	Gravelmate:	Not Reported

Innercasin:	0	Innercas00:	0
Innercas01:	Not Reported	Site id:	DE1000000109012

U107
NW
1/4 - 1/2 Mile
Lower

DE WELLS **DE1000000008653**

Objectid:	8653		
Permitnumb:	220444		
Localwelli:	10	Welltype:	Agricultural - Within CPCN
Dgsid:	Not Reported	Taxid:	3-34-13.00-1425.00
Septicperm:	central	Wellauthco:	6565321
Wellstatus:	Completed		
Estmaxcapa:	30		
Estdailyus:	43200		
Requiresal:	NO	Estconstru:	Not Reported
Proposeddr:	Mud Rotary	Formation:	Undetermined
Aquifer:	Undetermined	Pumpmaker:	Not Reported
Pumpintake:	0	Pumptestra:	50
Pumpratedc:	0		
Pumptestti:	2		
Pumpingwat:	25	Retainwell:	N
Staticwate:	18	Waterlevel:	20070926000000.000
Totaldepth:	130	Totaldep00:	130
Welltermun:	12	Welltermin:	Pitless Adaptor
Replacemen:	N	Replacedwe:	Not Reported
Wellabando:	Not Reported	Wellaban00:	Not Reported
Localid:	Not Reported	Apprecdate:	20070731000000.000
Locreviewd:	20070802000000.000	Proposedco:	20070809000000.000
Permitappr:	20070809000000.000	Actualcons:	Not Reported
Completion:	20071003000000.000	Abandonrep:	Not Reported
Reclassify:	Not Reported	Potable:	No
Testtemp:	No	Gmz:	No
Wellpit:	No	Replacem00:	No
Allocrevie:	No	Sampled:	No
Cpcn:	Yes	Agprecdist:	No
Floodplain:	No	Smalllot:	No
Injection:	No	Pciv:	No
Emergency:	No	Confined:	No
Reviewable:	No	Existing:	No
Screentop:	120	Screenbase:	127
Screenmate:	PVC	Minwelldia:	4
Maxwelldia:	4		
Locid:	359351		
X:	227965	Y:	79972.8984375
Latitude:	38.720017		
Longitude:	-75.095108		
Locationme:	Address Matching-House Number	County:	Sussex
Modgrid:	206-112	Watershed:	Lewes-Rehoboth Canal
Basin:	Inland Bays/Atlantic Ocean	Usgshydrol:	02060010
Licensenum:	4427		
Wellcontra:	Aquatech Water Specialties, LLC		
Owner:	Gund, Edgar C		
Owneraddre:	1941 Parkside Drive, Washington, DC 20012 US		
Grouttop:	0	Groutbase:	50
Groutmater:	Bentonite	Graveltop:	115
Gravelbase:	127	Gravelmate:	Gravel

Innercasin:	0	Innercas00:	120
Innercas01:	PVC	Site id:	DE1000000008653

S108 **DE WELLS** **DE1000000090165**
NNE
1/4 - 1/2 Mile
Lower

Objectid:	90165		
Permitnumb:	238172		
Localwelli:	Lot 17	Welltype:	Geothermal - Supply
Dgsid:	Not Reported	Taxid:	3-34-14.13-0018.00
Septicperm:	central	Wellauthco:	5631292
Wellstatus:	Completed		
Estmaxcapa:	30		
Estdailyus:	43200		
Requiresal:	NO	Estconstru:	Not Reported
Proposeddr:	Mud Rotary	Formation:	Undetermined
Aquifer:	Undetermined	Pumpmaker:	Not Reported
Pumpintake:	0	Pumptestra:	40
Pumpratedc:	0		
Pumptestti:	2		
Pumpingwat:	25	Retainwell:	N
Staticwate:	18	Waterlevel:	20120518000000.000
Totaldepth:	120	Totaldep00:	135
Welltermun:	12	Welltermin:	Pitless Adaptor
Replacemen:	N	Replacedwe:	Not Reported
Wellabando:	Not Reported	Wellaban00:	Not Reported
Localid:	Not Reported	Apprecdate:	20120124000000.000
Locreviewd:	20120125000000.000	Proposedco:	20120201000000.000
Permitappr:	20120201000000.000	Actualcons:	Not Reported
Completion:	20120509000000.000	Abandonrep:	Not Reported
Reclassify:	Not Reported	Potable:	No
Testtemp:	No	Gmz:	No
Wellpit:	No	Replacem00:	No
Allocrevie:	No	Sampled:	No
Cpcn:	No	Agprecdist:	No
Floodplain:	No	Smalllot:	No
Injection:	No	Pciv:	No
Emergency:	No	Confined:	No
Reviewable:	No	Existing:	No
Screentop:	120	Screenbase:	130
Screenmate:	PVC	Minwelldia:	4
Maxwelldia:	4		
Locid:	940586		
X:	228591	Y:	80129.296875
Latitude:	38.721405		
Longitude:	-75.087903		
Locationme:	Address Matching-House Number	County:	Sussex
Modgrid:	210-114	Watershed:	Lewes-Rehoboth Canal
Basin:	Inland Bays/Atlantic Ocean	Usgshydrol:	02060010
Licensenum:	4427		
Wellcontra:	Aquatech Water Specialties, LLC		
Owner:	Lewis, Maurice B		
Owneraddre:	9 Infield Court South, Potomac, MD 20854 US		
Grouttop:	0	Groutbase:	60
Groutmater:	Bentonite	Graveltop:	115
Gravelbase:	130	Gravelmate:	Gravel

Innercasin:	0	Innercas00:	120
Innercas01:	PVC	Site id:	DE1000000090165

AA109
SW
1/4 - 1/2 Mile
Higher

DE WELLS **DE1000000028227**

Objectid:	28227		
Permitnumb:	60652		
Localwelli:	Not Reported	Welltype:	Domestic - Standard
Dgsid:	Not Reported	Taxid:	Not Reported
Septicperm:	Not Reported	Wellauthco:	Not Reported
Wellstatus:	Active		
Estmaxcapa:	15		
Estdailyus:	500		
Requiresal:	NO	Estconstru:	19850524000000.000
Proposeddr:	Mud Rotary	Formation:	Undetermined
Aquifer:	Undetermined	Pumpmaker:	Not Reported
Pumpintake:	0	Pumptestra:	0
Pumpratedc:	0		
Pumptestti:	0		
Pumpingwat:	0	Retainwell:	0
Staticwate:	0	Waterlevel:	Not Reported
Totaldepth:	0	Totaldep00:	118
Welltermun:	0	Welltermin:	Not Reported
Replacemen:	Y	Replacedwe:	Not Reported
Wellabando:	Not Reported	Wellaban00:	Not Reported
Localid:	Not Reported	Apprecdate:	19850624000000.000
Locreviewd:	19850624000000.000	Proposedco:	19850624000000.000
Permitappr:	19850624000000.000	Actualcons:	Not Reported
Completion:	19850524000000.000	Abandonrep:	Not Reported
Reclassify:	Not Reported	Potable:	No
Testtemp:	No	Gmz:	No
Wellpit:	No	Replacem00:	No
Allocrevie:	No	Sampled:	No
Cpcn:	No	Agprecdist:	No
Floodplain:	No	Smalllot:	No
Injection:	No	Pciv:	No
Emergency:	No	Confined:	No
Reviewable:	No	Existing:	No
Screentop:	110	Screenbase:	118
Screenmate:	PVC	Minwelldia:	4
Maxwelldia:	4		
Locid:	120289		
X:	227855.296875	Y:	79061.640625
Latitude:	38.711811		
Longitude:	-75.096404		
Locationme:	Interpolation-Other	County:	Sussex
Modgrid:	214-110	Watershed:	Lewes-Rehoboth Canal
Basin:	Inland Bays/Atlantic Ocean	Usgshydrol:	02060010
Licensenum:	1		
Wellcontra:	White Drilling Corporation		
Owner:	Smith, Floyd		
Owneraddre:	2312 Lighthouse Road, Wilmington, DE 19810 US		
Grouttop:	0	Groutbase:	108
Groutmater:	Natural	Graveltop:	108
Gravelbase:	118	Gravelmate:	Gravel

Innercasin:	0	Innercas00:	110
Innercas01:	PVC	Site id:	DE1000000028227

AA110
SW
1/4 - 1/2 Mile
Higher

DE WELLS **DE1000000028229**

Objectid:	28229		
Permitnumb:	60654		
Localwelli:	Not Reported	Welltype:	Domestic - Standard
Dgsid:	Not Reported	Taxid:	Not Reported
Septicperm:	Not Reported	Wellauthco:	Not Reported
Wellstatus:	Active		
Estmaxcapa:	20		
Estdailyus:	300		
Requiresal:	NO	Estconstru:	19850430000000.000
Proposeddr:	Washed	Formation:	Undetermined
Aquifer:	Undetermined	Pumpmaker:	Not Reported
Pumpintake:	0	Pumptestra:	0
Pumpratedc:	0		
Pumptestti:	0		
Pumpingwat:	0	Retainwell:	0
Staticwate:	0	Waterlevel:	Not Reported
Totaldepth:	0	Totaldep00:	119
Welltermun:	0	Welltermin:	Not Reported
Replacemen:	Y	Replacedwe:	Not Reported
Wellabando:	Not Reported	Wellaban00:	Not Reported
Localid:	Not Reported	Apprecdate:	19850423000000.000
Locreviewd:	19850423000000.000	Proposedco:	19850423000000.000
Permitappr:	19850423000000.000	Actualcons:	Not Reported
Completion:	19850430000000.000	Abandonrep:	Not Reported
Reclassify:	Not Reported	Potable:	No
Testtemp:	No	Gmz:	No
Wellpit:	No	Replacem00:	No
Allocrevie:	No	Sampled:	No
Cpcn:	No	Agprecdist:	No
Floodplain:	No	Smalllot:	No
Injection:	No	Pciv:	No
Emergency:	No	Confined:	No
Reviewable:	No	Existing:	No
Screentop:	109	Screenbase:	119
Screenmate:	PVC	Minwelldia:	2
Maxwelldia:	2		
Locid:	122555		
X:	227855.296875	Y:	79061.640625
Latitude:	38.711811		
Longitude:	-75.096404		
Locationme:	Interpolation-Other	County:	Sussex
Modgrid:	214-110	Watershed:	Lewes-Rehoboth Canal
Basin:	Inland Bays/Atlantic Ocean	Usgshydrol:	02060010
Licensenum:	161		
Wellcontra:	Duffys Well Drilling		
Owner:	Royce, Eunice		
Owneraddre:	34 Virginia Avenue, Rehoboth Beach, DE 19971 US		
Grouttop:	0	Groutbase:	50
Groutmater:	Bentonite	Graveltop:	109
Gravelbase:	119	Gravelmate:	Gravel

Innercasin:	0	Innercas00:	109
Innercas01:	PVC	Site id:	DE1000000028229

AA111
SW
1/4 - 1/2 Mile
Higher

DE WELLS **DE1000000001556**

Objectid:	1556		
Permitnumb:	75996		
Localwelli:	Not Reported	Welltype:	Agricultural - Standard
Dgsid:	Not Reported	Taxid:	Not Reported
Septicperm:	Not Reported	Wellauthco:	Not Reported
Wellstatus:	Active		
Estmaxcapa:	20		
Estdailyus:	10000		
Requiresal:	NO	Estconstru:	19890914000000.000
Proposeddr:	Mud Rotary	Formation:	Not Reported
Aquifer:	Not Reported	Pumpmaker:	Not Reported
Pumpintake:	0	Pumptestra:	0
Pumpratedc:	0		
Pumptestti:	0		
Pumpingwat:	0	Retainwell:	0
Staticwate:	0	Waterlevel:	Not Reported
Totaldepth:	0	Totaldep00:	40
Welltermun:	0	Welltermin:	Not Reported
Replacemen:	N	Replacedwe:	Not Reported
Wellabando:	Not Reported	Wellaban00:	Not Reported
Localid:	Not Reported	Apprecdate:	19880914000000.000
Locreviewd:	19880914000000.000	Proposedco:	19880914000000.000
Permitappr:	19880914000000.000	Actualcons:	Not Reported
Completion:	19890914000000.000	Abandonrep:	Not Reported
Reclassify:	Not Reported	Potable:	No
Testtemp:	No	Gmz:	No
Wellpit:	No	Replacem00:	No
Allocrevie:	No	Sampled:	No
Cpcn:	No	Agprecdist:	No
Floodplain:	No	Smalllot:	No
Injection:	No	Pciv:	No
Emergency:	No	Confined:	No
Reviewable:	No	Existing:	No
Screentop:	0	Screenbase:	0
Screenmate:	Not Reported	Minwelldia:	0
Maxwelldia:	0		
Locid:	133092		
X:	227855.296875	Y:	79061.640625
Latitude:	38.711811		
Longitude:	-75.096404		
Locationme:	Interpolation-Other	County:	Sussex
Modgrid:	214-110	Watershed:	Lewes-Rehoboth Canal
Basin:	Inland Bays/Atlantic Ocean	Usgshydrol:	02060010
Licensenum:	7		
Wellcontra:	Burns Well Drilling Inc		
Owner:	Marine Associates		
Owneraddre:	PO Box 625, Rehoboth Beach, DE 19971 US		
Grouttop:	0	Groutbase:	28
Groutmater:	Bentonite	Graveltop:	29
Gravelbase:	40	Gravelmate:	Gravel

Innercasin:	0	Innercas00:	0
Innercas01:	Not Reported	Site id:	DE1000000001556

AA112
SW
1/4 - 1/2 Mile
Higher

DE WELLS **DE1000000012857**

Objectid:	12857		
Permitnumb:	77566		
Localwelli:	Not Reported	Welltype:	Dewater - Standard
Dgsid:	Not Reported	Taxid:	Not Reported
Septicperm:	Not Reported	Wellauthco:	Not Reported
Wellstatus:	Active		
Estmaxcapa:	0		
Estdailyus:	0		
Requiresal:	NO	Estconstru:	19890216000000.000
Proposeddr:	Washed	Formation:	Undetermined
Aquifer:	Undetermined	Pumpmaker:	Not Reported
Pumpintake:	0	Pumptestra:	0
Pumpratedc:	0		
Pumptestti:	0		
Pumpingwat:	0	Retainwell:	0
Staticwate:	0	Waterlevel:	Not Reported
Totaldepth:	0	Totaldep00:	14
Welltermun:	0	Welltermin:	Not Reported
Replacemen:	N	Replacedwe:	Not Reported
Wellabando:	Not Reported	Wellaban00:	Not Reported
Localid:	Not Reported	Apprecdate:	19890203000000.000
Locreviewd:	19890203000000.000	Proposedco:	19890203000000.000
Permitappr:	19890203000000.000	Actualcons:	Not Reported
Completion:	19890216000000.000	Abandonrep:	Not Reported
Reclassify:	Not Reported	Potable:	No
Testtemp:	No	Gmz:	No
Wellpit:	No	Replacem00:	No
Allocrevie:	No	Sampled:	No
Cpcn:	No	Agprecdist:	No
Floodplain:	No	Smalllot:	No
Injection:	No	Pciv:	No
Emergency:	No	Confined:	No
Reviewable:	No	Existing:	No
Screentop:	12	Screenbase:	14
Screenmate:	PVC	Minwelldia:	2
Maxwelldia:	2		
Locid:	130180		
X:	227855.296875	Y:	79061.640625
Latitude:	38.711811		
Longitude:	-75.096404		
Locationme:	Interpolation-Other	County:	Sussex
Modgrid:	214-110	Watershed:	Lewes-Rehoboth Canal
Basin:	Inland Bays/Atlantic Ocean	Usgshydrol:	02060010
Licensenum:	Not Reported		
Wellcontra:	Not Reported		
Owner:	Fragomele, Joe R		
Owneraddre:	195 Owls Nest Road, Wilmington, DE 19807 US		
Grouttop:	0	Groutbase:	0
Groutmater:	Not Reported	Graveltop:	8
Gravelbase:	10	Gravelmate:	Gravel

Innercasin:	0	Innercas00:	8
Innercas01:	PVC	Site id:	DE1000000012857

AA113
SW
1/4 - 1/2 Mile
Higher

DE WELLS **DE1000000030664**

Objectid:	30664		
Permitnumb:	64063		
Localwelli:	Not Reported	Welltype:	Domestic - Standard
Dgsid:	Not Reported	Taxid:	Not Reported
Septicperm:	Not Reported	Wellauthco:	Not Reported
Wellstatus:	Active		
Estmaxcapa:	10		
Estdailyus:	500		
Requiresal:	NO	Estconstru:	19860224000000.000
Proposeddr:	Jetted	Formation:	Undetermined
Aquifer:	Undetermined	Pumpmaker:	Not Reported
Pumpintake:	0	Pumptestra:	0
Pumpratedc:	0		
Pumptestti:	0		
Pumpingwat:	0	Retainwell:	0
Staticwate:	0	Waterlevel:	Not Reported
Totaldepth:	0	Totaldep00:	118
Welltermun:	0	Welltermin:	Not Reported
Replacemen:	Y	Replacedwe:	Not Reported
Wellabando:	Not Reported	Wellaban00:	Not Reported
Localid:	Not Reported	Apprecdate:	19860220000000.000
Locreviewd:	19860220000000.000	Proposedco:	19860220000000.000
Permitappr:	19860220000000.000	Actualcons:	Not Reported
Completion:	19860224000000.000	Abandonrep:	Not Reported
Reclassify:	Not Reported	Potable:	No
Testtemp:	No	Gmz:	No
Wellpit:	No	Replacem00:	No
Allocrevie:	No	Sampled:	No
Cpcn:	No	Agprecdist:	No
Floodplain:	No	Smalllot:	No
Injection:	No	Pciv:	No
Emergency:	No	Confined:	No
Reviewable:	No	Existing:	No
Screentop:	111	Screenbase:	118
Screenmate:	PVC	Minwelldia:	2
Maxwelldia:	2		
Locid:	120838		
X:	227855.296875	Y:	79061.640625
Latitude:	38.711811		
Longitude:	-75.096404		
Locationme:	Interpolation-Other	County:	Sussex
Modgrid:	214-110	Watershed:	Lewes-Rehoboth Canal
Basin:	Inland Bays/Atlantic Ocean	Usgshydrol:	02060010
Licensenum:	1		
Wellcontra:	White Drilling Corporation		
Owner:	Wolhar, Robert,jr C		
Owneraddre:	107 South Race Street, Georgetown, DE 19947 US		
Grouttop:	0	Groutbase:	0
Groutmater:	Not Reported	Graveltop:	110
Gravelbase:	118	Gravelmate:	Gravel

Innercasin:	0	Innercas00:	111
Innercas01:	PVC	Site id:	DE1000000030664

AA114
SW
1/4 - 1/2 Mile
Higher

DE WELLS **DE1000000053017**

Objectid:	53017		
Permitnumb:	99920		
Localwelli:	Not Reported	Welltype:	Domestic - Standard
Dgsid:	Not Reported	Taxid:	Not Reported
Septicperm:	Not Reported	Wellauthco:	Not Reported
Wellstatus:	Active		
Estmaxcapa:	10		
Estdailyus:	300		
Requiresal:	NO	Estconstru:	19940527000000.000
Proposeddr:	Mud Rotary	Formation:	Undetermined
Aquifer:	Undetermined	Pumpmaker:	Not Reported
Pumpintake:	0	Pumptestra:	0
Pumpratedc:	0		
Pumptestti:	0		
Pumpingwat:	0	Retainwell:	0
Staticwate:	0	Waterlevel:	Not Reported
Totaldepth:	0	Totaldep00:	117
Welltermun:	0	Welltermin:	Not Reported
Replacemen:	Y	Replacedwe:	Not Reported
Wellabando:	Not Reported	Wellaban00:	Not Reported
Localid:	Not Reported	Apprecdate:	19940602000000.000
Locreviewd:	19940602000000.000	Proposedco:	19940602000000.000
Permitappr:	19940602000000.000	Actualcons:	Not Reported
Completion:	19940527000000.000	Abandonrep:	Not Reported
Reclassify:	Not Reported	Potable:	No
Testtemp:	No	Gmz:	No
Wellpit:	No	Replacem00:	No
Allocrevie:	No	Sampled:	No
Cpcn:	No	Agprecdist:	No
Floodplain:	No	Smalllot:	No
Injection:	No	Pciv:	No
Emergency:	No	Confined:	No
Reviewable:	No	Existing:	No
Screentop:	107	Screenbase:	117
Screenmate:	PVC	Minwelldia:	4
Maxwelldia:	4		
Locid:	149731		
X:	227855.296875	Y:	79061.640625
Latitude:	38.711811		
Longitude:	-75.096404		
Locationme:	Interpolation-Other	County:	Sussex
Modgrid:	214-110	Watershed:	Lewes-Rehoboth Canal
Basin:	Inland Bays/Atlantic Ocean	Usgshydrol:	02060010
Licensenum:	14		
Wellcontra:	A C Schultes Of Delaware		
Owner:	Lavachia, Irene		
Owneraddre:	110 Church Street, Rehoboth Beach, DE 19971 US		
Grouttop:	0	Groutbase:	95
Groutmater:	Bentonite	Graveltop:	95
Gravelbase:	117	Gravelmate:	Gravel

Innercasin:	0	Innercas00:	107
Innercas01:	PVC	Site id:	DE1000000053017

AA115
SW
1/4 - 1/2 Mile
Higher

DE WELLS **DE1000000127953**

Objectid:	127953		
Permitnumb:	106921		
Localwelli:	Not Reported	Welltype:	Public - Miscellaneous
Dgsid:	Not Reported	Taxid:	Not Reported
Septicperm:	Not Reported	Wellauthco:	Not Reported
Wellstatus:	Well Abandoned		
Estmaxcapa:	25		
Estdailyus:	5000		
Requiresal:	NO	Estconstru:	19960502000000.000
Proposeddr:	Mud Rotary	Formation:	Undetermined
Aquifer:	Undetermined	Pumpmaker:	Not Reported
Pumpintake:	0	Pumptestra:	0
Pumpratedc:	0		
Pumptestti:	0		
Pumpingwat:	0	Retainwell:	0
Staticwate:	0	Waterlevel:	Not Reported
Totaldepth:	0	Totaldep00:	116
Welltermun:	0	Welltermin:	Not Reported
Replacemen:	N	Replacedwe:	Not Reported
Wellabando:	Not Reported	Wellaban00:	Not Reported
Localid:	Not Reported	Apprecdate:	19960119000000.000
Locreviewd:	19960119000000.000	Proposedco:	19960119000000.000
Permitappr:	19960119000000.000	Actualcons:	Not Reported
Completion:	19960502000000.000	Abandonrep:	20060223000000.000
Reclassify:	Not Reported	Potable:	No
Testtemp:	No	Gmz:	No
Wellpit:	No	Replacem00:	No
Allocrevie:	No	Sampled:	No
Cpcn:	No	Agprecdist:	No
Floodplain:	No	Smalllot:	No
Injection:	No	Pciv:	No
Emergency:	No	Confined:	No
Reviewable:	No	Existing:	No
Screentop:	106	Screenbase:	116
Screenmate:	PVC	Minwelldia:	4
Maxwelldia:	4		
Locid:	112578		
X:	227855.296875	Y:	79061.640625
Latitude:	38.711811		
Longitude:	-75.096404		
Locationme:	Interpolation-Other	County:	Sussex
Modgrid:	214-110	Watershed:	Lewes-Rehoboth Canal
Basin:	Inland Bays/Atlantic Ocean	Usgshydrol:	02060010
Licensenum:	4091		
Wellcontra:	Alan Daisey Well Drilling Inc		
Owner:	Rehoboth Mini S,		
Owneraddre:	76 Oak Avenue, Rehoboth Beach, DE 19971 US		
Grouttop:	0	Groutbase:	60
Groutmater:	Bentonite	Graveltop:	95
Gravelbase:	116	Gravelmate:	Gravel

Innercasin:	0	Innercas00:	106
Innercas01:	PVC	Site id:	DE1000000127953

AA116
SW
1/4 - 1/2 Mile
Higher

DE WELLS **DE1000000043149**

Objectid:	43149		
Permitnumb:	82526		
Localwelli:	Not Reported	Welltype:	Domestic - Standard
Dgsid:	Not Reported	Taxid:	Not Reported
Septicperm:	Not Reported	Wellauthco:	Not Reported
Wellstatus:	Active		
Estmaxcapa:	15		
Estdailyus:	400		
Requiresal:	NO	Estconstru:	19900501000000.000
Proposeddr:	Mud Rotary	Formation:	Undetermined
Aquifer:	Undetermined	Pumpmaker:	Not Reported
Pumpintake:	0	Pumptestra:	0
Pumpratedc:	0		
Pumptestti:	0		
Pumpingwat:	0	Retainwell:	0
Staticwate:	0	Waterlevel:	Not Reported
Totaldepth:	0	Totaldep00:	125
Welltermun:	0	Welltermin:	Not Reported
Replacemen:	Y	Replacedwe:	Not Reported
Wellabando:	Not Reported	Wellaban00:	Not Reported
Localid:	Not Reported	Apprecdate:	19900425000000.000
Locreviewd:	19900425000000.000	Proposedco:	19900425000000.000
Permitappr:	19900425000000.000	Actualcons:	Not Reported
Completion:	19900501000000.000	Abandonrep:	Not Reported
Reclassify:	Not Reported	Potable:	No
Testtemp:	No	Gmz:	No
Wellpit:	No	Replacem00:	No
Allocrevie:	No	Sampled:	No
Cpcn:	No	Agprecdist:	No
Floodplain:	No	Smalllot:	No
Injection:	No	Pciv:	No
Emergency:	No	Confined:	No
Reviewable:	No	Existing:	No
Screentop:	110	Screenbase:	120
Screenmate:	PVC	Minwelldia:	2
Maxwelldia:	2		
Locid:	140401		
X:	227855.296875	Y:	79061.640625
Latitude:	38.711811		
Longitude:	-75.096404		
Locationme:	Interpolation-Other	County:	Sussex
Modgrid:	214-110	Watershed:	Lewes-Rehoboth Canal
Basin:	Inland Bays/Atlantic Ocean	Usgshydrol:	02060010
Licensenum:	8		
Wellcontra:	Allied Water Services		
Owner:	Sturdavant, Randy		
Owneraddre:	107 Atlantic Avenue, Rehoboth Beach, DE 19971 US		
Grouttop:	0	Groutbase:	95
Groutmater:	Bentonite	Graveltop:	100
Gravelbase:	120	Gravelmate:	Gravel

Innercasin:	0	Innercas00:	110
Innercas01:	PVC	Site id:	DE1000000043149

AA117
SW
1/4 - 1/2 Mile
Higher

DE WELLS **DE1000000044009**

Objectid:	44009		
Permitnumb:	83999		
Localwelli:	Not Reported	Welltype:	Domestic - Standard
Dgsid:	Not Reported	Taxid:	Not Reported
Septicperm:	Not Reported	Wellauthco:	Not Reported
Wellstatus:	Active		
Estmaxcapa:	20		
Estdailyus:	400		
Requiresal:	NO	Estconstru:	19900822000000.000
Proposeddr:	Mud Rotary	Formation:	Undetermined
Aquifer:	Undetermined	Pumpmaker:	Not Reported
Pumpintake:	0	Pumptestra:	0
Pumpratedc:	0		
Pumptestti:	0		
Pumpingwat:	0	Retainwell:	0
Staticwate:	0	Waterlevel:	Not Reported
Totaldepth:	0	Totaldep00:	125
Welltermun:	0	Welltermin:	Not Reported
Replacemen:	Y	Replacedwe:	Not Reported
Wellabando:	Not Reported	Wellaban00:	Not Reported
Localid:	Not Reported	Apprecdate:	19900817000000.000
Locreviewd:	19900817000000.000	Proposedco:	19900817000000.000
Permitappr:	19900817000000.000	Actualcons:	Not Reported
Completion:	19900822000000.000	Abandonrep:	Not Reported
Reclassify:	Not Reported	Potable:	No
Testtemp:	No	Gmz:	No
Wellpit:	No	Replacem00:	No
Allocrevie:	No	Sampled:	No
Cpcn:	No	Agprecdist:	No
Floodplain:	No	Smalllot:	No
Injection:	No	Pciv:	No
Emergency:	No	Confined:	No
Reviewable:	No	Existing:	No
Screentop:	113	Screenbase:	123
Screenmate:	PVC	Minwelldia:	4
Maxwelldia:	4		
Locid:	138518		
X:	227855.296875	Y:	79061.640625
Latitude:	38.711811		
Longitude:	-75.096404		
Locationme:	Interpolation-Other	County:	Sussex
Modgrid:	214-110	Watershed:	Lewes-Rehoboth Canal
Basin:	Inland Bays/Atlantic Ocean	Usgshydrol:	02060010
Licensenum:	8		
Wellcontra:	Allied Water Services		
Owner:	Murray, Bill		
Owneraddre:	134 Atlantic Avenue, Rehoboth Beach, DE 19971 US		
Grouttop:	0	Groutbase:	100
Groutmater:	Bentonite	Graveltop:	100
Gravelbase:	123	Gravelmate:	Gravel

Innercasin:	0	Innercas00:	113
Innercas01:	PVC	Site id:	DE1000000044009

Y118
SSW **DE WELLS** **DE1000000128365**
1/4 - 1/2 Mile
Lower

Objectid:	128365		
Permitnumb:	205596		
Localwelli:	Not Reported	Welltype:	Public - Miscellaneous
Dgsid:	Not Reported	Taxid:	Not Reported
Septicperm:	Not Reported	Wellauthco:	Not Reported
Wellstatus:	Active		
Estmaxcapa:	25		
Estdailyus:	1000		
Requiresal:	NO	Estconstru:	20041209000000.000
Proposeddr:	Mud Rotary	Formation:	Undetermined
Aquifer:	Undetermined	Pumpmaker:	Not Reported
Pumpintake:	3	Pumptestra:	30
Pumpratedc:	10		
Pumptestti:	1		
Pumpingwat:	23	Retainwell:	0
Staticwate:	18	Waterlevel:	20041209000000.000
Totaldepth:	0	Totaldep00:	140
Welltermun:	12	Welltermin:	Pitless Adaptor
Replacemen:	Not Reported	Replacedwe:	Not Reported
Wellabando:	Not Reported	Wellaban00:	Not Reported
Localid:	CR 273C	Apprecdate:	20041122000000.000
Locreviewd:	20041122000000.000	Proposedco:	20041122000000.000
Permitappr:	20041122000000.000	Actualcons:	Not Reported
Completion:	20041209000000.000	Abandonrep:	Not Reported
Reclassify:	Not Reported	Potable:	No
Testtemp:	No	Gmz:	No
Wellpit:	No	Replacem00:	No
Allocrevie:	No	Sampled:	No
Cpcn:	No	Agprecdist:	No
Floodplain:	No	Smalllot:	No
Injection:	No	Pciv:	No
Emergency:	No	Confined:	No
Reviewable:	No	Existing:	No
Screentop:	130	Screenbase:	140
Screenmate:	PVC	Minwelldia:	4
Maxwelldia:	4		
Locid:	82539		
X:	228047	Y:	78879.8984375
Latitude:	38.710168		
Longitude:	-75.094207		
Locationme:	GIS High Accuracy Interpolation	County:	Sussex
Modgrid:	214-110	Watershed:	Lewes-Rehoboth Canal
Basin:	Inland Bays/Atlantic Ocean	Usgshydrol:	02060010
Licensenum:	1004		
Wellcontra:	Morris Well & Pump Co Inc		
Owner:	Burton, Mary		
Owneraddre:	Rt 2 Box 226, Rehoboth Beach, DE 19971 US		
Grouttop:	0	Groutbase:	60
Groutmater:	Bentonite	Graveltop:	130
Gravelbase:	140	Gravelmate:	Gravel

Innercasin:	0	Innercas00:	130
Innercas01:	PVC	Site id:	DE1000000128365

S119
NNE **DE WELLS** **DE1000000006437**
1/4 - 1/2 Mile
Lower

Objectid:	6437		
Permitnumb:	233063		
Localwelli:	Not Reported	Welltype:	Agricultural - Standard
Dgsid:	Not Reported	Taxid:	3-34-14.13-0029.01
Septicperm:	central	Wellauthco:	5602867
Wellstatus:	Completed		
Estmaxcapa:	20		
Estdailyus:	300		
Requiresal:	NO	Estconstru:	Not Reported
Proposeddr:	Mud Rotary	Formation:	Undetermined
Aquifer:	Undetermined	Pumpmaker:	Not Reported
Pumpintake:	0	Pumptestra:	50
Pumpratedc:	0		
Pumptestti:	2		
Pumpingwat:	20	Retainwell:	N
Staticwate:	12	Waterlevel:	20110114000000.000
Totaldepth:	120	Totaldep00:	120
Welltermun:	12	Welltermin:	Pitless Adaptor
Replacemen:	N	Replacedwe:	Not Reported
Wellabando:	Not Reported	Wellaban00:	Not Reported
Localid:	Not Reported	Apprecdate:	20100921000000.000
Locreviewd:	20100922000000.000	Proposedco:	20100924000000.000
Permitappr:	20100924000000.000	Actualcons:	Not Reported
Completion:	20101014000000.000	Abandonrep:	Not Reported
Reclassify:	Not Reported	Potable:	No
Testtemp:	No	Gmz:	No
Wellpit:	No	Replacem00:	No
Allocrevie:	No	Sampled:	No
Cpcn:	No	Agprecdist:	No
Floodplain:	No	Smalllot:	No
Injection:	No	Pciv:	No
Emergency:	No	Confined:	No
Reviewable:	No	Existing:	No
Screentop:	110	Screenbase:	120
Screenmate:	PVC	Minwelldia:	4
Maxwelldia:	4		
Locid:	899638		
X:	228681	Y:	80105.6015625
Latitude:	38.721189		
Longitude:	-75.086869		
Locationme:	Address Matching-House Number	County:	Sussex
Modgrid:	210-114	Watershed:	Lewes-Rehoboth Canal
Basin:	Inland Bays/Atlantic Ocean	Usgshydrol:	02060010
Licensenum:	4427		
Wellcontra:	Aquatech Water Specialties, LLC		
Owner:	Billingsley, Terry J		
Owneraddre:	8105 Kerry Lane, Chevy Chase, MD 20815 US		
Grouttop:	0	Groutbase:	50
Groutmater:	Bentonite	Graveltop:	105
Gravelbase:	120	Gravelmate:	Gravel

Innercasin:	0	Innercas00:	110
Innercas01:	PVC	Site id:	DE1000000006437

120
ESE **DE WELLS** **DE1000000011999**
1/4 - 1/2 Mile
Lower

Objectid:	11999		
Permitnumb:	243023		
Localwelli:	Not Reported	Welltype:	Agricultural - Within CPCN
Dgsid:	Not Reported	Taxid:	3-34-14.17-0403.00
Septicperm:	central	Wellauthco:	4201474
Wellstatus:	Completed		
Estmaxcapa:	20		
Estdailyus:	300		
Requiresal:	NO	Estconstru:	Not Reported
Proposeddr:	Mud Rotary	Formation:	Undetermined
Aquifer:	Undetermined	Pumpmaker:	Not Reported
Pumpintake:	0	Pumptestra:	75
Pumpratedc:	0		
Pumptestti:	0		
Pumpingwat:	20	Retainwell:	N
Staticwate:	10	Waterlevel:	20130621000000.000
Totaldepth:	50	Totaldep00:	48
Welltermun:	12	Welltermin:	Pitless Adaptor
Replacemen:	N	Replacedwe:	Not Reported
Wellabando:	Not Reported	Wellaban00:	Not Reported
Localid:	Not Reported	Apprecdate:	20130403000000.000
Locreviewd:	20130403000000.000	Proposedco:	20130411000000.000
Permitappr:	20130411000000.000	Actualcons:	Not Reported
Completion:	20130620000000.000	Abandonrep:	Not Reported
Reclassify:	Not Reported	Potable:	No
Testtemp:	No	Gmz:	No
Wellpit:	No	Replacem00:	No
Allocrevie:	No	Sampled:	No
Cpcn:	Yes	Agprecdist:	No
Floodplain:	No	Smalllot:	No
Injection:	No	Pciv:	No
Emergency:	No	Confined:	No
Reviewable:	No	Existing:	No
Screentop:	37	Screenbase:	45
Screenmate:	PVC	Minwelldia:	4
Maxwelldia:	4		
Locid:	1019551		
X:	229056.40625	Y:	79195.671875
Latitude:	38.71298		
Longitude:	-75.082588		
Locationme:	GPS-Differentially Corrected	County:	Sussex
Modgrid:	218-110	Watershed:	Lewes-Rehoboth Canal
Basin:	Inland Bays/Atlantic Ocean	Usgshydrol:	02060010
Licensenum:	4427		
Wellcontra:	Aquatech Water Specialties, LLC		
Owner:	McDermott, Krieks C		
Owneraddre:	4813 Van Ness Street NW, Washington, DC 20016 US		
Grouttop:	0	Groutbase:	20
Groutmater:	Bentonite	Graveltop:	35
Gravelbase:	45	Gravelmate:	Gravel

Innercasin:	0	Innercas00:	37
Innercas01:	PVC	Site id:	DE1000000011999

U121
NW
1/4 - 1/2 Mile
Lower

DE WELLS **DE1000000012490**

Objectid:	12490		
Permitnumb:	245395		
Localwelli:	Not Reported	Welltype:	Agricultural - Within CPCN
Dgsid:	Not Reported	Taxid:	3-34-13.00-1424.00
Septicperm:	central	Wellauthco:	Not Reported
Wellstatus:	Issued		
Estmaxcapa:	10		
Estdailyus:	300		
Requiresal:	NO	Estconstru:	Not Reported
Proposeddr:	Mud Rotary	Formation:	Not Reported
Aquifer:	Not Reported	Pumpmaker:	Not Reported
Pumpintake:	0	Pumptestra:	0
Pumpratedc:	0		
Pumptestti:	0		
Pumpingwat:	0	Retainwell:	N
Staticwate:	0	Waterlevel:	Not Reported
Totaldepth:	120	Totaldep00:	0
Welltermun:	0	Welltermin:	Not Reported
Replacemen:	N	Replacedwe:	Not Reported
Wellabando:	Not Reported	Wellaban00:	Not Reported
Localid:	Not Reported	Apprecdate:	20131112000000.000
Locreviewd:	20131112000000.000	Proposedco:	20131216000000.000
Permitappr:	20131216000000.000	Actualcons:	Not Reported
Completion:	Not Reported	Abandonrep:	Not Reported
Reclassify:	Not Reported	Potable:	No
Testtemp:	No	Gmz:	No
Wellpit:	No	Replacem00:	No
Allocrevie:	No	Sampled:	No
Cpcn:	Yes	Agprecdist:	No
Floodplain:	No	Smalllot:	No
Injection:	No	Pciv:	No
Emergency:	No	Confined:	No
Reviewable:	No	Existing:	No
Screentop:	0	Screenbase:	0
Screenmate:	Not Reported	Minwelldia:	0
Maxwelldia:	0		
Locid:	1038972		
X:	227924.90625	Y:	79957.8203125
Latitude:	38.719882		
Longitude:	-75.095566		
Locationme:	GPS-Differentially Corrected	County:	Sussex
Modgrid:	206-112	Watershed:	Lewes-Rehoboth Canal
Basin:	Inland Bays/Atlantic Ocean	Usgshydrol:	02060010
Licensenum:	201		
Wellcontra:	John’s Well Drilling Inc		
Owner:	Petrone, Joseph		
Owneraddre:	22 Wades Court, Rehoboth Beach, DE 19971 US		
Grouttop:	0	Groutbase:	0
Groutmater:	Not Reported	Graveltop:	0
Gravelbase:	0	Gravelmate:	Not Reported

Innercasin:	0	Innercas00:	0
Innercas01:	Not Reported	Site id:	DE1000000012490

R122
WNW
1/4 - 1/2 Mile
Higher

DE WELLS **DE1000000009795**

Objectid:	9795		
Permitnumb:	231089		
Localwelli:	Lot 2	Welltype:	Agricultural - Within CPCN
Dgsid:	Not Reported	Taxid:	3-34-13.00-1417.00
Septicperm:	central	Wellauthco:	5086343
Wellstatus:	Completed		
Estmaxcapa:	20		
Estdailyus:	1000		
Requiresal:	NO	Estconstru:	Not Reported
Proposeddr:	Mud Rotary	Formation:	Undetermined
Aquifer:	Undetermined	Pumpmaker:	Not Reported
Pumpintake:	0	Pumptestra:	50
Pumpratedc:	0		
Pumptestti:	2		
Pumpingwat:	35	Retainwell:	N
Staticwate:	20	Waterlevel:	20100518000000.000
Totaldepth:	80	Totaldep00:	140
Welltermun:	8	Welltermin:	Pitless Adaptor
Replacemen:	N	Replacedwe:	Not Reported
Wellabando:	Not Reported	Wellaban00:	Not Reported
Localid:	Not Reported	Apprecdate:	20100420000000.000
Locreviewd:	20100420000000.000	Proposedco:	20100429000000.000
Permitappr:	20100429000000.000	Actualcons:	Not Reported
Completion:	20100511000000.000	Abandonrep:	Not Reported
Reclassify:	Not Reported	Potable:	No
Testtemp:	No	Gmz:	No
Wellpit:	No	Replacem00:	No
Allocrevie:	No	Sampled:	No
Cpcn:	Yes	Agprecdist:	No
Floodplain:	No	Smalllot:	No
Injection:	No	Pciv:	No
Emergency:	No	Confined:	No
Reviewable:	No	Existing:	No
Screentop:	130	Screenbase:	140
Screenmate:	PVC	Minwelldia:	4
Maxwelldia:	4		
Locid:	829055		
X:	227771	Y:	79746.1015625
Latitude:	38.71798		
Longitude:	-75.097348		
Locationme:	Address Matching-House Number	County:	Sussex
Modgrid:	206-112	Watershed:	Lewes-Rehoboth Canal
Basin:	Inland Bays/Atlantic Ocean	Usgshydrol:	02060010
Licensenum:	201		
Wellcontra:	John’s Well Drilling Inc		
Owner:	Reighart, Glenn M		
Owneraddre:	2 Newbold Square, Rehoboth Beach, DE 19971 US		
Grouttop:	0	Groutbase:	130
Groutmater:	Bentonite	Graveltop:	130
Gravelbase:	140	Gravelmate:	Gravel

Innercasin:	0	Innercas00:	130
Innercas01:	PVC	Site id:	DE1000000009795

W123
East
1/4 - 1/2 Mile
Lower

DE WELLS **DE1000000007581**

Objectid:	7581		
Permitnumb:	184896		
Localwelli:	Not Reported	Welltype:	Agricultural - Within CPCN
Dgsid:	Not Reported	Taxid:	Not Reported
Septicperm:	Not Reported	Wellauthco:	Not Reported
Wellstatus:	Active		
Estmaxcapa:	10		
Estdailyus:	400		
Requiresal:	NO	Estconstru:	20020419000000.000
Proposeddr:	Mud Rotary	Formation:	Undetermined
Aquifer:	Undetermined	Pumpmaker:	Not Reported
Pumpintake:	30	Pumptestra:	50
Pumpratedc:	33		
Pumptestti:	2		
Pumpingwat:	9	Retainwell:	0
Staticwate:	8	Waterlevel:	20020419000000.000
Totaldepth:	0	Totaldep00:	60
Welltermun:	12	Welltermin:	Pitless Adaptor
Replacemen:	Not Reported	Replacedwe:	Not Reported
Wellabando:	Not Reported	Wellaban00:	Not Reported
Localid:	RT 1A	Apprecdate:	20020321000000.000
Locreviewd:	20020321000000.000	Proposedco:	20020321000000.000
Permitappr:	20020321000000.000	Actualcons:	Not Reported
Completion:	20020419000000.000	Abandonrep:	Not Reported
Reclassify:	Not Reported	Potable:	No
Testtemp:	No	Gmz:	No
Wellpit:	No	Replacem00:	No
Allocrevie:	No	Sampled:	No
Cpcn:	No	Agprecdist:	No
Floodplain:	No	Smalllot:	No
Injection:	No	Pciv:	No
Emergency:	No	Confined:	No
Reviewable:	No	Existing:	No
Screentop:	40	Screenbase:	50
Screenmate:	PVC	Minwelldia:	2
Maxwelldia:	2		
Locid:	71477		
X:	229115	Y:	79367.1015625
Latitude:	38.714522		
Longitude:	-75.081908		
Locationme:	GIS High Accuracy Interpolation	County:	Sussex
Modgrid:	218-110	Watershed:	Lewes-Rehoboth Canal
Basin:	Inland Bays/Atlantic Ocean	Usgshydrol:	02060010
Licensenum:	319		
Wellcontra:	Weber’s Well Drilling Inc		
Owner:	Moore, Todd		
Owneraddre:	6 Christian Street, Rehoboth Beach, DE 19971 US		
Grouttop:	0	Groutbase:	40
Groutmater:	Bentonite	Graveltop:	40
Gravelbase:	50	Gravelmate:	Gravel

Innercasin:	0	Innercas00:	50
Innercas01:	PVC	Site id:	DE1000000007581

X124
North
1/4 - 1/2 Mile
Lower

DE WELLS **DE1000000002872**

Objectid:	2872		
Permitnumb:	105502		
Localwelli:	Not Reported	Welltype:	Agricultural - Standard
Dgsid:	Not Reported	Taxid:	Not Reported
Septicperm:	Not Reported	Wellauthco:	Not Reported
Wellstatus:	Active		
Estmaxcapa:	10		
Estdailyus:	700		
Requiresal:	NO	Estconstru:	19951012000000.000
Proposeddr:	Mud Rotary	Formation:	Undetermined
Aquifer:	Undetermined	Pumpmaker:	Not Reported
Pumpintake:	0	Pumptestra:	0
Pumpratedc:	0		
Pumptestti:	0		
Pumpingwat:	0	Retainwell:	0
Staticwate:	0	Waterlevel:	Not Reported
Totaldepth:	0	Totaldep00:	112
Welltermun:	0	Welltermin:	Not Reported
Replacemen:	N	Replacedwe:	Not Reported
Wellabando:	Not Reported	Wellaban00:	Not Reported
Localid:	Not Reported	Apprecdate:	19950831000000.000
Locreviewd:	19950831000000.000	Proposedco:	19950831000000.000
Permitappr:	19950831000000.000	Actualcons:	Not Reported
Completion:	19951012000000.000	Abandonrep:	Not Reported
Reclassify:	Not Reported	Potable:	No
Testtemp:	No	Gmz:	No
Wellpit:	No	Replacem00:	No
Allocrevie:	No	Sampled:	No
Cpcn:	No	Agprecdist:	No
Floodplain:	No	Smalllot:	No
Injection:	No	Pciv:	No
Emergency:	No	Confined:	No
Reviewable:	No	Existing:	No
Screentop:	102	Screenbase:	112
Screenmate:	PVC	Minwelldia:	2
Maxwelldia:	2		
Locid:	97580		
X:	228516.59375	Y:	80176.6875
Latitude:	38.721835		
Longitude:	-75.088754		
Locationme:	GIS High Accuracy Interpolation	County:	Sussex
Modgrid:	210-114	Watershed:	Lewes-Rehoboth Canal
Basin:	Inland Bays/Atlantic Ocean	Usgshydrol:	02060010
Licensenum:	7		
Wellcontra:	Burns Well Drilling Inc		
Owner:	Town of Henlopen Acres		
Owneraddre:	104 Tidewater Road, Rehoboth Beach, DE 19971 US		
Grouttop:	0	Groutbase:	96
Groutmater:	Bentonite	Graveltop:	96
Gravelbase:	112	Gravelmate:	Gravel

Innercasin:	0	Innercas00:	102
Innercas01:	PVC	Site id:	DE1000000002872

125
East
1/4 - 1/2 Mile
Lower

DE WELLS **DE1000000013304**

Objectid:	13304		
Permitnumb:	169006		
Localwelli:	Not Reported	Welltype:	Dewater - Standard
Dgsid:	Not Reported	Taxid:	Not Reported
Septicperm:	Not Reported	Wellauthco:	Not Reported
Wellstatus:	Active		
Estmaxcapa:	0		
Estdailyus:	0		
Requiresal:	NO	Estconstru:	19991117000000.000
Proposeddr:	Unknown	Formation:	Not Reported
Aquifer:	Not Reported	Pumpmaker:	Not Reported
Pumpintake:	0	Pumptestra:	0
Pumpratedc:	0		
Pumptestti:	0		
Pumpingwat:	0	Retainwell:	0
Staticwate:	0	Waterlevel:	Not Reported
Totaldepth:	0	Totaldep00:	9
Welltermun:	9	Welltermin:	None
Replacemen:	Not Reported	Replacedwe:	Not Reported
Wellabando:	Not Reported	Wellaban00:	Not Reported
Localid:	Wilm st	Apprecdate:	19991116000000.000
Locreviewd:	19991116000000.000	Proposedco:	19991116000000.000
Permitappr:	19991116000000.000	Actualcons:	Not Reported
Completion:	19991117000000.000	Abandonrep:	Not Reported
Reclassify:	Not Reported	Potable:	No
Testtemp:	No	Gmz:	No
Wellpit:	No	Replacem00:	No
Allocrevie:	No	Sampled:	No
Cpcn:	No	Agprecdist:	No
Floodplain:	No	Smalllot:	No
Injection:	No	Pciv:	No
Emergency:	No	Confined:	No
Reviewable:	No	Existing:	No
Screentop:	0	Screenbase:	0
Screenmate:	Not Reported	Minwelldia:	0
Maxwelldia:	0		
Locid:	62800		
X:	229141	Y:	79507.203125
Latitude:	38.715784		
Longitude:	-75.081603		
Locationme:	GIS High Accuracy Interpolation	County:	Sussex
Modgrid:	218-110	Watershed:	Lewes-Rehoboth Canal
Basin:	Inland Bays/Atlantic Ocean	Usgshydrol:	02060010
Licensenum:	85		
Wellcontra:	Bunting & Murray Construction Corporation		
Owner:	Simpler, Kenny		
Owneraddre:	2 Clayton Street, Dewey Beach, DE 19971 US		
Grouttop:	0	Groutbase:	0
Groutmater:	Not Reported	Graveltop:	0
Gravelbase:	0	Gravelmate:	Not Reported

Innercasin:	0	Innercas00:	0
Innercas01:	Not Reported	Site id:	DE1000000013304

X126
North
1/4 - 1/2 Mile
Lower

DE WELLS **DE1000000005176**

Objectid:	5176		
Permitnumb:	213416		
Localwelli:	0	Welltype:	Agricultural - Standard
Dgsid:	0	Taxid:	3-34-13.16-0011.00
Septicperm:	Not Reported	Wellauthco:	5039260
Wellstatus:	Completed		
Estmaxcapa:	30		
Estdailyus:	43200		
Requiresal:	NO	Estconstru:	20060217000000.000
Proposeddr:	Mud Rotary	Formation:	Undetermined
Aquifer:	Undetermined	Pumpmaker:	Not Reported
Pumpintake:	0	Pumptestra:	40
Pumpratedc:	0		
Pumptestti:	2		
Pumpingwat:	28	Retainwell:	0
Staticwate:	21	Waterlevel:	20060314000000.000
Totaldepth:	100	Totaldep00:	130
Welltermun:	12	Welltermin:	Pitless Adaptor
Replacemen:	Y	Replacedwe:	Not Reported
Wellabando:	Not Reported	Wellaban00:	Bad Water
Localid:	Not Reported	Apprecdate:	20060217000000.000
Locreviewd:	20060217000000.000	Proposedco:	20060309000000.000
Permitappr:	20060309000000.000	Actualcons:	Not Reported
Completion:	20060314000000.000	Abandonrep:	Not Reported
Reclassify:	Not Reported	Potable:	No
Testtemp:	No	Gmz:	No
Wellpit:	No	Replacem00:	No
Allocrevie:	No	Sampled:	No
Cpcn:	No	Agprecdist:	No
Floodplain:	No	Smalllot:	No
Injection:	No	Pciv:	No
Emergency:	No	Confined:	No
Reviewable:	No	Existing:	No
Screentop:	123	Screenbase:	130
Screenmate:	PVC	Minwelldia:	4
Maxwelldia:	4		
Locid:	309054		
X:	228456	Y:	80192.296875
Latitude:	38.721977		
Longitude:	-75.089453		
Locationme:	GIS High Accuracy Interpolation	County:	Sussex
Modgrid:	210-114	Watershed:	Lewes-Rehoboth Canal
Basin:	Inland Bays/Atlantic Ocean	Usgshydrol:	02060010
Licensenum:	4427		
Wellcontra:	Aquatech Water Specialties, LLC		
Owner:	Lingo, John E		
Owneraddre:	81 Tidewater Road, Rehoboth Beach, DE 19971 US		
Grouttop:	0	Groutbase:	45
Groutmater:	Bentonite	Graveltop:	120
Gravelbase:	130	Gravelmate:	Gravel

Innercasin:	0	Innercas00:	123
Innercas01:	PVC	Site id:	DE1000000005176

V127
WSW **DE WELLS** **DE1000000007963**
1/4 - 1/2 Mile
Higher

Objectid:	7963		
Permitnumb:	208815		
Localwelli:	Not Reported	Welltype:	Agricultural - Within CPCN
Dgsid:	Not Reported	Taxid:	3-34-13.20-0059.00
Septicperm:	Not Reported	Wellauthco:	0218P2KK
Wellstatus:	Active		
Estmaxcapa:	25		
Estdailyus:	1500		
Requiresal:	YES	Estconstru:	20050218000000.000
Proposeddr:	Mud Rotary	Formation:	Undetermined
Aquifer:	Undetermined	Pumpmaker:	GOULDS
Pumpintake:	40	Pumptestra:	50
Pumpratedc:	25		
Pumptestti:	0		
Pumpingwat:	30	Retainwell:	Not Reported
Staticwate:	20	Waterlevel:	20050516152052.000
Totaldepth:	80	Totaldep00:	120
Welltermun:	8	Welltermin:	Pitless Adaptor
Replacemen:	Not Reported	Replacedwe:	Not Reported
Wellabando:	Not Reported	Wellaban00:	Bad Water
Localid:	Not Reported	Apprecdate:	20050215000000.000
Locreviewd:	20050216000000.000	Proposedco:	20050218000000.000
Permitappr:	20050218000000.000	Actualcons:	Not Reported
Completion:	20050218000000.000	Abandonrep:	Not Reported
Reclassify:	Not Reported	Potable:	No
Testtemp:	No	Gmz:	No
Wellpit:	No	Replacem00:	No
Allocrevie:	No	Sampled:	No
Cpcn:	Yes	Agprecdist:	No
Floodplain:	No	Smalllot:	No
Injection:	No	Pciv:	No
Emergency:	No	Confined:	No
Reviewable:	No	Existing:	No
Screentop:	110	Screenbase:	120
Screenmate:	PVC	Minwelldia:	2
Maxwelldia:	2		
Locid:	48851		
X:	227771	Y:	79119.796875
Latitude:	38.712338		
Longitude:	-75.097373		
Locationme:	GIS High Accuracy Interpolation	County:	Sussex
Modgrid:	214-110	Watershed:	Lewes-Rehoboth Canal
Basin:	Inland Bays/Atlantic Ocean	Usgshydrol:	02060010
Licensenum:	319		
Wellcontra:	Weber’s Well Drilling Inc		
Owner:	Lynam, Richard		
Owneraddre:	20051 Church Street, Rehoboth Beach, DE 19971 US		
Grouttop:	0	Groutbase:	110
Groutmater:	Bentonite	Graveltop:	110
Gravelbase:	120	Gravelmate:	Gravel

Innercasin:	0	Innercas00:	110
Innercas01:	PVC	Site id:	DE1000000007963

AB128
North
1/4 - 1/2 Mile
Lower

DE WELLS **DE1000000089966**

Objectid:	89966		
Permitnumb:	227839		
Localwelli:	Not Reported	Welltype:	Geothermal - Supply
Dgsid:	Not Reported	Taxid:	3-34-14.13-0006.00
Septicperm:	central	Wellauthco:	5407391
Wellstatus:	Completed		
Estmaxcapa:	30		
Estdailyus:	43200		
Requiresal:	NO	Estconstru:	Not Reported
Proposeddr:	Mud Rotary	Formation:	Undetermined
Aquifer:	Undetermined	Pumpmaker:	Not Reported
Pumpintake:	0	Pumptestra:	50
Pumpratedc:	0		
Pumptestti:	2		
Pumpingwat:	25	Retainwell:	N
Staticwate:	18	Waterlevel:	20090811000000.000
Totaldepth:	120	Totaldep00:	135
Welltermun:	12	Welltermin:	Pitless Adaptor
Replacemen:	N	Replacedwe:	Not Reported
Wellabando:	Not Reported	Wellaban00:	Not Reported
Localid:	Not Reported	Apprecdate:	20090416000000.000
Locreviewd:	20090416000000.000	Proposedco:	20090420000000.000
Permitappr:	20090420000000.000	Actualcons:	Not Reported
Completion:	20090813000000.000	Abandonrep:	Not Reported
Reclassify:	Not Reported	Potable:	Yes
Testtemp:	No	Gmz:	No
Wellpit:	No	Replacem00:	No
Allocrevie:	No	Sampled:	No
Cpcn:	No	Agprecdist:	No
Floodplain:	No	Smalllot:	No
Injection:	No	Pciv:	No
Emergency:	No	Confined:	No
Reviewable:	No	Existing:	No
Screentop:	120	Screenbase:	130
Screenmate:	PVC	Minwelldia:	4
Maxwelldia:	4		
Locid:	808745		
X:	228541	Y:	80205.796875
Latitude:	38.722096		
Longitude:	-75.088475		
Locationme:	Address Matching-House Number	County:	Sussex
Modgrid:	210-114	Watershed:	Lewes-Rehoboth Canal
Basin:	Inland Bays/Atlantic Ocean	Usgshydrol:	02060010
Licensenum:	4427		
Wellcontra:	Aquatech Water Specialties, LLC		
Owner:	Miller, Linwood R		
Owneraddre:	Not Reported		
Grouttop:	0	Groutbase:	60
Groutmater:	Bentonite	Graveltop:	118
Gravelbase:	130	Gravelmate:	Gravel

Innercasin:	0	Innercas00:	120
Innercas01:	PVC	Site id:	DE1000000089966

AC129 **DE WELLS** **DE1000000110229**
SSE
1/4 - 1/2 Mile
Lower

Objectid:	110229		
Permitnumb:	55800		
Localwelli:	Not Reported	Welltype:	Observation - Standard
Dgsid:	Not Reported	Taxid:	Not Reported
Septicperm:	Not Reported	Wellauthco:	Not Reported
Wellstatus:	Active		
Estmaxcapa:	0		
Estdailyus:	0		
Requiresal:	NO	Estconstru:	19831206000000.000
Proposeddr:	Augered	Formation:	Columbia Gp
Aquifer:	Columbia Gp	Pumpmaker:	Not Reported
Pumpintake:	0	Pumptestra:	0
Pumpratedc:	0		
Pumptestti:	0		
Pumpingwat:	0	Retainwell:	0
Staticwate:	0	Waterlevel:	Not Reported
Totaldepth:	0	Totaldep00:	16
Welltermun:	0	Welltermin:	Not Reported
Replacemen:	N	Replacedwe:	Not Reported
Wellabando:	Not Reported	Wellaban00:	Not Reported
Localid:	Not Reported	Apprecdate:	19831205000000.000
Locreviewd:	19831205000000.000	Proposedco:	19831205000000.000
Permitappr:	19831205000000.000	Actualcons:	Not Reported
Completion:	19831206000000.000	Abandonrep:	Not Reported
Reclassify:	Not Reported	Potable:	No
Testtemp:	No	Gmz:	No
Wellpit:	No	Replacem00:	No
Allocrevie:	No	Sampled:	No
Cpcn:	No	Agprecdist:	No
Floodplain:	No	Smalllot:	No
Injection:	No	Pciv:	No
Emergency:	No	Confined:	No
Reviewable:	No	Existing:	No
Screentop:	6	Screenbase:	16
Screenmate:	PVC	Minwelldia:	4
Maxwelldia:	4		
Locid:	119357		
X:	228657.59375	Y:	78751.640625
Latitude:	38.708993		
Longitude:	-75.087192		
Locationme:	Interpolation-Other	County:	Sussex
Modgrid:	218-108	Watershed:	Lewes-Rehoboth Canal
Basin:	Inland Bays/Atlantic Ocean	Usgshydrol:	02060010
Licensenum:	Not Reported		
Wellcontra:	Not Reported		
Owner:	Amoco Rehoboth,		
Owneraddre:	RT 1, Bay Mart Shopping Center, Rehoboth Beach, DE 19971 US		
Grouttop:	0	Groutbase:	6
Groutmater:	Bentonite	Graveltop:	6
Gravelbase:	16	Gravelmate:	Gravel

Innercasin:	0	Innercas00:	6
Innercas01:	PVC	Site id:	DE1000000110229

AC130
SSE **DE WELLS** **DE1000000102731**
1/4 - 1/2 Mile
Lower

Objectid:	102731		
Permitnumb:	107595		
Localwelli:	Not Reported	Welltype:	Monitor - Standard
Dgsid:	Not Reported	Taxid:	Not Reported
Septicperm:	Not Reported	Wellauthco:	Not Reported
Wellstatus:	Well Abandoned		
Estmaxcapa:	0		
Estdailyus:	0		
Requiresal:	NO	Estconstru:	19960418000000.000
Proposeddr:	Geo-Probe	Formation:	Not Reported
Aquifer:	Not Reported	Pumpmaker:	Not Reported
Pumpintake:	0	Pumptestra:	0
Pumpratedc:	0		
Pumptestti:	0		
Pumpingwat:	0	Retainwell:	0
Staticwate:	0	Waterlevel:	Not Reported
Totaldepth:	0	Totaldep00:	22
Welltermun:	0	Welltermin:	Not Reported
Replacemen:	N	Replacedwe:	Not Reported
Wellabando:	Not Reported	Wellaban00:	Not Reported
Localid:	Not Reported	Apprecdate:	19960417000000.000
Locreviewd:	19960417000000.000	Proposedco:	19960417000000.000
Permitappr:	19960417000000.000	Actualcons:	Not Reported
Completion:	19960418000000.000	Abandonrep:	Not Reported
Reclassify:	Not Reported	Potable:	No
Testtemp:	No	Gmz:	No
Wellpit:	No	Replacem00:	No
Allocrevie:	No	Sampled:	No
Cpcn:	No	Agprecdist:	No
Floodplain:	No	Smalllot:	No
Injection:	No	Pciv:	No
Emergency:	No	Confined:	No
Reviewable:	No	Existing:	No
Screentop:	0	Screenbase:	0
Screenmate:	Not Reported	Minwelldia:	0
Maxwelldia:	0		
Locid:	110917		
X:	228657.59375	Y:	78751.640625
Latitude:	38.708993		
Longitude:	-75.087192		
Locationme:	Interpolation-Other	County:	Sussex
Modgrid:	218-108	Watershed:	Lewes-Rehoboth Canal
Basin:	Inland Bays/Atlantic Ocean	Usgshydrol:	02060010
Licensenum:	7		
Wellcontra:	Burns Well Drilling Inc		
Owner:	Southland,		
Owneraddre:	Reflections III, Suite 400, Virginia Beach, VA 23452 US		
Grouttop:	0	Groutbase:	0
Groutmater:	Not Reported	Graveltop:	0
Gravelbase:	0	Gravelmate:	Not Reported

Innercasin:	0	Innercas00:	0
Innercas01:	Not Reported	Site id:	DE1000000102731

AC131
SSE **DE WELLS** **DE1000000101325**
1/4 - 1/2 Mile
Lower

Objectid:	101325		
Permitnumb:	101777		
Localwelli:	Not Reported	Welltype:	Monitor - Standard
Dgsid:	Not Reported	Taxid:	Not Reported
Septicperm:	Not Reported	Wellauthco:	Not Reported
Wellstatus:	Active		
Estmaxcapa:	0		
Estdailyus:	0		
Requiresal:	NO	Estconstru:	19941115000000.000
Proposeddr:	Augered	Formation:	Undetermined
Aquifer:	Undetermined	Pumpmaker:	Not Reported
Pumpintake:	0	Pumptestra:	0
Pumpratedc:	0		
Pumptestti:	0		
Pumpingwat:	0	Retainwell:	0
Staticwate:	0	Waterlevel:	Not Reported
Totaldepth:	0	Totaldep00:	18
Welltermun:	0	Welltermin:	Not Reported
Replacemen:	N	Replacedwe:	Not Reported
Wellabando:	Not Reported	Wellaban00:	Not Reported
Localid:	Not Reported	Apprecdate:	19941025000000.000
Locreviewd:	19941025000000.000	Proposedco:	19941025000000.000
Permitappr:	19941025000000.000	Actualcons:	Not Reported
Completion:	19941115000000.000	Abandonrep:	Not Reported
Reclassify:	Not Reported	Potable:	No
Testtemp:	No	Gmz:	No
Wellpit:	No	Replacem00:	No
Allocrevie:	No	Sampled:	No
Cpcn:	No	Agprecdist:	No
Floodplain:	No	Smalllot:	No
Injection:	No	Pciv:	No
Emergency:	No	Confined:	No
Reviewable:	No	Existing:	No
Screentop:	8	Screenbase:	18
Screenmate:	PVC	Minwelldia:	4
Maxwelldia:	4		
Locid:	108045		
X:	228657.59375	Y:	78751.640625
Latitude:	38.708993		
Longitude:	-75.087192		
Locationme:	Interpolation-Other	County:	Sussex
Modgrid:	218-108	Watershed:	Lewes-Rehoboth Canal
Basin:	Inland Bays/Atlantic Ocean	Usgshydrol:	02060010
Licensenum:	931		
Wellcontra:	First State Sampling		
Owner:	Allen Petroleum, Corp		
Owneraddre:	South Porter Street, Seaford, DE 19973 US		
Grouttop:	0	Groutbase:	6
Groutmater:	Bentonite	Graveltop:	6
Gravelbase:	18	Gravelmate:	Gravel

Innercasin:	0	Innercas00:	8
Innercas01:	PVC	Site id:	DE1000000101325

AC132
SSE **DE WELLS** **DE1000000110230**
1/4 - 1/2 Mile
Lower

Objectid:	110230		
Permitnumb:	55802		
Localwelli:	Not Reported	Welltype:	Observation - Standard
Dgsid:	Not Reported	Taxid:	Not Reported
Septicperm:	Not Reported	Wellauthco:	Not Reported
Wellstatus:	Active		
Estmaxcapa:	0		
Estdailyus:	0		
Requiresal:	NO	Estconstru:	19831206000000.000
Proposeddr:	Augered	Formation:	Columbia Gp
Aquifer:	Columbia Gp	Pumpmaker:	Not Reported
Pumpintake:	0	Pumptestra:	0
Pumpratedc:	0		
Pumptestti:	0		
Pumpingwat:	0	Retainwell:	0
Staticwate:	0	Waterlevel:	Not Reported
Totaldepth:	0	Totaldep00:	15
Welltermun:	0	Welltermin:	Not Reported
Replacemen:	N	Replacedwe:	Not Reported
Wellabando:	Not Reported	Wellaban00:	Not Reported
Localid:	Not Reported	Apprecdate:	19831205000000.000
Locreviewd:	19831205000000.000	Proposedco:	19831205000000.000
Permitappr:	19831205000000.000	Actualcons:	Not Reported
Completion:	19831206000000.000	Abandonrep:	Not Reported
Reclassify:	Not Reported	Potable:	No
Testtemp:	No	Gmz:	No
Wellpit:	No	Replacem00:	No
Allocrevie:	No	Sampled:	No
Cpcn:	No	Agprecdist:	No
Floodplain:	No	Smalllot:	No
Injection:	No	Pciv:	No
Emergency:	No	Confined:	No
Reviewable:	No	Existing:	No
Screentop:	5	Screenbase:	15
Screenmate:	PVC	Minwelldia:	4
Maxwelldia:	4		
Locid:	119358		
X:	228657.59375	Y:	78751.640625
Latitude:	38.708993		
Longitude:	-75.087192		
Locationme:	Interpolation-Other	County:	Sussex
Modgrid:	218-108	Watershed:	Lewes-Rehoboth Canal
Basin:	Inland Bays/Atlantic Ocean	Usgshydrol:	02060010
Licensenum:	Not Reported		
Wellcontra:	Not Reported		
Owner:	Amoco Rehoboth,		
Owneraddre:	RT 1, Bay Mart Shopping Center, Rehoboth Beach, DE 19971 US		
Grouttop:	0	Groutbase:	5
Groutmater:	Bentonite	Graveltop:	5
Gravelbase:	15	Gravelmate:	Gravel

Innercasin:	0	Innercas00:	5
Innercas01:	PVC	Site id:	DE1000000110230

AC133
SSE **DE WELLS** **DE1000000110233**
1/4 - 1/2 Mile
Lower

Objectid:	110233		
Permitnumb:	55805		
Localwelli:	Not Reported	Welltype:	Observation - Standard
Dgsid:	Not Reported	Taxid:	Not Reported
Septicperm:	Not Reported	Wellauthco:	Not Reported
Wellstatus:	Active		
Estmaxcapa:	0		
Estdailyus:	0		
Requiresal:	NO	Estconstru:	19831206000000.000
Proposeddr:	Augered	Formation:	Columbia Gp
Aquifer:	Columbia Gp	Pumpmaker:	Not Reported
Pumpintake:	0	Pumptestra:	0
Pumpratedc:	0		
Pumptestti:	0		
Pumpingwat:	0	Retainwell:	0
Staticwate:	0	Waterlevel:	Not Reported
Totaldepth:	0	Totaldep00:	15
Welltermun:	0	Welltermin:	Not Reported
Replacemen:	N	Replacedwe:	Not Reported
Wellabando:	Not Reported	Wellaban00:	Not Reported
Localid:	Not Reported	Apprecdate:	19831205000000.000
Locreviewd:	19831205000000.000	Proposedco:	19831205000000.000
Permitappr:	19831205000000.000	Actualcons:	Not Reported
Completion:	19831206000000.000	Abandonrep:	Not Reported
Reclassify:	Not Reported	Potable:	No
Testtemp:	No	Gmz:	No
Wellpit:	No	Replacem00:	No
Allocrevie:	No	Sampled:	No
Cpcn:	No	Agprecdist:	No
Floodplain:	No	Smalllot:	No
Injection:	No	Pciv:	No
Emergency:	No	Confined:	No
Reviewable:	No	Existing:	No
Screentop:	5	Screenbase:	15
Screenmate:	PVC	Minwelldia:	4
Maxwelldia:	4		
Locid:	116168		
X:	228657.59375	Y:	78751.640625
Latitude:	38.708993		
Longitude:	-75.087192		
Locationme:	Interpolation-Other	County:	Sussex
Modgrid:	218-108	Watershed:	Lewes-Rehoboth Canal
Basin:	Inland Bays/Atlantic Ocean	Usgshydrol:	02060010
Licensenum:	Not Reported		
Wellcontra:	Not Reported		
Owner:	Amoco Rehoboth,		
Owneraddre:	RT 1, Bay Mart Shopping Center, Rehoboth Beach, DE 19971 US		
Grouttop:	0	Groutbase:	5
Groutmater:	Bentonite	Graveltop:	5
Gravelbase:	15	Gravelmate:	Gravel

Innercasin:	0	Innercas00:	5
Innercas01:	PVC	Site id:	DE1000000110233

AC134
SSE **DE WELLS** **DE1000000110232**
1/4 - 1/2 Mile
Lower

Objectid:	110232		
Permitnumb:	55804		
Localwelli:	Not Reported	Welltype:	Observation - Standard
Dgsid:	Not Reported	Taxid:	Not Reported
Septicperm:	Not Reported	Wellauthco:	Not Reported
Wellstatus:	Active		
Estmaxcapa:	0		
Estdailyus:	0		
Requiresal:	NO	Estconstru:	19831206000000.000
Proposeddr:	Augered	Formation:	Columbia Gp
Aquifer:	Columbia Gp	Pumpmaker:	Not Reported
Pumpintake:	0	Pumptestra:	0
Pumpratedc:	0		
Pumptestti:	0		
Pumpingwat:	0	Retainwell:	0
Staticwate:	0	Waterlevel:	Not Reported
Totaldepth:	0	Totaldep00:	16
Welltermun:	0	Welltermin:	Not Reported
Replacemen:	N	Replacedwe:	Not Reported
Wellabando:	Not Reported	Wellaban00:	Not Reported
Localid:	Not Reported	Apprecdate:	19831205000000.000
Locreviewd:	19831205000000.000	Proposedco:	19831205000000.000
Permitappr:	19831205000000.000	Actualcons:	Not Reported
Completion:	19831206000000.000	Abandonrep:	Not Reported
Reclassify:	Not Reported	Potable:	No
Testtemp:	No	Gmz:	No
Wellpit:	No	Replacem00:	No
Allocrevie:	No	Sampled:	No
Cpcn:	No	Agprecdist:	No
Floodplain:	No	Smalllot:	No
Injection:	No	Pciv:	No
Emergency:	No	Confined:	No
Reviewable:	No	Existing:	No
Screentop:	6	Screenbase:	16
Screenmate:	PVC	Minwelldia:	4
Maxwelldia:	4		
Locid:	116391		
X:	228657.59375	Y:	78751.640625
Latitude:	38.708993		
Longitude:	-75.087192		
Locationme:	Interpolation-Other	County:	Sussex
Modgrid:	218-108	Watershed:	Lewes-Rehoboth Canal
Basin:	Inland Bays/Atlantic Ocean	Usgshydrol:	02060010
Licensenum:	Not Reported		
Wellcontra:	Not Reported		
Owner:	Amoco Rehoboth,		
Owneraddre:	RT 1, Bay Mart Shopping Center, Rehoboth Beach, DE 19971 US		
Grouttop:	0	Groutbase:	6
Groutmater:	Bentonite	Graveltop:	6
Gravelbase:	16	Gravelmate:	Gravel

Innercasin:	0	Innercas00:	6
Innercas01:	PVC	Site id:	DE1000000110232

AC135
SSE **DE WELLS** **DE1000000110231**
1/4 - 1/2 Mile
Lower

Objectid:	110231		
Permitnumb:	55803		
Localwelli:	Not Reported	Welltype:	Observation - Standard
Dgsid:	Not Reported	Taxid:	Not Reported
Septicperm:	Not Reported	Wellauthco:	Not Reported
Wellstatus:	Active		
Estmaxcapa:	0		
Estdailyus:	0		
Requiresal:	NO	Estconstru:	19831206000000.000
Proposeddr:	Augered	Formation:	Columbia Gp
Aquifer:	Columbia Gp	Pumpmaker:	Not Reported
Pumpintake:	0	Pumptestra:	0
Pumpratedc:	0		
Pumptestti:	0		
Pumpingwat:	0	Retainwell:	0
Staticwate:	0	Waterlevel:	Not Reported
Totaldepth:	0	Totaldep00:	16
Welltermun:	0	Welltermin:	Not Reported
Replacemen:	N	Replacedwe:	Not Reported
Wellabando:	Not Reported	Wellaban00:	Not Reported
Localid:	Not Reported	Apprecdate:	19831205000000.000
Locreviewd:	19831205000000.000	Proposedco:	19831205000000.000
Permitappr:	19831205000000.000	Actualcons:	Not Reported
Completion:	19831206000000.000	Abandonrep:	Not Reported
Reclassify:	Not Reported	Potable:	No
Testtemp:	No	Gmz:	No
Wellpit:	No	Replacem00:	No
Allocrevie:	No	Sampled:	No
Cpcn:	No	Agprecdist:	No
Floodplain:	No	Smalllot:	No
Injection:	No	Pciv:	No
Emergency:	No	Confined:	No
Reviewable:	No	Existing:	No
Screentop:	6	Screenbase:	16
Screenmate:	PVC	Minwelldia:	4
Maxwelldia:	4		
Locid:	116390		
X:	228657.59375	Y:	78751.640625
Latitude:	38.708993		
Longitude:	-75.087192		
Locationme:	Interpolation-Other	County:	Sussex
Modgrid:	218-108	Watershed:	Lewes-Rehoboth Canal
Basin:	Inland Bays/Atlantic Ocean	Usgshydrol:	02060010
Licensenum:	Not Reported		
Wellcontra:	Not Reported		
Owner:	Amoco Rehoboth,		
Owneraddre:	RT 1, Bay Mart Shopping Center, Rehoboth Beach, DE 19971 US		
Grouttop:	0	Groutbase:	6
Groutmater:	Bentonite	Graveltop:	6
Gravelbase:	16	Gravelmate:	Gravel

Innercasin:	0	Innercas00:	6
Innercas01:	PVC	Site id:	DE1000000110231

AC136 **DE WELLS** **DE1000000101324**
SSE
1/4 - 1/2 Mile
Lower

Objectid:	101324		
Permitnumb:	101776		
Localwelli:	Not Reported	Welltype:	Monitor - Standard
Dgsid:	Not Reported	Taxid:	Not Reported
Septicperm:	Not Reported	Wellauthco:	Not Reported
Wellstatus:	Active		
Estmaxcapa:	0		
Estdailyus:	0		
Requiresal:	NO	Estconstru:	19941115000000.000
Proposeddr:	Augered	Formation:	Not Reported
Aquifer:	Not Reported	Pumpmaker:	Not Reported
Pumpintake:	0	Pumptestra:	0
Pumpratedc:	0		
Pumptestti:	0		
Pumpingwat:	0	Retainwell:	0
Staticwate:	0	Waterlevel:	Not Reported
Totaldepth:	0	Totaldep00:	18
Welltermun:	0	Welltermin:	Not Reported
Replacemen:	N	Replacedwe:	Not Reported
Wellabando:	Not Reported	Wellaban00:	Not Reported
Localid:	Not Reported	Apprecdate:	19941025000000.000
Locreviewd:	19941025000000.000	Proposedco:	19941025000000.000
Permitappr:	19941025000000.000	Actualcons:	Not Reported
Completion:	19941115000000.000	Abandonrep:	Not Reported
Reclassify:	Not Reported	Potable:	No
Testtemp:	No	Gmz:	No
Wellpit:	No	Replacem00:	No
Allocrevie:	No	Sampled:	No
Cpcn:	No	Agprecdist:	No
Floodplain:	No	Smalllot:	No
Injection:	No	Pciv:	No
Emergency:	No	Confined:	No
Reviewable:	No	Existing:	No
Screentop:	0	Screenbase:	0
Screenmate:	Not Reported	Minwelldia:	0
Maxwelldia:	0		
Locid:	106953		
X:	228657.59375	Y:	78751.640625
Latitude:	38.708993		
Longitude:	-75.087192		
Locationme:	Interpolation-Other	County:	Sussex
Modgrid:	218-108	Watershed:	Lewes-Rehoboth Canal
Basin:	Inland Bays/Atlantic Ocean	Usgshydrol:	02060010
Licensenum:	931		
Wellcontra:	First State Sampling		
Owner:	Allen Petroleum, Corp		
Owneraddre:	South Porter Street, Seaford, DE 19973 US		
Grouttop:	0	Groutbase:	6
Groutmater:	Bentonite	Graveltop:	6
Gravelbase:	18	Gravelmate:	Gravel

Innercasin:	0	Innercas00:	0
Innercas01:	Not Reported	Site id:	DE1000000101324

AC137 **DE WELLS** **DE1000000029318**
SSE
1/4 - 1/2 Mile
Lower

Objectid:	29318		
Permitnumb:	62118		
Localwelli:	Not Reported	Welltype:	Domestic - Standard
Dgsid:	Not Reported	Taxid:	Not Reported
Septicperm:	Not Reported	Wellauthco:	Not Reported
Wellstatus:	Completed		
Estmaxcapa:	15		
Estdailyus:	300		
Requiresal:	NO	Estconstru:	19850802000000.000
Proposeddr:	Washed	Formation:	Undetermined
Aquifer:	Undetermined	Pumpmaker:	Not Reported
Pumpintake:	0	Pumptestra:	0
Pumpratedc:	0		
Pumptestti:	0		
Pumpingwat:	0	Retainwell:	0
Staticwate:	0	Waterlevel:	Not Reported
Totaldepth:	0	Totaldep00:	78
Welltermun:	0	Welltermin:	Not Reported
Replacemen:	Y	Replacedwe:	Not Reported
Wellabando:	Not Reported	Wellaban00:	Not Reported
Localid:	Not Reported	Apprecdate:	19850801000000.000
Locreviewd:	19850801000000.000	Proposedco:	19850801000000.000
Permitappr:	19850801000000.000	Actualcons:	Not Reported
Completion:	19850802000000.000	Abandonrep:	Not Reported
Reclassify:	Not Reported	Potable:	No
Testtemp:	No	Gmz:	No
Wellpit:	No	Replacem00:	No
Allocrevie:	No	Sampled:	No
Cpcn:	No	Agprecdist:	No
Floodplain:	No	Smalllot:	No
Injection:	No	Pciv:	No
Emergency:	No	Confined:	No
Reviewable:	No	Existing:	No
Screentop:	68	Screenbase:	78
Screenmate:	PVC	Minwelldia:	2
Maxwelldia:	2		
Locid:	123283		
X:	228657.59375	Y:	78751.640625
Latitude:	38.708993		
Longitude:	-75.087192		
Locationme:	Interpolation-Other	County:	Sussex
Modgrid:	218-108	Watershed:	Lewes-Rehoboth Canal
Basin:	Inland Bays/Atlantic Ocean	Usgshydrol:	02060010
Licensenum:	161		
Wellcontra:	Duffys Well Drilling		
Owner:	Hall, Beverly		
Owneraddre:	4100 Route 1, Rehoboth Beach, DE 19971 US		
Grouttop:	0	Groutbase:	50
Groutmater:	Bentonite	Graveltop:	68
Gravelbase:	78	Gravelmate:	Gravel

Innercasin:	0	Innercas00:	68
Innercas01:	PVC	Site id:	DE1000000029318

AC138
SSE **DE WELLS** **DE1000000025886**
1/4 - 1/2 Mile
Lower

Objectid:	25886		
Permitnumb:	57504		
Localwelli:	Not Reported	Welltype:	Domestic - Standard
Dgsid:	Not Reported	Taxid:	Not Reported
Septicperm:	Not Reported	Wellauthco:	Not Reported
Wellstatus:	Completed		
Estmaxcapa:	25		
Estdailyus:	300		
Requiresal:	NO	Estconstru:	19840703000000.000
Proposeddr:	Washed	Formation:	Undetermined
Aquifer:	Undetermined	Pumpmaker:	Not Reported
Pumpintake:	0	Pumptestra:	0
Pumpratedc:	0		
Pumptestti:	0		
Pumpingwat:	0	Retainwell:	0
Staticwate:	0	Waterlevel:	Not Reported
Totaldepth:	0	Totaldep00:	116
Welltermun:	0	Welltermin:	Not Reported
Replacemen:	Y	Replacedwe:	Not Reported
Wellabando:	Not Reported	Wellaban00:	Not Reported
Localid:	Not Reported	Apprecdate:	19840622000000.000
Locreviewd:	19840622000000.000	Proposedco:	19840622000000.000
Permitappr:	19840622000000.000	Actualcons:	Not Reported
Completion:	19840703000000.000	Abandonrep:	Not Reported
Reclassify:	Not Reported	Potable:	No
Testtemp:	No	Gmz:	No
Wellpit:	No	Replacem00:	No
Allocrevie:	No	Sampled:	No
Cpcn:	No	Agprecdist:	No
Floodplain:	No	Smalllot:	No
Injection:	No	Pciv:	No
Emergency:	No	Confined:	No
Reviewable:	No	Existing:	No
Screentop:	106	Screenbase:	116
Screenmate:	PVC	Minwelldia:	2
Maxwelldia:	2		
Locid:	116314		
X:	228657.59375	Y:	78751.640625
Latitude:	38.708993		
Longitude:	-75.087192		
Locationme:	Interpolation-Other	County:	Sussex
Modgrid:	218-108	Watershed:	Lewes-Rehoboth Canal
Basin:	Inland Bays/Atlantic Ocean	Usgshydrol:	02060010
Licensenum:	161		
Wellcontra:	Duffys Well Drilling		
Owner:	Leaderman, Steve		
Owneraddre:	1414 Mason Street, Baltimore, MD 21217 US		
Grouttop:	0	Groutbase:	20
Groutmater:	Bentonite	Graveltop:	106
Gravelbase:	116	Gravelmate:	Gravel

Innercasin:	0	Innercas00:	106
Innercas01:	PVC	Site id:	DE1000000025886

AC139
SSE **DE WELLS** **DE1000000025220**
1/4 - 1/2 Mile
Lower

Objectid:	25220		
Permitnumb:	56526		
Localwelli:	Not Reported	Welltype:	Domestic - Standard
Dgsid:	Not Reported	Taxid:	Not Reported
Septicperm:	Not Reported	Wellauthco:	Not Reported
Wellstatus:	Completed		
Estmaxcapa:	10		
Estdailyus:	400		
Requiresal:	NO	Estconstru:	19840402000000.000
Proposeddr:	Mud Rotary	Formation:	Undetermined
Aquifer:	Undetermined	Pumpmaker:	Not Reported
Pumpintake:	0	Pumptestra:	0
Pumpratedc:	0		
Pumptestti:	0		
Pumpingwat:	0	Retainwell:	0
Staticwate:	0	Waterlevel:	Not Reported
Totaldepth:	0	Totaldep00:	62
Welltermun:	0	Welltermin:	Not Reported
Replacemen:	N	Replacedwe:	Not Reported
Wellabando:	Not Reported	Wellaban00:	Not Reported
Localid:	Not Reported	Apprecdate:	19840327000000.000
Locreviewd:	19840327000000.000	Proposedco:	19840327000000.000
Permitappr:	19840327000000.000	Actualcons:	Not Reported
Completion:	19840402000000.000	Abandonrep:	Not Reported
Reclassify:	Not Reported	Potable:	No
Testtemp:	No	Gmz:	No
Wellpit:	No	Replacem00:	No
Allocrevie:	No	Sampled:	No
Cpcn:	No	Agprecdist:	No
Floodplain:	No	Smalllot:	No
Injection:	No	Pciv:	No
Emergency:	No	Confined:	No
Reviewable:	No	Existing:	No
Screentop:	52	Screenbase:	62
Screenmate:	PVC	Minwelldia:	2
Maxwelldia:	2		
Locid:	120635		
X:	228657.59375	Y:	78751.640625
Latitude:	38.708993		
Longitude:	-75.087192		
Locationme:	Interpolation-Other	County:	Sussex
Modgrid:	218-108	Watershed:	Lewes-Rehoboth Canal
Basin:	Inland Bays/Atlantic Ocean	Usgshydrol:	02060010
Licensenum:	282		
Wellcontra:	S Preston English		
Owner:	Carpenter, Daniel C		
Owneraddre:	Rt 2 Box 56f, Lewes, DE 19958 US		
Grouttop:	0	Groutbase:	20
Groutmater:	Bentonite	Graveltop:	52
Gravelbase:	62	Gravelmate:	Gravel

Innercasin:	0	Innercas00:	52
Innercas01:	PVC	Site id:	DE1000000025220

AC140
SSE **DE WELLS** **DE1000000031375**
1/4 - 1/2 Mile
Lower

Objectid:	31375		
Permitnumb:	65091		
Localwelli:	Not Reported	Welltype:	Domestic - Standard
Dgsid:	Not Reported	Taxid:	Not Reported
Septicperm:	Not Reported	Wellauthco:	Not Reported
Wellstatus:	Well Abandoned		
Estmaxcapa:	20		
Estdailyus:	300		
Requiresal:	NO	Estconstru:	19860527000000.000
Proposeddr:	Washed	Formation:	Undetermined
Aquifer:	Undetermined	Pumpmaker:	Not Reported
Pumpintake:	0	Pumptestra:	0
Pumpratedc:	0		
Pumptestti:	0		
Pumpingwat:	0	Retainwell:	0
Staticwate:	0	Waterlevel:	Not Reported
Totaldepth:	0	Totaldep00:	114
Welltermun:	0	Welltermin:	Not Reported
Replacemen:	Y	Replacedwe:	Not Reported
Wellabando:	Not Reported	Wellaban00:	Not Reported
Localid:	Not Reported	Apprecdate:	19860520000000.000
Locreviewd:	19860520000000.000	Proposedco:	19860520000000.000
Permitappr:	19860520000000.000	Actualcons:	Not Reported
Completion:	19860527000000.000	Abandonrep:	20091009000000.000
Reclassify:	Not Reported	Potable:	No
Testtemp:	No	Gmz:	No
Wellpit:	No	Replacem00:	No
Allocrevie:	No	Sampled:	No
Cpcn:	No	Agprecdist:	No
Floodplain:	No	Smalllot:	No
Injection:	No	Pciv:	No
Emergency:	No	Confined:	No
Reviewable:	No	Existing:	No
Screentop:	104	Screenbase:	114
Screenmate:	PVC	Minwelldia:	2
Maxwelldia:	2		
Locid:	127428		
X:	228657.59375	Y:	78751.640625
Latitude:	38.708993		
Longitude:	-75.087192		
Locationme:	Interpolation-Other	County:	Sussex
Modgrid:	218-108	Watershed:	Lewes-Rehoboth Canal
Basin:	Inland Bays/Atlantic Ocean	Usgshydrol:	02060010
Licensenum:	5427		
Wellcontra:	Harry Caswell Inc		
Owner:	Ahern, William		
Owneraddre:	122 Atlantic Avenue, Rehoboth Beach, DE 19971 US		
Grouttop:	0	Groutbase:	20
Groutmater:	Bentonite	Graveltop:	104
Gravelbase:	114	Gravelmate:	Gravel

Innercasin:	0	Innercas00:	104
Innercas01:	PVC	Site id:	DE1000000031375

AC141 **DE WELLS** **DE1000000101323**
SSE
1/4 - 1/2 Mile
Lower

Objectid:	101323		
Permitnumb:	101775		
Localwelli:	Not Reported	Welltype:	Monitor - Standard
Dgsid:	Not Reported	Taxid:	Not Reported
Septicperm:	Not Reported	Wellauthco:	Not Reported
Wellstatus:	Active		
Estmaxcapa:	0		
Estdailyus:	0		
Requiresal:	NO	Estconstru:	19941115000000.000
Proposeddr:	Augered	Formation:	Undetermined
Aquifer:	Undetermined	Pumpmaker:	Not Reported
Pumpintake:	0	Pumptestra:	0
Pumpratedc:	0		
Pumptestti:	0		
Pumpingwat:	0	Retainwell:	0
Staticwate:	0	Waterlevel:	Not Reported
Totaldepth:	0	Totaldep00:	18
Welltermun:	0	Welltermin:	Not Reported
Replacemen:	N	Replacedwe:	Not Reported
Wellabando:	Not Reported	Wellaban00:	Not Reported
Localid:	Not Reported	Apprecdate:	19941025000000.000
Locreviewd:	19941025000000.000	Proposedco:	19941025000000.000
Permitappr:	19941025000000.000	Actualcons:	Not Reported
Completion:	19941115000000.000	Abandonrep:	Not Reported
Reclassify:	Not Reported	Potable:	No
Testtemp:	No	Gmz:	No
Wellpit:	No	Replacem00:	No
Allocrevie:	No	Sampled:	No
Cpcn:	No	Agprecdist:	No
Floodplain:	No	Smalllot:	No
Injection:	No	Pciv:	No
Emergency:	No	Confined:	No
Reviewable:	No	Existing:	No
Screentop:	8	Screenbase:	18
Screenmate:	PVC	Minwelldia:	4
Maxwelldia:	4		
Locid:	106952		
X:	228657.59375	Y:	78751.640625
Latitude:	38.708993		
Longitude:	-75.087192		
Locationme:	Interpolation-Other	County:	Sussex
Modgrid:	218-108	Watershed:	Lewes-Rehoboth Canal
Basin:	Inland Bays/Atlantic Ocean	Usgshydrol:	02060010
Licensenum:	931		
Wellcontra:	First State Sampling		
Owner:	Allen Petroleum, Corp		
Owneraddre:	South Porter Street, Seaford, DE 19973 US		
Grouttop:	0	Groutbase:	6
Groutmater:	Bentonite	Graveltop:	6
Gravelbase:	18	Gravelmate:	Gravel

Innercasin:	0	Innercas00:	8
Innercas01:	PVC	Site id:	DE1000000101323

AC142
SSE **DE WELLS** **DE1000000096434**
1/4 - 1/2 Mile
Lower

Objectid:	96434		
Permitnumb:	106637		
Localwelli:	Not Reported	Welltype:	Monitor - Direct Push
Dgsid:	Not Reported	Taxid:	Not Reported
Septicperm:	Not Reported	Wellauthco:	Not Reported
Wellstatus:	Active		
Estmaxcapa:	0		
Estdailyus:	0		
Requiresal:	NO	Estconstru:	Not Reported
Proposeddr:	Geo-Probe	Formation:	Not Reported
Aquifer:	Not Reported	Pumpmaker:	Not Reported
Pumpintake:	0	Pumptestra:	0
Pumpratedc:	0		
Pumptestti:	0		
Pumpingwat:	0	Retainwell:	0
Staticwate:	0	Waterlevel:	Not Reported
Totaldepth:	0	Totaldep00:	12
Welltermun:	0	Welltermin:	Not Reported
Replacemen:	Not Reported	Replacedwe:	Not Reported
Wellabando:	Not Reported	Wellaban00:	Not Reported
Localid:	Not Reported	Apprecdate:	19951218000000.000
Locreviewd:	19951218000000.000	Proposedco:	19951218000000.000
Permitappr:	19951218000000.000	Actualcons:	Not Reported
Completion:	Not Reported	Abandonrep:	Not Reported
Reclassify:	Not Reported	Potable:	No
Testtemp:	No	Gmz:	No
Wellpit:	No	Replacem00:	No
Allocrevie:	No	Sampled:	No
Cpcn:	No	Agprecdist:	No
Floodplain:	No	Smalllot:	No
Injection:	No	Pciv:	No
Emergency:	No	Confined:	No
Reviewable:	No	Existing:	No
Screentop:	0	Screenbase:	0
Screenmate:	Not Reported	Minwelldia:	0
Maxwelldia:	0		
Locid:	112296		
X:	228657.59375	Y:	78751.640625
Latitude:	38.708993		
Longitude:	-75.087192		
Locationme:	Interpolation-Other	County:	Sussex
Modgrid:	218-108	Watershed:	Lewes-Rehoboth Canal
Basin:	Inland Bays/Atlantic Ocean	Usgshydrol:	02060010
Licensenum:	7		
Wellcontra:	Burns Well Drilling Inc		
Owner:	Amoco Service S,		
Owneraddre:	1 West Pennsylvania Avenue, Suite 915, Townsend, MD 21044 US		
Grouttop:	0	Groutbase:	0
Groutmater:	Not Reported	Graveltop:	0
Gravelbase:	0	Gravelmate:	Not Reported

Innercasin:	0	Innercas00:	0
Innercas01:	Not Reported	Site id:	DE1000000096434

AC143
SSE **DE WELLS** **DE1000000096433**
1/4 - 1/2 Mile
Lower

Objectid:	96433		
Permitnumb:	106636		
Localwelli:	Not Reported	Welltype:	Monitor - Direct Push
Dgsid:	Not Reported	Taxid:	Not Reported
Septicperm:	Not Reported	Wellauthco:	Not Reported
Wellstatus:	Well Abandoned		
Estmaxcapa:	0		
Estdailyus:	0		
Requiresal:	NO	Estconstru:	19951219000000.000
Proposeddr:	Geo-Probe	Formation:	Not Reported
Aquifer:	Not Reported	Pumpmaker:	Not Reported
Pumpintake:	0	Pumptestra:	0
Pumpratedc:	0		
Pumptestti:	0		
Pumpingwat:	0	Retainwell:	0
Staticwate:	0	Waterlevel:	Not Reported
Totaldepth:	0	Totaldep00:	18
Welltermun:	0	Welltermin:	Not Reported
Replacemen:	N	Replacedwe:	Not Reported
Wellabando:	Not Reported	Wellaban00:	Not Reported
Localid:	Not Reported	Apprecdate:	19951218000000.000
Locreviewd:	19951218000000.000	Proposedco:	19951218000000.000
Permitappr:	19951218000000.000	Actualcons:	Not Reported
Completion:	19951219000000.000	Abandonrep:	Not Reported
Reclassify:	Not Reported	Potable:	No
Testtemp:	No	Gmz:	No
Wellpit:	No	Replacem00:	No
Allocrevie:	No	Sampled:	No
Cpcn:	No	Agprecdist:	No
Floodplain:	No	Smalllot:	No
Injection:	No	Pciv:	No
Emergency:	No	Confined:	No
Reviewable:	No	Existing:	No
Screentop:	0	Screenbase:	0
Screenmate:	Not Reported	Minwelldia:	0
Maxwelldia:	0		
Locid:	112295		
X:	228657.59375	Y:	78751.640625
Latitude:	38.708993		
Longitude:	-75.087192		
Locationme:	Interpolation-Other	County:	Sussex
Modgrid:	218-108	Watershed:	Lewes-Rehoboth Canal
Basin:	Inland Bays/Atlantic Ocean	Usgshydrol:	02060010
Licensenum:	7		
Wellcontra:	Burns Well Drilling Inc		
Owner:	Amoco Service S,		
Owneraddre:	1 West Pennsylvania Avenue, Suite 915, Townsend, MD 21044 US		
Grouttop:	0	Groutbase:	0
Groutmater:	Not Reported	Graveltop:	0
Gravelbase:	0	Gravelmate:	Not Reported

Innercasin:	0	Innercas00:	0
Innercas01:	Not Reported	Site id:	DE1000000096433

AC144
SSE **DE WELLS** **DE1000000113308**
1/4 - 1/2 Mile
Lower

Objectid:	113308		
Permitnumb:	78548		
Localwelli:	Not Reported	Welltype:	Observation - Standard
Dgsid:	Not Reported	Taxid:	Not Reported
Septicperm:	Not Reported	Wellauthco:	Not Reported
Wellstatus:	Active		
Estmaxcapa:	0		
Estdailyus:	0		
Requiresal:	NO	Estconstru:	19890502000000.000
Proposeddr:	Augered	Formation:	Not Reported
Aquifer:	Not Reported	Pumpmaker:	Not Reported
Pumpintake:	0	Pumptestra:	0
Pumpratedc:	0		
Pumptestti:	0		
Pumpingwat:	0	Retainwell:	0
Staticwate:	0	Waterlevel:	Not Reported
Totaldepth:	0	Totaldep00:	23
Welltermun:	0	Welltermin:	Not Reported
Replacemen:	Not Reported	Replacedwe:	Not Reported
Wellabando:	Not Reported	Wellaban00:	Not Reported
Localid:	Not Reported	Apprecdate:	19890412000000.000
Locreviewd:	19890412000000.000	Proposedco:	19890412000000.000
Permitappr:	19890412000000.000	Actualcons:	Not Reported
Completion:	19890502000000.000	Abandonrep:	Not Reported
Reclassify:	Not Reported	Potable:	No
Testtemp:	No	Gmz:	No
Wellpit:	No	Replacem00:	No
Allocrevie:	No	Sampled:	No
Cpcn:	No	Agprecdist:	No
Floodplain:	No	Smalllot:	No
Injection:	No	Pciv:	No
Emergency:	No	Confined:	No
Reviewable:	No	Existing:	No
Screentop:	0	Screenbase:	0
Screenmate:	Not Reported	Minwelldia:	0
Maxwelldia:	0		
Locid:	132970		
X:	228657.59375	Y:	78751.640625
Latitude:	38.708993		
Longitude:	-75.087192		
Locationme:	Interpolation-Other	County:	Sussex
Modgrid:	218-108	Watershed:	Lewes-Rehoboth Canal
Basin:	Inland Bays/Atlantic Ocean	Usgshydrol:	02060010
Licensenum:	52		
Wellcontra:	Walton Corporation		
Owner:	?,		
Owneraddre:	Route 1 & Route 1Alt, Rehoboth Beach, DE 19971 US		
Grouttop:	0	Groutbase:	1
Groutmater:	Neat Cement	Graveltop:	2
Gravelbase:	23	Gravelmate:	Gravel

Innercasin:	0	Innercas00:	0
Innercas01:	Not Reported	Site id:	DE1000000113308

AC145 **DE WELLS** **DE1000000113307**
SSE
1/4 - 1/2 Mile
Lower

Objectid:	113307		
Permitnumb:	78547		
Localwelli:	Not Reported	Welltype:	Observation - Standard
Dgsid:	Not Reported	Taxid:	Not Reported
Septicperm:	Not Reported	Wellauthco:	Not Reported
Wellstatus:	Active		
Estmaxcapa:	0		
Estdailyus:	0		
Requiresal:	NO	Estconstru:	19890502000000.000
Proposeddr:	Augered	Formation:	Undetermined
Aquifer:	Undetermined	Pumpmaker:	Not Reported
Pumpintake:	0	Pumptestra:	0
Pumpratedc:	0		
Pumptestti:	0		
Pumpingwat:	0	Retainwell:	0
Staticwate:	0	Waterlevel:	Not Reported
Totaldepth:	0	Totaldep00:	23
Welltermun:	0	Welltermin:	Not Reported
Replacemen:	Not Reported	Replacedwe:	Not Reported
Wellabando:	Not Reported	Wellaban00:	Not Reported
Localid:	Not Reported	Apprecdate:	19890502000000.000
Locreviewd:	19510101000000.000	Proposedco:	19890502000000.000
Permitappr:	19890502000000.000	Actualcons:	Not Reported
Completion:	19890502000000.000	Abandonrep:	Not Reported
Reclassify:	Not Reported	Potable:	No
Testtemp:	No	Gmz:	No
Wellpit:	No	Replacem00:	No
Allocrevie:	No	Sampled:	No
Cpcn:	No	Agprecdist:	No
Floodplain:	No	Smalllot:	No
Injection:	No	Pciv:	No
Emergency:	No	Confined:	No
Reviewable:	No	Existing:	No
Screentop:	3	Screenbase:	23
Screenmate:	PVC	Minwelldia:	4
Maxwelldia:	4		
Locid:	137216		
X:	228657.59375	Y:	78751.640625
Latitude:	38.708993		
Longitude:	-75.087192		
Locationme:	Interpolation-Other	County:	Sussex
Modgrid:	218-108	Watershed:	Lewes-Rehoboth Canal
Basin:	Inland Bays/Atlantic Ocean	Usgshydrol:	02060010
Licensenum:	Not Reported		
Wellcontra:	Not Reported		
Owner:	?,		
Owneraddre:	Route 1 & Route 1Alt, Rehoboth Beach, DE 19971 US		
Grouttop:	0	Groutbase:	1.5
Groutmater:	Neat Cement	Graveltop:	1.5
Gravelbase:	23	Gravelmate:	Gravel

Innercasin:	0	Innercas00:	3
Innercas01:	PVC	Site id:	DE1000000113307

AC146
SSE **DE WELLS** **DE1000000110368**
1/4 - 1/2 Mile
Lower

Objectid:	110368		
Permitnumb:	56756		
Localwelli:	Not Reported	Welltype:	Observation - Standard
Dgsid:	Not Reported	Taxid:	Not Reported
Septicperm:	Not Reported	Wellauthco:	Not Reported
Wellstatus:	Active		
Estmaxcapa:	0		
Estdailyus:	0		
Requiresal:	NO	Estconstru:	19840411000000.000
Proposeddr:	Augered	Formation:	Undetermined
Aquifer:	Undetermined	Pumpmaker:	Not Reported
Pumpintake:	0	Pumptestra:	0
Pumpratedc:	0		
Pumptestti:	0		
Pumpingwat:	0	Retainwell:	0
Staticwate:	0	Waterlevel:	Not Reported
Totaldepth:	0	Totaldep00:	16
Welltermun:	0	Welltermin:	Not Reported
Replacemen:	N	Replacedwe:	Not Reported
Wellabando:	Not Reported	Wellaban00:	Not Reported
Localid:	Not Reported	Apprecdate:	19840417000000.000
Locreviewd:	19840417000000.000	Proposedco:	19840417000000.000
Permitappr:	19840417000000.000	Actualcons:	Not Reported
Completion:	19840411000000.000	Abandonrep:	Not Reported
Reclassify:	Not Reported	Potable:	No
Testtemp:	No	Gmz:	No
Wellpit:	No	Replacem00:	No
Allocrevie:	No	Sampled:	No
Cpcn:	No	Agprecdist:	No
Floodplain:	No	Smalllot:	No
Injection:	No	Pciv:	No
Emergency:	No	Confined:	No
Reviewable:	No	Existing:	No
Screentop:	6	Screenbase:	16
Screenmate:	PVC	Minwelldia:	4
Maxwelldia:	4		
Locid:	114433		
X:	228657.59375	Y:	78751.640625
Latitude:	38.708993		
Longitude:	-75.087192		
Locationme:	Interpolation-Other	County:	Sussex
Modgrid:	218-108	Watershed:	Lewes-Rehoboth Canal
Basin:	Inland Bays/Atlantic Ocean	Usgshydrol:	02060010
Licensenum:	Not Reported		
Wellcontra:	Not Reported		
Owner:	Amoco Rehoboth,		
Owneraddre:	RT 1, Bay Mart Shopping Center, Rehoboth Beach, DE 19971 US		
Grouttop:	0	Groutbase:	6
Groutmater:	Bentonite	Graveltop:	6
Gravelbase:	16	Gravelmate:	Gravel

Innercasin:	0	Innercas00:	6
Innercas01:	PVC	Site id:	DE1000000110368

AC147
SSE **DE WELLS** **DE1000000113309**
1/4 - 1/2 Mile
Lower

Objectid:	113309		
Permitnumb:	78549		
Localwelli:	Not Reported	Welltype:	Observation - Standard
Dgsid:	Not Reported	Taxid:	Not Reported
Septicperm:	Not Reported	Wellauthco:	Not Reported
Wellstatus:	Active		
Estmaxcapa:	0		
Estdailyus:	0		
Requiresal:	NO	Estconstru:	19890502000000.000
Proposeddr:	Augered	Formation:	Not Reported
Aquifer:	Not Reported	Pumpmaker:	Not Reported
Pumpintake:	0	Pumptestra:	0
Pumpratedc:	0		
Pumptestti:	0		
Pumpingwat:	0	Retainwell:	0
Staticwate:	0	Waterlevel:	Not Reported
Totaldepth:	0	Totaldep00:	24
Welltermun:	0	Welltermin:	Not Reported
Replacemen:	Not Reported	Replacedwe:	Not Reported
Wellabando:	Not Reported	Wellaban00:	Not Reported
Localid:	Not Reported	Apprecdate:	19890412000000.000
Locreviewd:	19890412000000.000	Proposedco:	19890412000000.000
Permitappr:	19890412000000.000	Actualcons:	Not Reported
Completion:	19890502000000.000	Abandonrep:	Not Reported
Reclassify:	Not Reported	Potable:	No
Testtemp:	No	Gmz:	No
Wellpit:	No	Replacem00:	No
Allocrevie:	No	Sampled:	No
Cpcn:	No	Agprecdist:	No
Floodplain:	No	Smalllot:	No
Injection:	No	Pciv:	No
Emergency:	No	Confined:	No
Reviewable:	No	Existing:	No
Screentop:	0	Screenbase:	0
Screenmate:	Not Reported	Minwelldia:	0
Maxwelldia:	0		
Locid:	132971		
X:	228657.59375	Y:	78751.640625
Latitude:	38.708993		
Longitude:	-75.087192		
Locationme:	Interpolation-Other	County:	Sussex
Modgrid:	218-108	Watershed:	Lewes-Rehoboth Canal
Basin:	Inland Bays/Atlantic Ocean	Usgshydrol:	02060010
Licensenum:	52		
Wellcontra:	Walton Corporation		
Owner:	?,		
Owneraddre:	Route 1 & Route 1Alt, Rehoboth Beach, DE 19971 US		
Grouttop:	0	Groutbase:	1.5
Groutmater:	Neat Cement	Graveltop:	1.5
Gravelbase:	24	Gravelmate:	Gravel

Innercasin:	0	Innercas00:	0
Innercas01:	Not Reported	Site id:	DE1000000113309

AC148 **DE WELLS** **DE1000000125385**
SSE
1/4 - 1/2 Mile
Lower

Objectid:	125385		
Permitnumb:	55801		
Localwelli:	Not Reported	Welltype:	Other - Standard
Dgsid:	Not Reported	Taxid:	Not Reported
Septicperm:	Not Reported	Wellauthco:	Not Reported
Wellstatus:	Active		
Estmaxcapa:	0		
Estdailyus:	0		
Requiresal:	NO	Estconstru:	19831206000000.000
Proposeddr:	Augered	Formation:	Columbia Gp
Aquifer:	Columbia Gp	Pumpmaker:	Not Reported
Pumpintake:	0	Pumptestra:	0
Pumpratedc:	0		
Pumptestti:	0		
Pumpingwat:	0	Retainwell:	0
Staticwate:	0	Waterlevel:	Not Reported
Totaldepth:	0	Totaldep00:	17
Welltermun:	0	Welltermin:	Not Reported
Replacemen:	N	Replacedwe:	Not Reported
Wellabando:	Not Reported	Wellaban00:	Not Reported
Localid:	Not Reported	Apprecdate:	19831205000000.000
Locreviewd:	19831205000000.000	Proposedco:	19831205000000.000
Permitappr:	19831205000000.000	Actualcons:	Not Reported
Completion:	19831206000000.000	Abandonrep:	Not Reported
Reclassify:	Not Reported	Potable:	No
Testtemp:	No	Gmz:	No
Wellpit:	No	Replacem00:	No
Allocrevie:	No	Sampled:	No
Cpcn:	No	Agprecdist:	No
Floodplain:	No	Smalllot:	No
Injection:	No	Pciv:	No
Emergency:	No	Confined:	No
Reviewable:	No	Existing:	No
Screentop:	7	Screenbase:	17
Screenmate:	PVC	Minwelldia:	4
Maxwelldia:	4		
Locid:	116842		
X:	228657.59375	Y:	78751.640625
Latitude:	38.708993		
Longitude:	-75.087192		
Locationme:	Interpolation-Other	County:	Sussex
Modgrid:	218-108	Watershed:	Lewes-Rehoboth Canal
Basin:	Inland Bays/Atlantic Ocean	Usgshydrol:	02060010
Licensenum:	Not Reported		
Wellcontra:	Not Reported		
Owner:	Amoco Rehoboth,		
Owneraddre:	RT 1, Bay Mart Shopping Center, Rehoboth Beach, DE 19971 US		
Grouttop:	0	Groutbase:	7
Groutmater:	Bentonite	Graveltop:	7
Gravelbase:	17	Gravelmate:	Gravel

Innercasin:	0	Innercas00:	7
Innercas01:	PVC	Site id:	DE1000000125385

AC149 **DE WELLS** **DE1000000113593**
SSE
1/4 - 1/2 Mile
Lower

Objectid:	113593		
Permitnumb:	80261		
Localwelli:	Not Reported	Welltype:	Observation - Standard
Dgsid:	Not Reported	Taxid:	Not Reported
Septicperm:	Not Reported	Wellauthco:	Not Reported
Wellstatus:	Active		
Estmaxcapa:	0		
Estdailyus:	0		
Requiresal:	NO	Estconstru:	19890927000000.000
Proposeddr:	Augered	Formation:	Not Reported
Aquifer:	Not Reported	Pumpmaker:	Not Reported
Pumpintake:	0	Pumptestra:	0
Pumpratedc:	0		
Pumptestti:	0		
Pumpingwat:	0	Retainwell:	0
Staticwate:	0	Waterlevel:	Not Reported
Totaldepth:	0	Totaldep00:	20
Welltermun:	0	Welltermin:	Not Reported
Replacemen:	Not Reported	Replacedwe:	Not Reported
Wellabando:	Not Reported	Wellaban00:	Not Reported
Localid:	Not Reported	Apprecdate:	19890927000000.000
Locreviewd:	19510101000000.000	Proposedco:	19890927000000.000
Permitappr:	19890927000000.000	Actualcons:	Not Reported
Completion:	19890927000000.000	Abandonrep:	Not Reported
Reclassify:	Not Reported	Potable:	No
Testtemp:	No	Gmz:	No
Wellpit:	No	Replacem00:	No
Allocrevie:	No	Sampled:	No
Cpcn:	No	Agprecdist:	No
Floodplain:	No	Smalllot:	No
Injection:	No	Pciv:	No
Emergency:	No	Confined:	No
Reviewable:	No	Existing:	No
Screentop:	0	Screenbase:	0
Screenmate:	Not Reported	Minwelldia:	0
Maxwelldia:	0		
Locid:	138077		
X:	228657.59375	Y:	78751.640625
Latitude:	38.708993		
Longitude:	-75.087192		
Locationme:	Interpolation-Other	County:	Sussex
Modgrid:	218-108	Watershed:	Lewes-Rehoboth Canal
Basin:	Inland Bays/Atlantic Ocean	Usgshydrol:	02060010
Licensenum:	52		
Wellcontra:	Walton Corporation		
Owner:	Diamond State T,		
Owneraddre:	1835 Market Street, Philadelphia, PA 19103 US		
Grouttop:	1	Groutbase:	8
Groutmater:	Neat Cement	Graveltop:	8
Gravelbase:	20	Gravelmate:	Gravel

Innercasin:	0	Innercas00:	0
Innercas01:	Not Reported	Site id:	DE1000000113593

AC150
SSE **DE WELLS** **DE1000000113564**
1/4 - 1/2 Mile
Lower

Objectid:	113564		
Permitnumb:	80161		
Localwelli:	Not Reported	Welltype:	Observation - Standard
Dgsid:	Not Reported	Taxid:	Not Reported
Septicperm:	Not Reported	Wellauthco:	Not Reported
Wellstatus:	Well Abandoned		
Estmaxcapa:	0		
Estdailyus:	0		
Requiresal:	NO	Estconstru:	Not Reported
Proposeddr:	Augered	Formation:	Not Reported
Aquifer:	Not Reported	Pumpmaker:	Not Reported
Pumpintake:	0	Pumptestra:	0
Pumpratedc:	0		
Pumptestti:	0		
Pumpingwat:	0	Retainwell:	0
Staticwate:	0	Waterlevel:	Not Reported
Totaldepth:	0	Totaldep00:	25
Welltermun:	0	Welltermin:	Not Reported
Replacemen:	Not Reported	Replacedwe:	Not Reported
Wellabando:	Not Reported	Wellaban00:	Not Reported
Localid:	Not Reported	Apprecdate:	19890915000000.000
Locreviewd:	19890915000000.000	Proposedco:	19890915000000.000
Permitappr:	19890915000000.000	Actualcons:	Not Reported
Completion:	Not Reported	Abandonrep:	Not Reported
Reclassify:	Not Reported	Potable:	No
Testtemp:	No	Gmz:	No
Wellpit:	No	Replacem00:	No
Allocrevie:	No	Sampled:	No
Cpcn:	No	Agprecdist:	No
Floodplain:	No	Smalllot:	No
Injection:	No	Pciv:	No
Emergency:	No	Confined:	No
Reviewable:	No	Existing:	No
Screentop:	0	Screenbase:	0
Screenmate:	Not Reported	Minwelldia:	0
Maxwelldia:	0		
Locid:	139591		
X:	228657.59375	Y:	78751.640625
Latitude:	38.708993		
Longitude:	-75.087192		
Locationme:	Interpolation-Other	County:	Sussex
Modgrid:	218-108	Watershed:	Lewes-Rehoboth Canal
Basin:	Inland Bays/Atlantic Ocean	Usgshydrol:	02060010
Licensenum:	52		
Wellcontra:	Walton Corporation		
Owner:	Diamond State T,		
Owneraddre:	1835 Market Street, Philadelphia, PA 19103 US		
Grouttop:	0	Groutbase:	0
Groutmater:	Not Reported	Graveltop:	0
Gravelbase:	0	Gravelmate:	Not Reported

Innercasin:	0	Innercas00:	0
Innercas01:	Not Reported	Site id:	DE1000000113564

AC151
SSE **DE WELLS** **DE1000000110363**
1/4 - 1/2 Mile
Lower

Objectid:	110363		
Permitnumb:	56666		
Localwelli:	Not Reported	Welltype:	Observation - Standard
Dgsid:	Not Reported	Taxid:	Not Reported
Septicperm:	Not Reported	Wellauthco:	Not Reported
Wellstatus:	Active		
Estmaxcapa:	0		
Estdailyus:	0		
Requiresal:	NO	Estconstru:	19840411000000.000
Proposeddr:	Augered	Formation:	Undetermined
Aquifer:	Undetermined	Pumpmaker:	Not Reported
Pumpintake:	0	Pumptestra:	0
Pumpratedc:	0		
Pumptestti:	0		
Pumpingwat:	0	Retainwell:	0
Staticwate:	0	Waterlevel:	Not Reported
Totaldepth:	0	Totaldep00:	17
Welltermun:	0	Welltermin:	Not Reported
Replacemen:	N	Replacedwe:	Not Reported
Wellabando:	Not Reported	Wellaban00:	Not Reported
Localid:	Not Reported	Apprecdate:	19840409000000.000
Locreviewd:	19840409000000.000	Proposedco:	19840409000000.000
Permitappr:	19840409000000.000	Actualcons:	Not Reported
Completion:	19840411000000.000	Abandonrep:	Not Reported
Reclassify:	Not Reported	Potable:	No
Testtemp:	No	Gmz:	No
Wellpit:	No	Replacem00:	No
Allocrevie:	No	Sampled:	No
Cpcn:	No	Agprecdist:	No
Floodplain:	No	Smalllot:	No
Injection:	No	Pciv:	No
Emergency:	No	Confined:	No
Reviewable:	No	Existing:	No
Screentop:	7	Screenbase:	17
Screenmate:	PVC	Minwelldia:	4
Maxwelldia:	4		
Locid:	117926		
X:	228657.59375	Y:	78751.640625
Latitude:	38.708993		
Longitude:	-75.087192		
Locationme:	Interpolation-Other	County:	Sussex
Modgrid:	218-108	Watershed:	Lewes-Rehoboth Canal
Basin:	Inland Bays/Atlantic Ocean	Usgshydrol:	02060010
Licensenum:	Not Reported		
Wellcontra:	Not Reported		
Owner:	Amoco Rehoboth,		
Owneraddre:	RT 1, Bay Mart Shopping Center, Rehoboth Beach, DE 19971 US		
Grouttop:	0	Groutbase:	7
Groutmater:	Bentonite	Graveltop:	7
Gravelbase:	17	Gravelmate:	Gravel

Innercasin:	0	Innercas00:	7
Innercas01:	PVC	Site id:	DE1000000110363

AC152
SSE **DE WELLS** **DE1000000110358**
1/4 - 1/2 Mile
Lower

Objectid:	110358		
Permitnumb:	56661		
Localwelli:	Not Reported	Welltype:	Observation - Standard
Dgsid:	Not Reported	Taxid:	Not Reported
Septicperm:	Not Reported	Wellauthco:	Not Reported
Wellstatus:	Active		
Estmaxcapa:	0		
Estdailyus:	0		
Requiresal:	NO	Estconstru:	19840411000000.000
Proposeddr:	Augered	Formation:	Undetermined
Aquifer:	Undetermined	Pumpmaker:	Not Reported
Pumpintake:	0	Pumptestra:	0
Pumpratedc:	0		
Pumptestti:	0		
Pumpingwat:	0	Retainwell:	0
Staticwate:	0	Waterlevel:	Not Reported
Totaldepth:	0	Totaldep00:	17
Welltermun:	0	Welltermin:	Not Reported
Replacemen:	N	Replacedwe:	Not Reported
Wellabando:	Not Reported	Wellaban00:	Not Reported
Localid:	Not Reported	Apprecdate:	19840409000000.000
Locreviewd:	19840409000000.000	Proposedco:	19840409000000.000
Permitappr:	19840409000000.000	Actualcons:	Not Reported
Completion:	19840411000000.000	Abandonrep:	Not Reported
Reclassify:	Not Reported	Potable:	No
Testtemp:	No	Gmz:	No
Wellpit:	No	Replacem00:	No
Allocrevie:	No	Sampled:	No
Cpcn:	No	Agprecdist:	No
Floodplain:	No	Smalllot:	No
Injection:	No	Pciv:	No
Emergency:	No	Confined:	No
Reviewable:	No	Existing:	No
Screentop:	7	Screenbase:	17
Screenmate:	PVC	Minwelldia:	4
Maxwelldia:	4		
Locid:	115609		
X:	228657.59375	Y:	78751.640625
Latitude:	38.708993		
Longitude:	-75.087192		
Locationme:	Interpolation-Other	County:	Sussex
Modgrid:	218-108	Watershed:	Lewes-Rehoboth Canal
Basin:	Inland Bays/Atlantic Ocean	Usgshydrol:	02060010
Licensenum:	Not Reported		
Wellcontra:	Not Reported		
Owner:	Amoco Rehoboth,		
Owneraddre:	RT 1, Bay Mart Shopping Center, Rehoboth Beach, DE 19971 US		
Grouttop:	0	Groutbase:	7
Groutmater:	Bentonite	Graveltop:	7
Gravelbase:	17	Gravelmate:	Gravel

Innercasin:	0	Innercas00:	7
Innercas01:	PVC	Site id:	DE1000000110358

AC153
SSE **DE WELLS** **DE1000000110357**
1/4 - 1/2 Mile
Lower

Objectid:	110357		
Permitnumb:	56660		
Localwelli:	Not Reported	Welltype:	Observation - Standard
Dgsid:	Not Reported	Taxid:	Not Reported
Septicperm:	Not Reported	Wellauthco:	Not Reported
Wellstatus:	Active		
Estmaxcapa:	0		
Estdailyus:	0		
Requiresal:	NO	Estconstru:	19840411000000.000
Proposeddr:	Augered	Formation:	Undetermined
Aquifer:	Undetermined	Pumpmaker:	Not Reported
Pumpintake:	0	Pumptestra:	0
Pumpratedc:	0		
Pumptestti:	0		
Pumpingwat:	0	Retainwell:	0
Staticwate:	0	Waterlevel:	Not Reported
Totaldepth:	0	Totaldep00:	18
Welltermun:	0	Welltermin:	Not Reported
Replacemen:	N	Replacedwe:	Not Reported
Wellabando:	Not Reported	Wellaban00:	Not Reported
Localid:	Not Reported	Apprecdate:	19840409000000.000
Locreviewd:	19840409000000.000	Proposedco:	19840409000000.000
Permitappr:	19840409000000.000	Actualcons:	Not Reported
Completion:	19840411000000.000	Abandonrep:	Not Reported
Reclassify:	Not Reported	Potable:	No
Testtemp:	No	Gmz:	No
Wellpit:	No	Replacem00:	No
Allocrevie:	No	Sampled:	No
Cpcn:	No	Agprecdist:	No
Floodplain:	No	Smalllot:	No
Injection:	No	Pciv:	No
Emergency:	No	Confined:	No
Reviewable:	No	Existing:	No
Screentop:	8	Screenbase:	18
Screenmate:	PVC	Minwelldia:	4
Maxwelldia:	4		
Locid:	115608		
X:	228657.59375	Y:	78751.640625
Latitude:	38.708993		
Longitude:	-75.087192		
Locationme:	Interpolation-Other	County:	Sussex
Modgrid:	218-108	Watershed:	Lewes-Rehoboth Canal
Basin:	Inland Bays/Atlantic Ocean	Usgshydrol:	02060010
Licensenum:	Not Reported		
Wellcontra:	Not Reported		
Owner:	Amoco Rehoboth,		
Owneraddre:	RT 1, Bay Mart Shopping Center, Rehoboth Beach, DE 19971 US		
Grouttop:	0	Groutbase:	8
Groutmater:	Bentonite	Graveltop:	8
Gravelbase:	18	Gravelmate:	Gravel

Innercasin:	0	Innercas00:	8
Innercas01:	PVC	Site id:	DE1000000110357

AC154
SSE **DE WELLS** **DE1000000110356**
1/4 - 1/2 Mile
Lower

Objectid:	110356		
Permitnumb:	56659		
Localwelli:	Not Reported	Welltype:	Observation - Standard
Dgsid:	Not Reported	Taxid:	Not Reported
Septicperm:	Not Reported	Wellauthco:	Not Reported
Wellstatus:	Active		
Estmaxcapa:	0		
Estdailyus:	0		
Requiresal:	NO	Estconstru:	19840411000000.000
Proposeddr:	Augered	Formation:	Undetermined
Aquifer:	Undetermined	Pumpmaker:	Not Reported
Pumpintake:	0	Pumptestra:	0
Pumpratedc:	0		
Pumptestti:	0		
Pumpingwat:	0	Retainwell:	0
Staticwate:	0	Waterlevel:	Not Reported
Totaldepth:	0	Totaldep00:	17
Welltermun:	0	Welltermin:	Not Reported
Replacemen:	N	Replacedwe:	Not Reported
Wellabando:	Not Reported	Wellaban00:	Not Reported
Localid:	Not Reported	Apprecdate:	19840409000000.000
Locreviewd:	19840409000000.000	Proposedco:	19840409000000.000
Permitappr:	19840409000000.000	Actualcons:	Not Reported
Completion:	19840411000000.000	Abandonrep:	Not Reported
Reclassify:	Not Reported	Potable:	No
Testtemp:	No	Gmz:	No
Wellpit:	No	Replacem00:	No
Allocrevie:	No	Sampled:	No
Cpcn:	No	Agprecdist:	No
Floodplain:	No	Smalllot:	No
Injection:	No	Pciv:	No
Emergency:	No	Confined:	No
Reviewable:	No	Existing:	No
Screentop:	7	Screenbase:	17
Screenmate:	PVC	Minwelldia:	4
Maxwelldia:	4		
Locid:	115607		
X:	228657.59375	Y:	78751.640625
Latitude:	38.708993		
Longitude:	-75.087192		
Locationme:	Interpolation-Other	County:	Sussex
Modgrid:	218-108	Watershed:	Lewes-Rehoboth Canal
Basin:	Inland Bays/Atlantic Ocean	Usgshydrol:	02060010
Licensenum:	Not Reported		
Wellcontra:	Not Reported		
Owner:	Amoco Rehoboth,		
Owneraddre:	RT 1, Bay Mart Shopping Center, Rehoboth Beach, DE 19971 US		
Grouttop:	0	Groutbase:	7
Groutmater:	Bentonite	Graveltop:	7
Gravelbase:	17	Gravelmate:	Gravel

Innercasin:	0	Innercas00:	7
Innercas01:	PVC	Site id:	DE1000000110356

AC155
SSE **DE WELLS** **DE1000000110359**
1/4 - 1/2 Mile
Lower

Objectid:	110359		
Permitnumb:	56662		
Localwelli:	Not Reported	Welltype:	Observation - Standard
Dgsid:	Not Reported	Taxid:	Not Reported
Septicperm:	Not Reported	Wellauthco:	Not Reported
Wellstatus:	Active		
Estmaxcapa:	0		
Estdailyus:	0		
Requiresal:	NO	Estconstru:	19840411000000.000
Proposeddr:	Augered	Formation:	Undetermined
Aquifer:	Undetermined	Pumpmaker:	Not Reported
Pumpintake:	0	Pumptestra:	0
Pumpratedc:	0		
Pumptestti:	0		
Pumpingwat:	0	Retainwell:	0
Staticwate:	0	Waterlevel:	Not Reported
Totaldepth:	0	Totaldep00:	17
Welltermun:	0	Welltermin:	Not Reported
Replacemen:	N	Replacedwe:	Not Reported
Wellabando:	Not Reported	Wellaban00:	Not Reported
Localid:	Not Reported	Apprecdate:	19840409000000.000
Locreviewd:	19840409000000.000	Proposedco:	19840409000000.000
Permitappr:	19840409000000.000	Actualcons:	Not Reported
Completion:	19840411000000.000	Abandonrep:	Not Reported
Reclassify:	Not Reported	Potable:	No
Testtemp:	No	Gmz:	No
Wellpit:	No	Replacem00:	No
Allocrevie:	No	Sampled:	No
Cpcn:	No	Agprecdist:	No
Floodplain:	No	Smalllot:	No
Injection:	No	Pciv:	No
Emergency:	No	Confined:	No
Reviewable:	No	Existing:	No
Screentop:	7	Screenbase:	17
Screenmate:	PVC	Minwelldia:	4
Maxwelldia:	4		
Locid:	120663		
X:	228657.59375	Y:	78751.640625
Latitude:	38.708993		
Longitude:	-75.087192		
Locationme:	Interpolation-Other	County:	Sussex
Modgrid:	218-108	Watershed:	Lewes-Rehoboth Canal
Basin:	Inland Bays/Atlantic Ocean	Usgshydrol:	02060010
Licensenum:	Not Reported		
Wellcontra:	Not Reported		
Owner:	Amoco Rehoboth,		
Owneraddre:	RT 1, Bay Mart Shopping Center, Rehoboth Beach, DE 19971 US		
Grouttop:	0	Groutbase:	7
Groutmater:	Bentonite	Graveltop:	7
Gravelbase:	17	Gravelmate:	Gravel

Innercasin:	0	Innercas00:	7
Innercas01:	PVC	Site id:	DE1000000110359

AC156
SSE **DE WELLS** **DE1000000110362**
1/4 - 1/2 Mile
Lower

Objectid:	110362		
Permitnumb:	56665		
Localwelli:	Not Reported	Welltype:	Observation - Standard
Dgsid:	Not Reported	Taxid:	Not Reported
Septicperm:	Not Reported	Wellauthco:	Not Reported
Wellstatus:	Active		
Estmaxcapa:	0		
Estdailyus:	0		
Requiresal:	NO	Estconstru:	19840411000000.000
Proposeddr:	Augered	Formation:	Undetermined
Aquifer:	Undetermined	Pumpmaker:	Not Reported
Pumpintake:	0	Pumptestra:	0
Pumpratedc:	0		
Pumptestti:	0		
Pumpingwat:	0	Retainwell:	0
Staticwate:	0	Waterlevel:	Not Reported
Totaldepth:	0	Totaldep00:	17
Welltermun:	0	Welltermin:	Not Reported
Replacemen:	N	Replacedwe:	Not Reported
Wellabando:	Not Reported	Wellaban00:	Not Reported
Localid:	Not Reported	Apprecdate:	19840409000000.000
Locreviewd:	19840409000000.000	Proposedco:	19840409000000.000
Permitappr:	19840409000000.000	Actualcons:	Not Reported
Completion:	19840411000000.000	Abandonrep:	Not Reported
Reclassify:	Not Reported	Potable:	No
Testtemp:	No	Gmz:	No
Wellpit:	No	Replacem00:	No
Allocrevie:	No	Sampled:	No
Cpcn:	No	Agprecdist:	No
Floodplain:	No	Smalllot:	No
Injection:	No	Pciv:	No
Emergency:	No	Confined:	No
Reviewable:	No	Existing:	No
Screentop:	7	Screenbase:	17
Screenmate:	PVC	Minwelldia:	4
Maxwelldia:	4		
Locid:	120666		
X:	228657.59375	Y:	78751.640625
Latitude:	38.708993		
Longitude:	-75.087192		
Locationme:	Interpolation-Other	County:	Sussex
Modgrid:	218-108	Watershed:	Lewes-Rehoboth Canal
Basin:	Inland Bays/Atlantic Ocean	Usgshydrol:	02060010
Licensenum:	Not Reported		
Wellcontra:	Not Reported		
Owner:	Amoco Rehoboth,		
Owneraddre:	RT 1, Bay Mart Shopping Center, Rehoboth Beach, DE 19971 US		
Grouttop:	0	Groutbase:	7
Groutmater:	Bentonite	Graveltop:	7
Gravelbase:	17	Gravelmate:	Gravel

Innercasin:	0	Innercas00:	7
Innercas01:	PVC	Site id:	DE1000000110362

AC157
SSE **DE WELLS** **DE1000000110361**
1/4 - 1/2 Mile
Lower

Objectid:	110361		
Permitnumb:	56664		
Localwelli:	Not Reported	Welltype:	Observation - Standard
Dgsid:	Not Reported	Taxid:	Not Reported
Septicperm:	Not Reported	Wellauthco:	Not Reported
Wellstatus:	Active		
Estmaxcapa:	0		
Estdailyus:	0		
Requiresal:	NO	Estconstru:	19840411000000.000
Proposeddr:	Augered	Formation:	Undetermined
Aquifer:	Undetermined	Pumpmaker:	Not Reported
Pumpintake:	0	Pumptestra:	0
Pumpratedc:	0		
Pumptestti:	0		
Pumpingwat:	0	Retainwell:	0
Staticwate:	0	Waterlevel:	Not Reported
Totaldepth:	0	Totaldep00:	17
Welltermun:	0	Welltermin:	Not Reported
Replacemen:	N	Replacedwe:	Not Reported
Wellabando:	Not Reported	Wellaban00:	Not Reported
Localid:	Not Reported	Apprecdate:	19840409000000.000
Locreviewd:	19840409000000.000	Proposedco:	19840409000000.000
Permitappr:	19840409000000.000	Actualcons:	Not Reported
Completion:	19840411000000.000	Abandonrep:	Not Reported
Reclassify:	Not Reported	Potable:	No
Testtemp:	No	Gmz:	No
Wellpit:	No	Replacem00:	No
Allocrevie:	No	Sampled:	No
Cpcn:	No	Agprecdist:	No
Floodplain:	No	Smalllot:	No
Injection:	No	Pciv:	No
Emergency:	No	Confined:	No
Reviewable:	No	Existing:	No
Screentop:	7	Screenbase:	17
Screenmate:	PVC	Minwelldia:	4
Maxwelldia:	4		
Locid:	120665		
X:	228657.59375	Y:	78751.640625
Latitude:	38.708993		
Longitude:	-75.087192		
Locationme:	Interpolation-Other	County:	Sussex
Modgrid:	218-108	Watershed:	Lewes-Rehoboth Canal
Basin:	Inland Bays/Atlantic Ocean	Usgshydrol:	02060010
Licensenum:	Not Reported		
Wellcontra:	Not Reported		
Owner:	Amoco Rehoboth,		
Owneraddre:	RT 1, Bay Mart Shopping Center, Rehoboth Beach, DE 19971 US		
Grouttop:	0	Groutbase:	7
Groutmater:	Bentonite	Graveltop:	7
Gravelbase:	17	Gravelmate:	Gravel

Innercasin:	0	Innercas00:	7
Innercas01:	PVC	Site id:	DE1000000110361

AC158
SSE **DE WELLS** **DE1000000110360**
1/4 - 1/2 Mile
Lower

Objectid:	110360		
Permitnumb:	56663		
Localwelli:	Not Reported	Welltype:	Observation - Standard
Dgsid:	Not Reported	Taxid:	Not Reported
Septicperm:	Not Reported	Wellauthco:	Not Reported
Wellstatus:	Active		
Estmaxcapa:	0		
Estdailyus:	0		
Requiresal:	NO	Estconstru:	19840411000000.000
Proposeddr:	Augered	Formation:	Undetermined
Aquifer:	Undetermined	Pumpmaker:	Not Reported
Pumpintake:	0	Pumptestra:	0
Pumpratedc:	0		
Pumptestti:	0		
Pumpingwat:	0	Retainwell:	0
Staticwate:	0	Waterlevel:	Not Reported
Totaldepth:	0	Totaldep00:	17
Welltermun:	0	Welltermin:	Not Reported
Replacemen:	N	Replacedwe:	Not Reported
Wellabando:	Not Reported	Wellaban00:	Not Reported
Localid:	Not Reported	Apprecdate:	19840409000000.000
Locreviewd:	19840409000000.000	Proposedco:	19840409000000.000
Permitappr:	19840409000000.000	Actualcons:	Not Reported
Completion:	19840411000000.000	Abandonrep:	Not Reported
Reclassify:	Not Reported	Potable:	No
Testtemp:	No	Gmz:	No
Wellpit:	No	Replacem00:	No
Allocrevie:	No	Sampled:	No
Cpcn:	No	Agprecdist:	No
Floodplain:	No	Smalllot:	No
Injection:	No	Pciv:	No
Emergency:	No	Confined:	No
Reviewable:	No	Existing:	No
Screentop:	7	Screenbase:	17
Screenmate:	PVC	Minwelldia:	4
Maxwelldia:	4		
Locid:	120664		
X:	228657.59375	Y:	78751.640625
Latitude:	38.708993		
Longitude:	-75.087192		
Locationme:	Interpolation-Other	County:	Sussex
Modgrid:	218-108	Watershed:	Lewes-Rehoboth Canal
Basin:	Inland Bays/Atlantic Ocean	Usgshydrol:	02060010
Licensenum:	Not Reported		
Wellcontra:	Not Reported		
Owner:	Amoco Rehoboth,		
Owneraddre:	RT 1, Bay Mart Shopping Center, Rehoboth Beach, DE 19971 US		
Grouttop:	0	Groutbase:	7
Groutmater:	Bentonite	Graveltop:	7
Gravelbase:	17	Gravelmate:	Gravel

Innercasin:	0	Innercas00:	7
Innercas01:	PVC	Site id:	DE1000000110360

AD159
WNW
1/4 - 1/2 Mile
Higher

DE WELLS **DE1000000108446**

Objectid:	108446		
Permitnumb:	240124		
Localwelli:	Not Reported	Welltype:	Monitor - Standard
Dgsid:	Not Reported	Taxid:	3-34-13.00-1445.00
Septicperm:	n/a	Wellauthco:	Not Reported
Wellstatus:	Permit Expired		
Estmaxcapa:	0		
Estdailyus:	0		
Requiresal:	NO	Estconstru:	Not Reported
Proposeddr:	Mud Rotary	Formation:	Not Reported
Aquifer:	Not Reported	Pumpmaker:	Not Reported
Pumpintake:	0	Pumptestra:	0
Pumpratedc:	0		
Pumptestti:	0		
Pumpingwat:	0	Retainwell:	N
Staticwate:	0	Waterlevel:	Not Reported
Totaldepth:	135	Totaldep00:	0
Welltermun:	0	Welltermin:	Not Reported
Replacemen:	N	Replacedwe:	Not Reported
Wellabando:	Not Reported	Wellaban00:	Not Reported
Localid:	Not Reported	Apprecdate:	20120712000000.000
Locreviewd:	20120713000000.000	Proposedco:	20120717000000.000
Permitappr:	20120724000000.000	Actualcons:	Not Reported
Completion:	Not Reported	Abandonrep:	Not Reported
Reclassify:	Not Reported	Potable:	No
Testtemp:	No	Gmz:	No
Wellpit:	Yes	Replacem00:	No
Allocrevie:	No	Sampled:	Yes
Cpcn:	Yes	Agprecdist:	No
Floodplain:	No	Smalllot:	No
Injection:	No	Pciv:	No
Emergency:	No	Confined:	No
Reviewable:	No	Existing:	No
Screentop:	0	Screenbase:	0
Screenmate:	Not Reported	Minwelldia:	0
Maxwelldia:	0		
Locid:	954359		
X:	227688.796875	Y:	79664.4375
Latitude:	38.717247		
Longitude:	-75.098294		
Locationme:	GPS-Differentially Corrected	County:	Sussex
Modgrid:	206-112	Watershed:	Lewes-Rehoboth Canal
Basin:	Inland Bays/Atlantic Ocean	Usgshydrol:	02060010
Licensenum:	14		
Wellcontra:	A C Schultes Of Delaware		
Owner:	Canal Corkran Homeowners Association Incorporated		
Owneraddre:	PO Box 605, Rehoboth Beach, DE 19971 US		
Grouttop:	0	Groutbase:	0
Groutmater:	Not Reported	Graveltop:	0
Gravelbase:	0	Gravelmate:	Not Reported

Innercasin:	0	Innercas00:	0
Innercas01:	Not Reported	Site id:	DE1000000108446

160
SSW
1/4 - 1/2 Mile
Higher

DE WELLS **DE1000000125084**

Objectid:	125084		
Permitnumb:	34761		
Localwelli:	Not Reported	Welltype:	Other - Standard
Dgsid:	Not Reported	Taxid:	Not Reported
Septicperm:	Not Reported	Wellauthco:	Not Reported
Wellstatus:	Active		
Estmaxcapa:	10		
Estdailyus:	400		
Requiresal:	NO	Estconstru:	19750822000000.000
Proposeddr:	Mud Rotary	Formation:	Undetermined
Aquifer:	Undetermined	Pumpmaker:	Not Reported
Pumpintake:	0	Pumptestra:	40
Pumpratedc:	0		
Pumptestti:	2		
Pumpingwat:	20	Retainwell:	0
Staticwate:	14	Waterlevel:	19750822000000.000
Totaldepth:	0	Totaldep00:	40
Welltermun:	8	Welltermin:	None
Replacemen:	Y	Replacedwe:	Not Reported
Wellabando:	Not Reported	Wellaban00:	Not Reported
Localid:	DE Rt 14	Apprecdate:	19750821000000.000
Locreviewd:	19750821000000.000	Proposedco:	19750821000000.000
Permitappr:	19750821000000.000	Actualcons:	Not Reported
Completion:	19750822000000.000	Abandonrep:	Not Reported
Reclassify:	Not Reported	Potable:	No
Testtemp:	No	Gmz:	No
Wellpit:	No	Replacem00:	No
Allocrevie:	No	Sampled:	No
Cpcn:	No	Agprecdist:	No
Floodplain:	No	Smalllot:	No
Injection:	No	Pciv:	No
Emergency:	No	Confined:	No
Reviewable:	No	Existing:	No
Screentop:	35	Screenbase:	40
Screenmate:	PVC	Minwelldia:	2
Maxwelldia:	2		
Locid:	55157		
X:	228251	Y:	78694.703125
Latitude:	38.708493		
Longitude:	-75.091869		
Locationme:	GIS High Accuracy Interpolation	County:	Sussex
Modgrid:	218-108	Watershed:	Lewes-Rehoboth Canal
Basin:	Inland Bays/Atlantic Ocean	Usgshydrol:	02060010
Licensenum:	4058		
Wellcontra:	Walter E Welldriler		
Owner:	Seaford,		
Owneraddre:	Lafferty Lane, Dover, DE 19901 US		
Grouttop:	0	Groutbase:	0
Groutmater:	Not Reported	Graveltop:	35
Gravelbase:	40	Gravelmate:	Gravel

Innercasin:	0	Innercas00:	40
Innercas01:	PVC	Site id:	DE1000000125084

AA161
SW
1/4 - 1/2 Mile
Lower

FED USGS **USGS40000231134**

Org. Identifier:	USGS-MD		
Formal name:	USGS Maryland Water Science Center		
Monloc Identifier:	USGS-384239075055101		
Monloc name:	Oi35-30		
Monloc type:	Well		
Monloc desc:	Not Reported		
Huc code:	02060010	Drainagearea value:	Not Reported
Drainagearea Units:	Not Reported	Contrib drainagearea:	Not Reported
Contrib drainagearea units:	Not Reported	Latitude:	38.7109455
Longitude:	-75.0971258	Sourcemap scale:	Not Reported
Horiz Acc measure:	5	Horiz Acc measure units:	seconds
Horiz Collection method:	Interpolated from map		
Horiz coord refsys:	NAD83	Vert measure val:	20
Vert measure units:	feet	Vertacc measure val:	10
Vert accmeasure units:	feet		
Vertcollection method:	Interpolated from topographic map		
Vert coord refsys:	NGVD29	Countrycode:	US
Aquifername:	Northern Atlantic Coastal Plain aquifer system		
Formation type:	Columbia Group		
Aquifer type:	Unconfined single aquifer		
Construction date:	Not Reported	Welldepth:	35
Welldepth units:	ft	Wellholedepth:	35
Wellholedepth units:	ft		

Ground-water levels, Number of Measurements: 0

AE162
NNE
1/2 - 1 Mile
Lower

DE WELLS **DE1000000010943**

Objectid:	10943		
Permitnumb:	237144		
Localwelli:	Lot 6-C	Welltype:	Agricultural - Within CPCN
Dgsid:	Not Reported	Taxid:	3-34-14.13-0031.00
Septicperm:	central	Wellauthco:	3073863
Wellstatus:	Completed		
Estmaxcapa:	15		
Estdailyus:	300		
Requiresal:	NO	Estconstru:	Not Reported
Proposeddr:	Mud Rotary	Formation:	Undetermined
Aquifer:	Undetermined	Pumpmaker:	Not Reported
Pumpintake:	0	Pumptestra:	85
Pumpratedc:	0		
Pumptestti:	0		
Pumpingwat:	20	Retainwell:	N
Staticwate:	18	Waterlevel:	20111108000000.000
Totaldepth:	100	Totaldep00:	112
Welltermun:	12	Welltermin:	None
Replacemen:	N	Replacedwe:	Not Reported
Wellabando:	Not Reported	Wellaban00:	Not Reported

Localid:	Not Reported	Apprecdate:	20110928000000.000
Locreviewd:	20110928000000.000	Proposedco:	20111004000000.000
Permitappr:	20111004000000.000	Actualcons:	Not Reported
Completion:	20111108000000.000	Abandonrep:	Not Reported
Reclassify:	Not Reported	Potable:	No
Testtemp:	No	Gmz:	No
Wellpit:	No	Replacem00:	No
Allocrevie:	No	Sampled:	No
Cpcn:	No	Agprecdist:	No
Floodplain:	No	Smalllot:	No
Injection:	No	Pciv:	No
Emergency:	No	Confined:	No
Reviewable:	No	Existing:	No
Screentop:	102	Screenbase:	112
Screenmate:	PVC	Minwelldia:	4
Maxwelldia:	4		
Locid:	934359		
X:	228782	Y:	80186.296875
Latitude:	38.721913		
Longitude:	-75.085705		
Locationme:	Address Matching-House Number	County:	Sussex
Modgrid:	218-110	Watershed:	Lewes-Rehoboth Canal
Basin:	Inland Bays/Atlantic Ocean	Usgshydrol:	02060010
Licensenum:	4205		
Wellcontra:	Tom's Well Drilling		
Owner:	Staffier, John R		
Owneraddre:	5109 Randall Lane, Bethesda, MD 20816 US		
Grouttop:	0	Groutbase:	20
Groutmater:	Bentonite	Graveltop:	102
Gravelbase:	112	Gravelmate:	Gravel
Innercasin:	0	Innercas00:	102
Innercas01:	PVC	Site id:	DE1000000010943

163
SW
1/2 - 1 Mile
Lower

DE WELLS **DE1000000076753**

Objectid:	76753		
Permitnumb:	204465		
Localwelli:	Not Reported	Welltype:	Domestic - Standard
Dgsid:	Not Reported	Taxid:	Not Reported
Septicperm:	Not Reported	Wellauthco:	Not Reported
Wellstatus:	Active		
Estmaxcapa:	10		
Estdailyus:	300		
Requiresal:	NO	Estconstru:	Not Reported
Proposeddr:	Unknown	Formation:	Not Reported
Aquifer:	Not Reported	Pumpmaker:	Not Reported
Pumpintake:	0	Pumptestra:	0
Pumpratedc:	0		
Pumptestti:	0		
Pumpingwat:	0	Retainwell:	0
Staticwate:	0	Waterlevel:	Not Reported
Totaldepth:	0	Totaldep00:	40
Welltermun:	8	Welltermin:	None
Replacemen:	Not Reported	Replacedwe:	Not Reported
Wellabando:	Not Reported	Wellaban00:	Not Reported

Localid:	RT 1	Apprecdate:	20041004000000.000
Locreviewd:	20041004000000.000	Proposedco:	20041004000000.000
Permitappr:	20041004000000.000	Actualcons:	Not Reported
Completion:	Not Reported	Abandonrep:	Not Reported
Reclassify:	Not Reported	Potable:	No
Testtemp:	No	Gmz:	No
Wellpit:	No	Replacem00:	No
Allocrevie:	No	Sampled:	No
Cpcn:	No	Agprecdist:	No
Floodplain:	No	Smalllot:	No
Injection:	No	Pciv:	No
Emergency:	No	Confined:	No
Reviewable:	No	Existing:	No
Screentop:	0	Screenbase:	0
Screenmate:	Not Reported	Minwelldia:	0
Maxwelldia:	0		
Locid:	81891		
X:	227781	Y:	78960.1015625
Latitude:	38.710899		
Longitude:	-75.097262		
Locationme:	GIS High Accuracy Interpolation	County:	Sussex
Modgrid:	214-110	Watershed:	Lewes-Rehoboth Canal
Basin:	Inland Bays/Atlantic Ocean	Usgshydrol:	02060010
Licensenum:	161		
Wellcontra:	Duffys Well Drilling		
Owner:	Tankard, Blanche M		
Owneraddre:	4106 Route 1, Rehoboth Beach, DE 19971 US		
Grouttop:	0	Groutbase:	0
Groutmater:	Not Reported	Graveltop:	0
Gravelbase:	0	Gravelmate:	Not Reported
Innercasin:	0	Innercas00:	0
Innercas01:	Not Reported	Site id:	DE1000000076753

AF164
West
1/2 - 1 Mile
Higher

DE WELLS **DE1000000007535**

Objectid:	7535		
Permitnumb:	181406		
Localwelli:	Not Reported	Welltype:	Agricultural - Within CPCN
Dgsid:	Not Reported	Taxid:	Not Reported
Septicperm:	Not Reported	Wellauthco:	Not Reported
Wellstatus:	Active		
Estmaxcapa:	10		
Estdailyus:	300		
Requiresal:	NO	Estconstru:	20010928000000.000
Proposeddr:	Unknown	Formation:	Not Reported
Aquifer:	Not Reported	Pumpmaker:	Not Reported
Pumpintake:	0	Pumptestra:	0
Pumpratedc:	0		
Pumptestti:	0		
Pumpingwat:	0	Retainwell:	0
Staticwate:	0	Waterlevel:	Not Reported
Totaldepth:	0	Totaldep00:	56
Welltermun:	8	Welltermin:	None
Replacemen:	Not Reported	Replacedwe:	Not Reported
Wellabando:	Not Reported	Wellaban00:	Not Reported

Localid:	lot 10	Apprecdate:	20010924000000.000
Locreviewd:	20010924000000.000	Proposedco:	20010924000000.000
Permitappr:	20010924000000.000	Actualcons:	Not Reported
Completion:	20010928000000.000	Abandonrep:	Not Reported
Reclassify:	Not Reported	Potable:	No
Testtemp:	No	Gmz:	No
Wellpit:	No	Replacem00:	No
Allocrevie:	No	Sampled:	No
Cpcn:	No	Agprecdist:	No
Floodplain:	No	Smalllot:	No
Injection:	No	Pciv:	No
Emergency:	No	Confined:	No
Reviewable:	No	Existing:	No
Screentop:	0	Screenbase:	0
Screenmate:	Not Reported	Minwelldia:	0
Maxwelldia:	0		
Locid:	69594		
X:	227604	Y:	79509.703125
Latitude:	38.715855		
Longitude:	-75.099275		
Locationme:	GIS High Accuracy Interpolation	County:	Sussex
Modgrid:	208-112	Watershed:	Lewes-Rehoboth Canal
Basin:	Inland Bays/Atlantic Ocean	Usgshydrol:	02060010
Licensenum:	1		
Wellcontra:	White Drilling Corporation		
Owner:	Duncan-Morris, Irene		
Owneraddre:	227 Hebron Road, Rehoboth Beach, DE 19971 US		
Grouttop:	0	Groutbase:	0
Groutmater:	Not Reported	Graveltop:	0
Gravelbase:	0	Gravelmate:	Not Reported
Innercasin:	0	Innercas00:	0
Innercas01:	Not Reported	Site id:	DE1000000007535

AG165
SW
1/2 - 1 Mile
Lower

DE WELLS **DE1000000022265**

Objectid:	22265		
Permitnumb:	48600		
Localwelli:	Not Reported	Welltype:	Domestic - Standard
Dgsid:	Not Reported	Taxid:	Not Reported
Septicperm:	Not Reported	Wellauthco:	Not Reported
Wellstatus:	Active		
Estmaxcapa:	10		
Estdailyus:	500		
Requiresal:	NO	Estconstru:	19810605000000.000
Proposeddr:	Mud Rotary	Formation:	Undetermined
Aquifer:	Undetermined	Pumpmaker:	Not Reported
Pumpintake:	0	Pumptestra:	20
Pumpratedc:	0		
Pumptestti:	2		
Pumpingwat:	66	Retainwell:	0
Staticwate:	22	Waterlevel:	19810605000000.000
Totaldepth:	0	Totaldep00:	120
Welltermun:	0	Welltermin:	None
Replacemen:	Y	Replacedwe:	Not Reported
Wellabando:	Not Reported	Wellaban00:	Not Reported

Localid:	Cr 273 A	Apprecdate:	19810602000000.000
Locreviewd:	19810602000000.000	Proposedco:	19810602000000.000
Permitappr:	19810602000000.000	Actualcons:	Not Reported
Completion:	19810605000000.000	Abandonrep:	Not Reported
Reclassify:	Not Reported	Potable:	No
Testtemp:	No	Gmz:	No
Wellpit:	No	Replacem00:	No
Allocrevie:	No	Sampled:	No
Cpcn:	No	Agprecdist:	No
Floodplain:	No	Smalllot:	No
Injection:	No	Pciv:	No
Emergency:	No	Confined:	No
Reviewable:	No	Existing:	No
Screentop:	110	Screenbase:	120
Screenmate:	PVC	Minwelldia:	2
Maxwelldia:	2		
Locid:	104110		
X:	227890.203125	Y:	78828.03125
Latitude:	38.709706		
Longitude:	-75.096012		
Locationme:	Interpolation-Other	County:	Sussex
Modgrid:	208-104	Watershed:	Rehoboth Bay
Basin:	Inland Bays/Atlantic Ocean	Usgshydrol:	02060010
Licensenum:	14		
Wellcontra:	A C Schultes Of Delaware		
Owner:	Bonk, Harry		
Owneraddre:	4118 Route 1, Rehoboth Beach, DE 19971 US		
Grouttop:	0	Groutbase:	20
Groutmater:	Bentonite	Graveltop:	80
Gravelbase:	121	Gravelmate:	Gravel
Innercasin:	0	Innercas00:	110
Innercas01:	PVC	Site id:	DE1000000022265

AD166
WNW
1/2 - 1 Mile
Higher

DE WELLS **DE1000000004156**

Objectid:	4156		
Permitnumb:	181410		
Localwelli:	Not Reported	Welltype:	Agricultural - Standard
Dgsid:	Not Reported	Taxid:	Not Reported
Septicperm:	Not Reported	Wellauthco:	Not Reported
Wellstatus:	Active		
Estmaxcapa:	10		
Estdailyus:	300		
Requiresal:	NO	Estconstru:	20010928000000.000
Proposeddr:	Unknown	Formation:	Not Reported
Aquifer:	Not Reported	Pumpmaker:	Not Reported
Pumpintake:	0	Pumptestra:	0
Pumpratedc:	0		
Pumptestti:	0		
Pumpingwat:	0	Retainwell:	0
Staticwate:	0	Waterlevel:	Not Reported
Totaldepth:	0	Totaldep00:	52
Welltermun:	8	Welltermin:	None
Replacemen:	Not Reported	Replacedwe:	Not Reported
Wellabando:	Not Reported	Wellaban00:	Not Reported

Localid:	lot 3	Apprecdate:	20010924000000.000
Locreviewd:	20010924000000.000	Proposedco:	20010924000000.000
Permitappr:	20010924000000.000	Actualcons:	Not Reported
Completion:	20010928000000.000	Abandonrep:	Not Reported
Reclassify:	Not Reported	Potable:	No
Testtemp:	No	Gmz:	No
Wellpit:	No	Replacem00:	No
Allocrevie:	No	Sampled:	No
Cpcn:	No	Agprecdist:	No
Floodplain:	No	Smalllot:	No
Injection:	No	Pciv:	No
Emergency:	No	Confined:	No
Reviewable:	No	Existing:	No
Screentop:	0	Screenbase:	0
Screenmate:	Not Reported	Minwelldia:	0
Maxwelldia:	0		
Locid:	69598		
X:	227617	Y:	79688.703125
Latitude:	38.717467		
Longitude:	-75.099119		
Locationme:	GIS High Accuracy Interpolation	County:	Sussex
Modgrid:	208-112	Watershed:	Lewes-Rehoboth Canal
Basin:	Inland Bays/Atlantic Ocean	Usgshydrol:	02060010
Licensenum:	1		
Wellcontra:	White Drilling Corporation		
Owner:	Shelton, Stephanie		
Owneraddre:	154 Norwood Street, Rehoboth Beach, DE 19971 US		
Grouttop:	0	Groutbase:	0
Groutmater:	Not Reported	Graveltop:	0
Gravelbase:	0	Gravelmate:	Not Reported
Innercasin:	0	Innercas00:	0
Innercas01:	Not Reported	Site id:	DE1000000004156

AH167
NNW
1/2 - 1 Mile
Lower

DE WELLS **DE1000000009618**

Objectid:	9618		
Permitnumb:	228441		
Localwelli:	Not Reported	Welltype:	Agricultural - Within CPCN
Dgsid:	Not Reported	Taxid:	3-34-13.00-1458.00
Septicperm:	central	Wellauthco:	5852579
Wellstatus:	Completed		
Estmaxcapa:	30		
Estdailyus:	300		
Requiresal:	NO	Estconstru:	Not Reported
Proposeddr:	Mud Rotary	Formation:	Undetermined
Aquifer:	Undetermined	Pumpmaker:	Not Reported
Pumpintake:	0	Pumptestra:	50
Pumpratedc:	0		
Pumptestti:	2		
Pumpingwat:	25	Retainwell:	N
Staticwate:	18	Waterlevel:	20090629000000.000
Totaldepth:	130	Totaldep00:	145
Welltermun:	12	Welltermin:	Pitless Adaptor
Replacemen:	N	Replacedwe:	Not Reported
Wellabando:	Not Reported	Wellaban00:	Not Reported

Localid:	Not Reported	Apprecdate:	20090609000000.000
Locreviewd:	20090611000000.000	Proposedco:	20090615000000.000
Permitappr:	20090615000000.000	Actualcons:	Not Reported
Completion:	20090702000000.000	Abandonrep:	Not Reported
Reclassify:	Not Reported	Potable:	No
Testtemp:	No	Gmz:	No
Wellpit:	No	Replacem00:	No
Allocrevie:	No	Sampled:	No
Cpcn:	Yes	Agprecdist:	No
Floodplain:	No	Smalllot:	No
Injection:	No	Pciv:	No
Emergency:	No	Confined:	No
Reviewable:	No	Existing:	No
Screentop:	132	Screenbase:	140
Screenmate:	PVC	Minwelldia:	4
Maxwelldia:	4		
Locid:	811600		
X:	228167	Y:	80262.703125
Latitude:	38.722621		
Longitude:	-75.092773		
Locationme:	Address Matching-House Number	County:	Sussex
Modgrid:	206-112	Watershed:	Lewes-Rehoboth Canal
Basin:	Inland Bays/Atlantic Ocean	Usgshydrol:	02060010
Licensenum:	4427		
Wellcontra:	Aquatech Water Specialties, LLC		
Owner:	Kelly, Thomas F		
Owneraddre:	37580 Worcester Drive, Suite 101, Rehoboth Beach, DE 19971 US		
Grouttop:	0	Groutbase:	50
Groutmater:	Bentonite	Graveltop:	130
Gravelbase:	140	Gravelmate:	Gravel
Innercasin:	0	Innercas00:	132
Innercas01:	PVC	Site id:	DE1000000009618

AF168
West
1/2 - 1 Mile
Higher

DE WELLS **DE1000000060019**

Objectid:	60019		
Permitnumb:	112358		
Localwelli:	Not Reported	Welltype:	Domestic - Standard
Dgsid:	Not Reported	Taxid:	3-34-13.19-0069.00
Septicperm:	Not Reported	Wellauthco:	Not Reported
Wellstatus:	Active		
Estmaxcapa:	10		
Estdailyus:	300		
Requiresal:	NO	Estconstru:	19970801000000.000
Proposeddr:	Mud Rotary	Formation:	Undetermined
Aquifer:	Undetermined	Pumpmaker:	Not Reported
Pumpintake:	0	Pumptestra:	20
Pumpratedc:	5		
Pumptestti:	1		
Pumpingwat:	0	Retainwell:	0
Staticwate:	-11	Waterlevel:	19970801000000.000
Totaldepth:	0	Totaldep00:	50
Welltermun:	0	Welltermin:	Standard T
Replacemen:	Not Reported	Replacedwe:	Not Reported
Wellabando:	Not Reported	Wellaban00:	Not Reported

Localid:	CR 293	Apprecdate:	19970714000000.000
Locreviewd:	20130403000000.000	Proposedco:	19970714000000.000
Permitappr:	19970714000000.000	Actualcons:	Not Reported
Completion:	19970801000000.000	Abandonrep:	Not Reported
Reclassify:	Not Reported	Potable:	No
Testtemp:	No	Gmz:	No
Wellpit:	No	Replacem00:	No
Allocrevie:	No	Sampled:	No
Cpcn:	No	Agprecdist:	No
Floodplain:	No	Smalllot:	No
Injection:	No	Pciv:	No
Emergency:	No	Confined:	No
Reviewable:	No	Existing:	No
Screentop:	0	Screenbase:	35
Screenmate:	PVC	Minwelldia:	2
Maxwelldia:	2		
Locid:	97551		
X:	227580.59375	Y:	79499.71875
Latitude:	38.715766		
Longitude:	-75.099544		
Locationme:	GPS-Differentially Corrected	County:	Sussex
Modgrid:	208-112	Watershed:	Lewes-Rehoboth Canal
Basin:	Inland Bays/Atlantic Ocean	Usgshydrol:	02060010
Licensenum:	931		
Wellcontra:	First State Sampling		
Owner:	Jackson, David L		
Owneraddre:	158 C & R Center Road, Felton, DE 19943 US		
Grouttop:	0	Groutbase:	20
Groutmater:	Bentonite	Graveltop:	20
Gravelbase:	50	Gravelmate:	Gravel
Innercasin:	0	Innercas00:	30
Innercas01:	PVC	Site id:	DE1000000060019

AH169
NNW
1/2 - 1 Mile
Lower

DE WELLS **DE1000000009392**

Objectid:	9392		
Permitnumb:	226285		
Localwelli:	Not Reported	Welltype:	Agricultural - Within CPCN
Dgsid:	Not Reported	Taxid:	3-34-13.00-1704.00
Septicperm:	central	Wellauthco:	3961400
Wellstatus:	Completed		
Estmaxcapa:	20		
Estdailyus:	300		
Requiresal:	NO	Estconstru:	Not Reported
Proposeddr:	Mud Rotary	Formation:	Undetermined
Aquifer:	Undetermined	Pumpmaker:	Not Reported
Pumpintake:	0	Pumptestra:	25
Pumpratedc:	0		
Pumptestti:	2		
Pumpingwat:	16	Retainwell:	N
Staticwate:	10	Waterlevel:	20090331000000.000
Totaldepth:	130	Totaldep00:	135
Welltermun:	8	Welltermin:	Pitless Adaptor
Replacemen:	N	Replacedwe:	Not Reported
Wellabando:	Not Reported	Wellaban00:	Not Reported

Localid:	Not Reported	Apprecdate:	20081027000000.000
Locreviewd:	20081028000000.000	Proposedco:	20081114000000.000
Permitappr:	20081114000000.000	Actualcons:	Not Reported
Completion:	20090402000000.000	Abandonrep:	Not Reported
Reclassify:	Not Reported	Potable:	No
Testtemp:	No	Gmz:	No
Wellpit:	No	Replacem00:	No
Allocrevie:	No	Sampled:	No
Cpcn:	Yes	Agprecdist:	No
Floodplain:	No	Smalllot:	No
Injection:	No	Pciv:	No
Emergency:	No	Confined:	No
Reviewable:	No	Existing:	No
Screentop:	115	Screenbase:	135
Screenmate:	PVC	Minwelldia:	4
Maxwelldia:	4		
Locid:	594927		
X:	228135	Y:	80264
Latitude:	38.722633		
Longitude:	-75.093141		
Locationme:	Address Matching-House Number	County:	Sussex
Modgrid:	206-112	Watershed:	Lewes-Rehoboth Canal
Basin:	Inland Bays/Atlantic Ocean	Usgshydrol:	02060010
Licensenum:	201		
Wellcontra:	John's Well Drilling Inc		
Owner:	Novello, Samuel		
Owneraddre:	37571 Worcester Drive, Rehoboth Beach, DE 19971 US		
Grouttop:	0	Groutbase:	115
Groutmater:	Bentonite	Graveltop:	115
Gravelbase:	135	Gravelmate:	Gravel
Innercasin:	0	Innercas00:	115
Innercas01:	PVC	Site id:	DE1000000009392

AH170
NNW
1/2 - 1 Mile
Lower

DE WELLS **DE1000000007128**

Objectid:	7128		
Permitnumb:	235150		
Localwelli:	Not Reported	Welltype:	Agricultural - Within CPCN
Dgsid:	Not Reported	Taxid:	3-34-13.00-1706.00
Septicperm:	central	Wellauthco:	4325872
Wellstatus:	Completed		
Estmaxcapa:	20		
Estdailyus:	300		
Requiresal:	NO	Estconstru:	Not Reported
Proposeddr:	Mud Rotary	Formation:	Undetermined
Aquifer:	Undetermined	Pumpmaker:	Not Reported
Pumpintake:	0	Pumptestra:	50
Pumpratedc:	0		
Pumptestti:	2		
Pumpingwat:	20	Retainwell:	N
Staticwate:	12	Waterlevel:	20110526000000.000
Totaldepth:	120	Totaldep00:	115
Welltermun:	12	Welltermin:	Pitless Adaptor
Replacemen:	N	Replacedwe:	Not Reported
Wellabando:	Not Reported	Wellaban00:	Not Reported

Localid:	Not Reported	Apprecdate:	20110414000000.000
Locreviewd:	20110414000000.000	Proposedco:	20110429000000.000
Permitappr:	20110429000000.000	Actualcons:	Not Reported
Completion:	20110510000000.000	Abandonrep:	Not Reported
Reclassify:	Not Reported	Potable:	No
Testtemp:	No	Gmz:	No
Wellpit:	No	Replacem00:	No
Allocrevie:	No	Sampled:	No
Cpcn:	Yes	Agprecdist:	No
Floodplain:	No	Smalllot:	No
Injection:	No	Pciv:	No
Emergency:	No	Confined:	No
Reviewable:	No	Existing:	No
Screentop:	100	Screenbase:	110
Screenmate:	PVC	Minwelldia:	4
Maxwelldia:	4		
Locid:	922488		
X:	228072	Y:	80239.1015625
Latitude:	38.722411		
Longitude:	-75.093867		
Locationme:	Address Matching-House Number	County:	Sussex
Modgrid:	206-112	Watershed:	Lewes-Rehoboth Canal
Basin:	Inland Bays/Atlantic Ocean	Usgshydrol:	02060010
Licensenum:	4427		
Wellcontra:	Aquatech Water Specialties, LLC		
Owner:	Pomeroy, Jeff A		
Owneraddre:	4952 Ten Oaks Road, Dayton, MD 21036 US		
Grouttop:	0	Groutbase:	50
Groutmater:	Bentonite	Graveltop:	98
Gravelbase:	110	Gravelmate:	Gravel
Innercasin:	0	Innercas00:	100
Innercas01:	PVC	Site id:	DE1000000007128

AI171
NNE
1/2 - 1 Mile
Lower

DE WELLS **DE1000000003920**

Objectid:	3920		
Permitnumb:	173506		
Localwelli:	Not Reported	Welltype:	Agricultural - Standard
Dgsid:	Not Reported	Taxid:	Not Reported
Septicperm:	Not Reported	Wellauthco:	Not Reported
Wellstatus:	Active		
Estmaxcapa:	15		
Estdailyus:	4000		
Requiresal:	NO	Estconstru:	20000816000000.000
Proposeddr:	Mud Rotary	Formation:	Undetermined
Aquifer:	Undetermined	Pumpmaker:	Not Reported
Pumpintake:	30	Pumptestra:	70
Pumpratedc:	15		
Pumptestti:	2		
Pumpingwat:	20	Retainwell:	0
Staticwate:	-15	Waterlevel:	20000816000000.000
Totaldepth:	0	Totaldep00:	115
Welltermun:	12	Welltermin:	Pitless Adaptor
Replacemen:	Not Reported	Replacedwe:	Not Reported
Wellabando:	Not Reported	Wellaban00:	Not Reported

Localid:	Lot 15 &p/o 14	Apprecdate:	20000725000000.000
Locreviewd:	20000725000000.000	Proposedco:	20000725000000.000
Permitappr:	20000725000000.000	Actualcons:	Not Reported
Completion:	20000816000000.000	Abandonrep:	Not Reported
Reclassify:	Not Reported	Potable:	No
Testtemp:	No	Gmz:	No
Wellpit:	No	Replacem00:	No
Allocrevie:	No	Sampled:	No
Cpcn:	No	Agprecdist:	No
Floodplain:	No	Smalllot:	No
Injection:	No	Pciv:	No
Emergency:	No	Confined:	No
Reviewable:	No	Existing:	No
Screentop:	105	Screenbase:	115
Screenmate:	PVC	Minwelldia:	4
Maxwelldia:	4		
Locid:	65303		
X:	228633	Y:	80287.796875
Latitude:	38.722832		
Longitude:	-75.087412		
Locationme:	GIS High Accuracy Interpolation	County:	Sussex
Modgrid:	210-114	Watershed:	Lewes-Rehoboth Canal
Basin:	Inland Bays/Atlantic Ocean	Usgshydrol:	02060010
Licensenum:	1		
Wellcontra:	White Drilling Corporation		
Owner:	Margolis, Richard S		
Owneraddre:	11308 Crossing Glen Court, Potomac, MD 20854 US		
Grouttop:	0	Groutbase:	100
Groutmater:	Bentonite	Graveltop:	100
Gravelbase:	115	Gravelmate:	Gravel
Innercasin:	0	Innercas00:	105
Innercas01:	PVC	Site id:	DE1000000003920

AJ172
East
1/2 - 1 Mile
Lower

DE WELLS **DE1000000133755**

Objectid:	133755		
Permitnumb:	236797		
Localwelli:	Not Reported	Welltype:	Soil Borings - Standard
Dgsid:	Not Reported	Taxid:	3-34-14.17-0495.00
Septicperm:	n/a	Wellauthco:	6101366
Wellstatus:	Well Abandoned		
Estmaxcapa:	0		
Estdailyus:	0		
Requiresal:	NO	Estconstru:	Not Reported
Proposeddr:	Geo-Probe	Formation:	Not Reported
Aquifer:	Not Reported	Pumpmaker:	Not Reported
Pumpintake:	0	Pumptestra:	0
Pumpratedc:	0		
Pumptestti:	0		
Pumpingwat:	0	Retainwell:	N
Staticwate:	0	Waterlevel:	Not Reported
Totaldepth:	30	Totaldep00:	30
Welltermun:	0	Welltermin:	Not Reported
Replacemen:	N	Replacedwe:	Not Reported
Wellabando:	Not Reported	Wellaban00:	Not Reported

Localid:	Not Reported	Apprecdate:	20110829000000.000
Locreviewd:	20110829000000.000	Proposedco:	20110901000000.000
Permitappr:	20110901000000.000	Actualcons:	Not Reported
Completion:	20111103000000.000	Abandonrep:	20110913000000.000
Reclassify:	Not Reported	Potable:	No
Testtemp:	No	Gmz:	No
Wellpit:	No	Replacem00:	No
Allocrevie:	No	Sampled:	No
Cpcn:	Yes	Agprecdist:	No
Floodplain:	No	Smalllot:	No
Injection:	No	Pciv:	No
Emergency:	No	Confined:	No
Reviewable:	No	Existing:	No
Screentop:	0	Screenbase:	0
Screenmate:	Not Reported	Minwelldia:	0
Maxwelldia:	0		
Locid:	932698		
X:	229268	Y:	79426.296875
Latitude:	38.715051		
Longitude:	-75.080148		
Locationme:	Address Matching-House Number	County:	Sussex
Modgrid:	218-110	Watershed:	Lewes-Rehoboth Canal
Basin:	Inland Bays/Atlantic Ocean	Usgshydrol:	02060010
Licensenum:	5378		
Wellcontra:	Summit Site Services Inc		
Owner:	Simpler, Kenneth Trustee		
Owneraddre:	11 Venetian Drive, Rehoboth Beach, DE 19971 US		
Grouttop:	0	Groutbase:	0
Groutmater:	Not Reported	Graveltop:	0
Gravelbase:	0	Gravelmate:	Not Reported
Innercasin:	0	Innercas00:	0
Innercas01:	Not Reported	Site id:	DE1000000133755

AH173
NNW
1/2 - 1 Mile
Lower

DE WELLS **DE1000000009976**

Objectid:	9976		
Permitnumb:	232044		
Localwelli:	Not Reported	Welltype:	Agricultural - Within CPCN
Dgsid:	Not Reported	Taxid:	3-34-13.00-1459.00
Septicperm:	City of Rehoboth	Wellauthco:	6919201
Wellstatus:	Completed		
Estmaxcapa:	0		
Estdailyus:	300		
Requiresal:	NO	Estconstru:	20100722000000.000
Proposeddr:	Mud Rotary	Formation:	Undetermined
Aquifer:	Undetermined	Pumpmaker:	Not Reported
Pumpintake:	0	Pumptestra:	20
Pumpratedc:	0		
Pumptestti:	1		
Pumpingwat:	14	Retainwell:	Not Reported
Staticwate:	9	Waterlevel:	20100721000000.000
Totaldepth:	130	Totaldep00:	40
Welltermun:	12	Welltermin:	Pitless Adaptor
Replacemen:	N	Replacedwe:	Not Reported
Wellabando:	Not Reported	Wellaban00:	Not Reported

Localid:	Not Reported	Apprecdate:	20100707081213.000
Locreviewd:	20100707081213.000	Proposedco:	20100707081213.000
Permitappr:	20100712000000.000	Actualcons:	Not Reported
Completion:	20100720000000.000	Abandonrep:	Not Reported
Reclassify:	Not Reported	Potable:	No
Testtemp:	No	Gmz:	No
Wellpit:	No	Replacem00:	No
Allocrevie:	No	Sampled:	No
Cpcn:	Yes	Agprecdist:	No
Floodplain:	No	Smalllot:	Yes
Injection:	No	Pciv:	No
Emergency:	No	Confined:	No
Reviewable:	No	Existing:	No
Screentop:	30	Screenbase:	40
Screenmate:	PVC	Minwelldia:	4
Maxwelldia:	4		
Locid:	891977		
X:	228185.09375	Y:	80284.9765625
Latitude:	38.722821		
Longitude:	-75.092562		
Locationme:	Address Matching-House Number	County:	Sussex
Modgrid:	206-112	Watershed:	Lewes-Rehoboth Canal
Basin:	Inland Bays/Atlantic Ocean	Usgshydrol:	02060010
Licensenum:	5416		
Wellcontra:	Willey & Company, Inc		
Owner:	Nelson, Howard		
Owneraddre:	37584 Worcester Drive, Rehoboth Beach, DE 19971 US		
Grouttop:	0	Groutbase:	20
Groutmater:	Bentonite	Graveltop:	30
Gravelbase:	40	Gravelmate:	Gravel
Innercasin:	0	Innercas00:	30
Innercas01:	PVC	Site id:	DE1000000009976

AI174
NNE
1/2 - 1 Mile
Lower

DE WELLS **DE1000000007300**

Objectid:	7300		
Permitnumb:	167408		
Localwelli:	Not Reported	Welltype:	Agricultural - Within CPCN
Dgsid:	Not Reported	Taxid:	Not Reported
Septicperm:	Not Reported	Wellauthco:	Not Reported
Wellstatus:	Active		
Estmaxcapa:	15		
Estdailyus:	6000		
Requiresal:	NO	Estconstru:	19990914000000.000
Proposeddr:	Mud Rotary	Formation:	Undetermined
Aquifer:	Undetermined	Pumpmaker:	Not Reported
Pumpintake:	40	Pumptestra:	60
Pumpratedc:	15		
Pumptestti:	2		
Pumpingwat:	23	Retainwell:	0
Staticwate:	19	Waterlevel:	19990914000000.000
Totaldepth:	0	Totaldep00:	117
Welltermun:	24	Welltermin:	Pitless Adaptor
Replacemen:	Not Reported	Replacedwe:	Not Reported
Wellabando:	Not Reported	Wellaban00:	Not Reported

Localid:	Lot 3-F	Apprecdate:	19990826000000.000
Locreviewd:	19990826000000.000	Proposedco:	19990826000000.000
Permitappr:	19990826000000.000	Actualcons:	Not Reported
Completion:	19990914000000.000	Abandonrep:	Not Reported
Reclassify:	Not Reported	Potable:	No
Testtemp:	No	Gmz:	No
Wellpit:	No	Replacem00:	No
Allocrevie:	No	Sampled:	No
Cpcn:	No	Agprecdist:	No
Floodplain:	No	Smalllot:	No
Injection:	No	Pciv:	No
Emergency:	No	Confined:	No
Reviewable:	No	Existing:	No
Screentop:	107	Screenbase:	117
Screenmate:	PVC	Minwelldia:	4
Maxwelldia:	4		
Locid:	61794		
X:	228647	Y:	80288.3984375
Latitude:	38.722837		
Longitude:	-75.087251		
Locationme:	GIS High Accuracy Interpolation	County:	Sussex
Modgrid:	210-114	Watershed:	Lewes-Rehoboth Canal
Basin:	Inland Bays/Atlantic Ocean	Usgshydrol:	02060010
Licensenum:	1		
Wellcontra:	White Drilling Corporation		
Owner:	Margolis, Richard S		
Owneraddre:	11308 Crossing Glen Court, Potomac, MD 20854 US		
Grouttop:	0	Groutbase:	100
Groutmater:	Bentonite	Graveltop:	100
Gravelbase:	117	Gravelmate:	Gravel
Innercasin:	24	Innercas00:	107
Innercas01:	PVC	Site id:	DE1000000007300

175
NW
1/2 - 1 Mile
Lower

DE WELLS **DE1000000004398**

Objectid:	4398		
Permitnumb:	188233		
Localwelli:	Not Reported	Welltype:	Agricultural - Standard
Dgsid:	Not Reported	Taxid:	Not Reported
Septicperm:	Not Reported	Wellauthco:	Not Reported
Wellstatus:	Permit Expired		
Estmaxcapa:	20		
Estdailyus:	400		
Requiresal:	NO	Estconstru:	Not Reported
Proposeddr:	Unknown	Formation:	Not Reported
Aquifer:	Not Reported	Pumpmaker:	Not Reported
Pumpintake:	0	Pumptestra:	0
Pumpratedc:	0		
Pumptestti:	0		
Pumpingwat:	0	Retainwell:	0
Staticwate:	0	Waterlevel:	Not Reported
Totaldepth:	0	Totaldep00:	70
Welltermun:	8	Welltermin:	None
Replacemen:	Not Reported	Replacedwe:	Not Reported
Wellabando:	Not Reported	Wellaban00:	Not Reported

Localid:	Well 6	Apprecdate:	20020807000000.000
Locreviewd:	20020807000000.000	Proposedco:	20020807000000.000
Permitappr:	20020807000000.000	Actualcons:	Not Reported
Completion:	Not Reported	Abandonrep:	Not Reported
Reclassify:	Not Reported	Potable:	No
Testtemp:	No	Gmz:	No
Wellpit:	No	Replacem00:	No
Allocrevie:	No	Sampled:	No
Cpcn:	No	Agprecdist:	No
Floodplain:	No	Smalllot:	No
Injection:	No	Pciv:	No
Emergency:	No	Confined:	No
Reviewable:	No	Existing:	No
Screentop:	0	Screenbase:	0
Screenmate:	Not Reported	Minwelldia:	0
Maxwelldia:	0		
Locid:	73233		
X:	227711	Y:	79948.203125
Latitude:	38.719802		
Longitude:	-75.098027		
Locationme:	GIS High Accuracy Interpolation	County:	Sussex
Modgrid:	206-112	Watershed:	Lewes-Rehoboth Canal
Basin:	Inland Bays/Atlantic Ocean	Usgshydrol:	02060010
Licensenum:	4091		
Wellcontra:	Alan Daisey Well Drilling Inc		
Owner:	Canal Corkran LLC		
Owneraddre:	PO Box 605, Rehoboth Beach, DE 19971 US		
Grouttop:	0	Groutbase:	0
Groutmater:	Not Reported	Graveltop:	0
Gravelbase:	0	Gravelmate:	Not Reported
Innercasin:	0	Innercas00:	0
Innercas01:	Not Reported	Site id:	DE1000000004398

AB176
North
1/2 - 1 Mile
Lower

DE WELLS **DE1000000007889**

Objectid:	7889		
Permitnumb:	203013		
Localwelli:	Not Reported	Welltype:	Agricultural - Within CPCN
Dgsid:	Not Reported	Taxid:	Not Reported
Septicperm:	Not Reported	Wellauthco:	Not Reported
Wellstatus:	Active		
Estmaxcapa:	15		
Estdailyus:	500		
Requiresal:	NO	Estconstru:	20040825000000.000
Proposeddr:	Mud Rotary	Formation:	Undetermined
Aquifer:	Undetermined	Pumpmaker:	Not Reported
Pumpintake:	0	Pumptestra:	60
Pumpratedc:	0		
Pumptestti:	3		
Pumpingwat:	25	Retainwell:	0
Staticwate:	19	Waterlevel:	20040825000000.000
Totaldepth:	0	Totaldep00:	110
Welltermun:	24	Welltermin:	Pitless Adaptor
Replacemen:	Not Reported	Replacedwe:	Not Reported
Wellabando:	Not Reported	Wellaban00:	Not Reported

Localid:	Lot 5F	Apprecdate:	20040728000000.000
Locreviewd:	20040728000000.000	Proposedco:	20040728000000.000
Permitappr:	20040728000000.000	Actualcons:	Not Reported
Completion:	20040825000000.000	Abandonrep:	Not Reported
Reclassify:	Not Reported	Potable:	No
Testtemp:	No	Gmz:	No
Wellpit:	No	Replacem00:	No
Allocrevie:	No	Sampled:	No
Cpcn:	No	Agprecdist:	No
Floodplain:	No	Smalllot:	No
Injection:	No	Pciv:	No
Emergency:	No	Confined:	No
Reviewable:	No	Existing:	No
Screentop:	100	Screenbase:	110
Screenmate:	PVC	Minwelldia:	4
Maxwelldia:	4		
Locid:	81121		
X:	228535	Y:	80315.296875
Latitude:	38.723083		
Longitude:	-75.088538		
Locationme:	GIS High Accuracy Interpolation	County:	Sussex
Modgrid:	210-114	Watershed:	Lewes-Rehoboth Canal
Basin:	Inland Bays/Atlantic Ocean	Usgshydrol:	02060010
Licensenum:	789		
Wellcontra:	Atlantic Well Drilling Inc		
Owner:	Beck, John A		
Owneraddre:	70 Tidewaters Road, Rehoboth Beach, DE 19971 US		
Grouttop:	0	Groutbase:	60
Groutmater:	Bentonite	Graveltop:	87
Gravelbase:	110	Gravelmate:	Gravel
Innercasin:	0	Innercas00:	100
Innercas01:	PVC	Site id:	DE1000000007889

177
SSW
1/2 - 1 Mile
Lower

DE WELLS **DE1000000011093**

Objectid:	11093		
Permitnumb:	238620		
Localwelli:	2.91 acres	Welltype:	Agricultural - Within CPCN
Dgsid:	Not Reported	Taxid:	3-34-19.08-0036.00
Septicperm:	central	Wellauthco:	3678654
Wellstatus:	Completed		
Estmaxcapa:	50		
Estdailyus:	72000		
Requiresal:	NO	Estconstru:	Not Reported
Proposeddr:	Mud Rotary	Formation:	Undetermined
Aquifer:	Undetermined	Pumpmaker:	Not Reported
Pumpintake:	0	Pumptestra:	50
Pumpratedc:	0		
Pumptestti:	2		
Pumpingwat:	25	Retainwell:	N
Staticwate:	15	Waterlevel:	20120502000000.000
Totaldepth:	130	Totaldep00:	147
Welltermun:	12	Welltermin:	Pitless Adaptor
Replacemen:	N	Replacedwe:	Not Reported
Wellabando:	Not Reported	Wellaban00:	Not Reported

Localid:	Not Reported	Apprecdate:	20120306000000.000
Locreviewd:	20120307000000.000	Proposedco:	20120321000000.000
Permitappr:	20120321000000.000	Actualcons:	Not Reported
Completion:	20120427000000.000	Abandonrep:	Not Reported
Reclassify:	Not Reported	Potable:	No
Testtemp:	No	Gmz:	No
Wellpit:	No	Replacem00:	No
Allocrevie:	No	Sampled:	No
Cpcn:	Yes	Agprecdist:	No
Floodplain:	No	Smalllot:	No
Injection:	No	Pciv:	No
Emergency:	No	Confined:	No
Reviewable:	No	Existing:	No
Screentop:	130	Screenbase:	140
Screenmate:	PVC	Minwelldia:	4
Maxwelldia:	4		
Locid:	946179		
X:	228072	Y:	78674.203125
Latitude:	38.708314		
Longitude:	-75.09393		
Locationme:	Address Matching-House Number	County:	Sussex
Modgrid:	208-104	Watershed:	Rehoboth Bay
Basin:	Inland Bays/Atlantic Ocean	Usgshydrol:	02060010
Licensenum:	4427		
Wellcontra:	Aquatech Water Specialties, LLC		
Owner:	Blue Point Villa		
Owneraddre:	20374 Blue Point Drive, Rehoboth Beach, DE 19971 US		
Grouttop:	0	Groutbase:	50
Groutmater:	Bentonite	Graveltop:	128
Gravelbase:	140	Gravelmate:	Gravel
Innercasin:	0	Innercas00:	130
Innercas01:	PVC	Site id:	DE1000000011093

AE178
NNE
1/2 - 1 Mile
Lower

FED USGS **USGS40000231151**

Org. Identifier:	USGS-MD		
Formal name:	USGS Maryland Water Science Center		
Monloc Identifier:	USGS-384322075051101		
Monloc name:	Oi25-18		
Monloc type:	Well		
Monloc desc:	SWAP project, lmd 6/30/03		
Huc code:	02060010	Drainagearea value:	Not Reported
Drainagearea Units:	Not Reported	Contrib drainagearea:	Not Reported
Contrib drainagearea units:	Not Reported	Latitude:	38.7226583
Longitude:	-75.0863028	Sourcemap scale:	24000
Horiz Acc measure:	.1	Horiz Acc measure units:	seconds
Horiz Collection method:	Global positioning system (GPS), uncorrected		
Horiz coord refsys:	NAD83	Vert measure val:	13.96
Vert measure units:	feet	Vertacc measure val:	1
Vert accmeasure units:	feet		
Vertcollection method:	Interpolated from topographic map		
Vert coord refsys:	NGVD29	Countrycode:	US
Aquifername:	Northern Atlantic Coastal Plain aquifer system		
Formation type:	Columbia Group		

Aquifer type:	Unconfined single aquifer		
Construction date:	19930203	Welldepth:	38
Welldepth units:	ft	Wellholedepth:	38
Wellholedepth units:	ft		

Ground-water levels, Number of Measurements: 0

AF179
West
1/2 - 1 Mile
Higher

DE WELLS **DE1000000007534**

Objectid:	7534		
Permitnumb:	181405		
Localwelli:	Not Reported	Welltype:	Agricultural - Within CPCN
Dgsid:	Not Reported	Taxid:	Not Reported
Septicperm:	Not Reported	Wellauthco:	Not Reported
Wellstatus:	Active		
Estmaxcapa:	10		
Estdailyus:	300		
Requiresal:	NO	Estconstru:	20010928000000.000
Proposeddr:	Unknown	Formation:	Not Reported
Aquifer:	Not Reported	Pumpmaker:	Not Reported
Pumpintake:	0	Pumptestra:	0
Pumpratedc:	0		
Pumptestti:	0		
Pumpingwat:	0	Retainwell:	0
Staticwate:	0	Waterlevel:	Not Reported
Totaldepth:	0	Totaldep00:	56
Welltermun:	8	Welltermin:	None
Replacemen:	Not Reported	Replacedwe:	Not Reported
Wellabando:	Not Reported	Wellaban00:	Not Reported
Localid:	Hebron Rd	Apprecdate:	20010924000000.000
Locreviewd:	20010924000000.000	Proposedco:	20010924000000.000
Permitappr:	20010924000000.000	Actualcons:	Not Reported
Completion:	20010928000000.000	Abandonrep:	Not Reported
Reclassify:	Not Reported	Potable:	No
Testtemp:	No	Gmz:	No
Wellpit:	No	Replacem00:	No
Allocrevie:	No	Sampled:	No
Cpcn:	No	Agprecdist:	No
Floodplain:	No	Smalllot:	No
Injection:	No	Pciv:	No
Emergency:	No	Confined:	No
Reviewable:	No	Existing:	No
Screentop:	0	Screenbase:	0
Screenmate:	Not Reported	Minwelldia:	0
Maxwelldia:	0		
Locid:	69593		
X:	227554	Y:	79441
Latitude:	38.715238		
Longitude:	-75.099853		
Locationme:	GIS High Accuracy Interpolation	County:	Sussex
Modgrid:	208-112	Watershed:	Lewes-Rehoboth Canal
Basin:	Inland Bays/Atlantic Ocean	Usgshydrol:	02060010
Licensenum:	1		
Wellcontra:	White Drilling Corporation		
Owner:	Pettit, Charles		
Owneraddre:	209 Hebron Road, Rehoboth Beach, DE 19971 US		
Grouttop:	0	Groutbase:	0
Groutmater:	Not Reported	Graveltop:	0
Gravelbase:	0	Gravelmate:	Not Reported

Innercasin:	0	Innercas00:	0
Innercas01:	Not Reported	Site id:	DE1000000007534

AJ180
East
1/2 - 1 Mile
Lower

DE WELLS **DE1000000133754**

Objectid:	133754		
Permitnumb:	236796		
Localwelli:	Not Reported	Welltype:	Soil Borings - Standard
Dgsid:	Not Reported	Taxid:	3-34-14.17-0492.00
Septicperm:	n/a	Wellauthco:	6094677
Wellstatus:	Well Abandoned		
Estmaxcapa:	0		
Estdailyus:	0		
Requiresal:	NO	Estconstru:	Not Reported
Proposeddr:	Geo-Probe	Formation:	Undetermined
Aquifer:	Undetermined	Pumpmaker:	Not Reported
Pumpintake:	0	Pumptestra:	48
Pumpratedc:	0		
Pumptestti:	1		
Pumpingwat:	16	Retainwell:	N
Staticwate:	10	Waterlevel:	20110901000000.000
Totaldepth:	30	Totaldep00:	50
Welltermun:	8	Welltermin:	Pitless Adaptor
Replacemen:	N	Replacedwe:	Not Reported
Wellabando:	Not Reported	Wellaban00:	Not Reported
Localid:	Not Reported	Apprecdate:	20110829000000.000
Locreviewd:	20110829000000.000	Proposedco:	20110901000000.000
Permitappr:	20110901000000.000	Actualcons:	Not Reported
Completion:	Not Reported	Abandonrep:	20110913000000.000
Reclassify:	Not Reported	Potable:	No
Testtemp:	No	Gmz:	No
Wellpit:	No	Replacem00:	No
Allocrevie:	No	Sampled:	No
Cpcn:	Yes	Agprecdist:	No
Floodplain:	No	Smalllot:	No
Injection:	No	Pciv:	No
Emergency:	No	Confined:	No
Reviewable:	No	Existing:	No
Screentop:	38	Screenbase:	48
Screenmate:	PVC	Minwelldia:	4
Maxwelldia:	4		
Locid:	932695		
X:	229284	Y:	79440.703125
Latitude:	38.71518		
Longitude:	-75.079964		
Locationme:	Address Matching-House Number	County:	Sussex
Modgrid:	218-110	Watershed:	Lewes-Rehoboth Canal
Basin:	Inland Bays/Atlantic Ocean	Usgshydrol:	02060010
Licensenum:	5378		
Wellcontra:	Summit Site Services Inc		
Owner:	Simpler Jr, Kenneth		
Owneraddre:	11 Venetian Drive, Rehoboth Beach, DE 19971 US		
Grouttop:	0	Groutbase:	20
Groutmater:	Bentonite	Graveltop:	50
Gravelbase:	50	Gravelmate:	Gravel

Innercasin:	0	Innercas00:	38
Innercas01:	PVC	Site id:	DE1000000133754

AK181
NNW
1/2 - 1 Mile
Lower

DE WELLS **DE1000000012065**

Objectid:	12065		
Permitnumb:	243229		
Localwelli:	Not Reported	Welltype:	Agricultural - Within CPCN
Dgsid:	Not Reported	Taxid:	3-34-13.00-1448.00
Septicperm:	central	Wellauthco:	2566790
Wellstatus:	Completed		
Estmaxcapa:	15		
Estdailyus:	300		
Requiresal:	NO	Estconstru:	Not Reported
Proposeddr:	Mud Rotary	Formation:	Undetermined
Aquifer:	Undetermined	Pumpmaker:	Not Reported
Pumpintake:	0	Pumptestra:	40
Pumpratedc:	0		
Pumptestti:	0		
Pumpingwat:	36	Retainwell:	N
Staticwate:	34	Waterlevel:	20130611000000.000
Totaldepth:	70	Totaldep00:	90
Welltermun:	12	Welltermin:	Pitless Adaptor
Replacemen:	N	Replacedwe:	Not Reported
Wellabando:	Not Reported	Wellaban00:	Not Reported
Localid:	Not Reported	Apprecdate:	20130419000000.000
Locreviewd:	20130419000000.000	Proposedco:	20130502000000.000
Permitappr:	20130502000000.000	Actualcons:	Not Reported
Completion:	20130611000000.000	Abandonrep:	Not Reported
Reclassify:	Not Reported	Potable:	No
Testtemp:	No	Gmz:	No
Wellpit:	No	Replacem00:	No
Allocrevie:	No	Sampled:	No
Cpcn:	Yes	Agprecdist:	No
Floodplain:	No	Smalllot:	No
Injection:	No	Pciv:	No
Emergency:	No	Confined:	No
Reviewable:	No	Existing:	No
Screentop:	80	Screenbase:	90
Screenmate:	PVC	Minwelldia:	4
Maxwelldia:	4		
Locid:	1020656		
X:	227980.203125	Y:	80214.0234375
Latitude:	38.722188		
Longitude:	-75.094921		
Locationme:	GPS-Differentially Corrected	County:	Sussex
Modgrid:	206-112	Watershed:	Lewes-Rehoboth Canal
Basin:	Inland Bays/Atlantic Ocean	Usgshydrol:	02060010
Licensenum:	4091		
Wellcontra:	Alan Daisey Well Drilling Inc		
Owner:	Gipple, Jordan		
Owneraddre:	37542 Worchester Drive, Rehoboth Beach, DE 19971 US		
Grouttop:	0	Groutbase:	20
Groutmater:	Bentonite	Graveltop:	80
Gravelbase:	90	Gravelmate:	Gravel

Innercasin:	0	Innercas00:	80
Innercas01:	PVC	Site id:	DE1000000012065

AI182
NNE **DE WELLS** **DE1000000003226**
1/2 - 1 Mile
Lower

Objectid:	3226		
Permitnumb:	112152		
Localwelli:	Not Reported	Welltype:	Agricultural - Standard
Dgsid:	Not Reported	Taxid:	3-34-14.09-0076.00
Septicperm:	Not Reported	Wellauthco:	Not Reported
Wellstatus:	Active		
Estmaxcapa:	10		
Estdailyus:	1000		
Requiresal:	NO	Estconstru:	19970703000000.000
Proposeddr:	Other	Formation:	Undetermined
Aquifer:	Undetermined	Pumpmaker:	Not Reported
Pumpintake:	0	Pumptestra:	35
Pumpratedc:	0		
Pumptestti:	2		
Pumpingwat:	24	Retainwell:	0
Staticwate:	19	Waterlevel:	19970703000000.000
Totaldepth:	0	Totaldep00:	105
Welltermun:	8	Welltermin:	Pit
Replacemen:	Not Reported	Replacedwe:	Not Reported
Wellabando:	Not Reported	Wellaban00:	Not Reported
Localid:	Lot F/16	Apprecdate:	19970625000000.000
Locreviewd:	20130322000000.000	Proposedco:	19970625000000.000
Permitappr:	19970625000000.000	Actualcons:	Not Reported
Completion:	19970703000000.000	Abandonrep:	Not Reported
Reclassify:	Not Reported	Potable:	No
Testtemp:	No	Gmz:	No
Wellpit:	No	Replacem00:	No
Allocrevie:	No	Sampled:	No
Cpcn:	No	Agprecdist:	No
Floodplain:	No	Smalllot:	No
Injection:	No	Pciv:	No
Emergency:	No	Confined:	No
Reviewable:	No	Existing:	No
Screentop:	99	Screenbase:	104
Screenmate:	PVC	Minwelldia:	4
Maxwelldia:	4		
Locid:	97578		
X:	228644.40625	Y:	80305.8828125
Latitude:	38.722994		
Longitude:	-75.08728		
Locationme:	GPS-Differentially Corrected	County:	Sussex
Modgrid:	210-114	Watershed:	Lewes-Rehoboth Canal
Basin:	Inland Bays/Atlantic Ocean	Usgshydrol:	02060010
Licensenum:	7		
Wellcontra:	Burns Well Drilling Inc		
Owner:	Margolis, Richard S		
Owneraddre:	11308 Crossing Glen Court, Potomac, MD 20854 US		
Grouttop:	0	Groutbase:	94
Groutmater:	Bentonite	Graveltop:	94
Gravelbase:	104	Gravelmate:	Gravel

Innercasin:	1	Innercas00:	99
Innercas01:	PVC	Site id:	DE1000000003226

AJ183
East
1/2 - 1 Mile
Lower

DE WELLS **DE1000000133753**

Objectid:	133753		
Permitnumb:	236795		
Localwelli:	Not Reported	Welltype:	Soil Borings - Standard
Dgsid:	Not Reported	Taxid:	3-34-14.17-0491.00
Septicperm:	n/a	Wellauthco:	6087534
Wellstatus:	Well Abandoned		
Estmaxcapa:	0		
Estdailyus:	0		
Requiresal:	NO	Estconstru:	Not Reported
Proposeddr:	Geo-Probe	Formation:	Not Reported
Aquifer:	Not Reported	Pumpmaker:	Not Reported
Pumpintake:	0	Pumptestra:	0
Pumpratedc:	0		
Pumptestti:	0		
Pumpingwat:	0	Retainwell:	N
Staticwate:	0	Waterlevel:	Not Reported
Totaldepth:	30	Totaldep00:	30
Welltermun:	0	Welltermin:	Not Reported
Replacemen:	N	Replacedwe:	Not Reported
Wellabando:	Not Reported	Wellaban00:	Not Reported
Localid:	Not Reported	Apprecdate:	20110829000000.000
Locreviewd:	20110829000000.000	Proposedco:	20110901000000.000
Permitappr:	20110901000000.000	Actualcons:	Not Reported
Completion:	20111103000000.000	Abandonrep:	20110912000000.000
Reclassify:	Not Reported	Potable:	No
Testtemp:	No	Gmz:	No
Wellpit:	No	Replacem00:	No
Allocrevie:	No	Sampled:	No
Cpcn:	Yes	Agprecdist:	No
Floodplain:	No	Smalllot:	No
Injection:	No	Pciv:	No
Emergency:	No	Confined:	No
Reviewable:	No	Existing:	No
Screentop:	0	Screenbase:	0
Screenmate:	Not Reported	Minwelldia:	0
Maxwelldia:	0		
Locid:	932692		
X:	229292	Y:	79433.8984375
Latitude:	38.715118		
Longitude:	-75.079872		
Locationme:	Address Matching-House Number	County:	Sussex
Modgrid:	218-110	Watershed:	Lewes-Rehoboth Canal
Basin:	Inland Bays/Atlantic Ocean	Usgshydrol:	02060010
Licensenum:	5378		
Wellcontra:	Summit Site Services Inc		
Owner:	Simpler, Kenneth Trustee		
Owneraddre:	11 Venetian Drive, Rehoboth Beach, DE 19971 US		
Grouttop:	0	Groutbase:	0
Groutmater:	Not Reported	Graveltop:	0
Gravelbase:	0	Gravelmate:	Not Reported

Innercasin:	0	Innercas00:	0
Innercas01:	Not Reported	Site id:	DE1000000133753

AH184
NNW
1/2 - 1 Mile
Lower

DE WELLS **DE1000000010911**

Objectid:	10911		
Permitnumb:	236896		
Localwelli:	Lot 255	Welltype:	Agricultural - Within CPCN
Dgsid:	Not Reported	Taxid:	3-34-13.00-1703.00
Septicperm:	central	Wellauthco:	Not Reported
Wellstatus:	Permit Expired		
Estmaxcapa:	0		
Estdailyus:	300		
Requiresal:	NO	Estconstru:	20110930000000.000
Proposeddr:	Mud Rotary	Formation:	Not Reported
Aquifer:	Not Reported	Pumpmaker:	Not Reported
Pumpintake:	0	Pumptestra:	0
Pumpratedc:	0		
Pumptestti:	0		
Pumpingwat:	0	Retainwell:	N
Staticwate:	0	Waterlevel:	Not Reported
Totaldepth:	130	Totaldep00:	0
Welltermun:	0	Welltermin:	Not Reported
Replacemen:	N	Replacedwe:	Not Reported
Wellabando:	Not Reported	Wellaban00:	Not Reported
Localid:	Not Reported	Apprecdate:	20110902131446.000
Locreviewd:	20110902131446.000	Proposedco:	20110913000000.000
Permitappr:	20110913000000.000	Actualcons:	Not Reported
Completion:	Not Reported	Abandonrep:	Not Reported
Reclassify:	Not Reported	Potable:	No
Testtemp:	No	Gmz:	No
Wellpit:	No	Replacem00:	No
Allocrevie:	No	Sampled:	No
Cpcn:	Yes	Agprecdist:	No
Floodplain:	No	Smalllot:	Yes
Injection:	No	Pciv:	No
Emergency:	No	Confined:	No
Reviewable:	No	Existing:	No
Screentop:	0	Screenbase:	0
Screenmate:	Not Reported	Minwelldia:	0
Maxwelldia:	0		
Locid:	933108		
X:	228126.796875	Y:	80290.8984375
Latitude:	38.722876		
Longitude:	-75.093232		
Locationme:	Address Matching-House Number	County:	Sussex
Modgrid:	206-112	Watershed:	Lewes-Rehoboth Canal
Basin:	Inland Bays/Atlantic Ocean	Usgshydrol:	02060010
Licensenum:	5416		
Wellcontra:	Willey & Company, Inc		
Owner:	Davis, Michael		
Owneraddre:	7801 Reston Lane, Baltimore, MD 21237 US		
Grouttop:	0	Groutbase:	0
Groutmater:	Not Reported	Graveltop:	0
Gravelbase:	0	Gravelmate:	Not Reported

Innercasin:	0	Innercas00:	0
Innercas01:	Not Reported	Site id:	DE1000000010911

AL185
West
1/2 - 1 Mile
Higher

DE WELLS **DE1000000007702**

Objectid:	7702		
Permitnumb:	191132		
Localwelli:	Not Reported	Welltype:	Agricultural - Within CPCN
Dgsid:	Not Reported	Taxid:	Not Reported
Septicperm:	Not Reported	Wellauthco:	Not Reported
Wellstatus:	Active		
Estmaxcapa:	10		
Estdailyus:	400		
Requiresal:	NO	Estconstru:	20021218000000.000
Proposeddr:	Unknown	Formation:	Not Reported
Aquifer:	Not Reported	Pumpmaker:	Not Reported
Pumpintake:	0	Pumptestra:	0
Pumpratedc:	0		
Pumptestti:	0		
Pumpingwat:	0	Retainwell:	1
Staticwate:	0	Waterlevel:	Not Reported
Totaldepth:	0	Totaldep00:	51
Welltermun:	12	Welltermin:	None
Replacemen:	Not Reported	Replacedwe:	Not Reported
Wellabando:	Not Reported	Wellaban00:	Not Reported
Localid:	Central Ave	Apprecdate:	20021218000000.000
Locreviewd:	20021218000000.000	Proposedco:	20021218000000.000
Permitappr:	20021218000000.000	Actualcons:	Not Reported
Completion:	20021218000000.000	Abandonrep:	Not Reported
Reclassify:	Not Reported	Potable:	No
Testtemp:	No	Gmz:	No
Wellpit:	No	Replacem00:	No
Allocrevie:	No	Sampled:	No
Cpcn:	No	Agprecdist:	No
Floodplain:	No	Smalllot:	No
Injection:	No	Pciv:	No
Emergency:	No	Confined:	No
Reviewable:	No	Existing:	No
Screentop:	0	Screenbase:	0
Screenmate:	Not Reported	Minwelldia:	0
Maxwelldia:	0		
Locid:	74716		
X:	227551	Y:	79322.5
Latitude:	38.714171		
Longitude:	-75.099892		
Locationme:	GIS High Accuracy Interpolation	County:	Sussex
Modgrid:	208-112	Watershed:	Lewes-Rehoboth Canal
Basin:	Inland Bays/Atlantic Ocean	Usgshydrol:	02060010
Licensenum:	205		
Wellcontra:	Brittingham Associates		
Owner:	Jones, Margaret M		
Owneraddre:	198 Central Avenue, Rehoboth Beach, DE 19971 US		
Grouttop:	0	Groutbase:	0
Groutmater:	Not Reported	Graveltop:	0
Gravelbase:	0	Gravelmate:	Not Reported

Innercasin:	0	Innercas00:	0
Innercas01:	Not Reported	Site id:	DE1000000007702

186
WSW
1/2 - 1 Mile
Higher

DE WELLS **DE1000000008099**

Objectid:	8099		
Permitnumb:	212151		
Localwelli:	0	Welltype:	Agricultural - Within CPCN
Dgsid:	0	Taxid:	3-34-19.08-0003.00
Septicperm:	Central	Wellauthco:	3958199
Wellstatus:	Completed		
Estmaxcapa:	20		
Estdailyus:	28800		
Requiresal:	NO	Estconstru:	20051031000000.000
Proposeddr:	Mud Rotary	Formation:	Undetermined
Aquifer:	Undetermined	Pumpmaker:	Not Reported
Pumpintake:	0	Pumptestra:	0
Pumpratedc:	0		
Pumptestti:	0		
Pumpingwat:	0	Retainwell:	0
Staticwate:	0	Waterlevel:	20051031000000.000
Totaldepth:	130	Totaldep00:	130
Welltermun:	0	Welltermin:	Standard T
Replacemen:	Y	Replacedwe:	Not Reported
Wellabando:	Not Reported	Wellaban00:	Bad Water
Localid:	Not Reported	Apprecdate:	20051031000000.000
Locreviewd:	20051031000000.000	Proposedco:	20051115000000.000
Permitappr:	20051115000000.000	Actualcons:	Not Reported
Completion:	20060105000000.000	Abandonrep:	Not Reported
Reclassify:	Not Reported	Potable:	No
Testtemp:	No	Gmz:	No
Wellpit:	No	Replacem00:	No
Allocrevie:	No	Sampled:	No
Cpcn:	Yes	Agprecdist:	No
Floodplain:	No	Smalllot:	No
Injection:	No	Pciv:	No
Emergency:	No	Confined:	No
Reviewable:	No	Existing:	No
Screentop:	120	Screenbase:	130
Screenmate:	PVC	Minwelldia:	4
Maxwelldia:	4		
Locid:	311906		
X:	227639	Y:	79055.796875
Latitude:	38.711766		
Longitude:	-75.098893		
Locationme:	GIS High Accuracy Interpolation	County:	Sussex
Modgrid:	214-110	Watershed:	Lewes-Rehoboth Canal
Basin:	Inland Bays/Atlantic Ocean	Usgshydrol:	02060010
Licensenum:	4427		
Wellcontra:	Aquatech Water Specialties, LLC		
Owner:	Delaware National Bank		
Owneraddre:	4130 Route 1, Rehoboth Beach, DE 19971 US		
Grouttop:	0	Groutbase:	20
Groutmater:	Bentonite	Graveltop:	118
Gravelbase:	130	Gravelmate:	Gravel

Innercasin:	0	Innercas00:	120
Innercas01:	PVC	Site id:	DE1000000008099

AF187
West
1/2 - 1 Mile
Higher

DE WELLS **DE1000000016934**

Objectid:	16934		
Permitnumb:	37009		
Localwelli:	Not Reported	Welltype:	Domestic - Standard
Dgsid:	Not Reported	Taxid:	Not Reported
Septicperm:	Not Reported	Wellauthco:	Not Reported
Wellstatus:	Active		
Estmaxcapa:	10		
Estdailyus:	400		
Requiresal:	NO	Estconstru:	19760911000000.000
Proposeddr:	Mud Rotary	Formation:	Undetermined
Aquifer:	Undetermined	Pumpmaker:	Not Reported
Pumpintake:	0	Pumptestra:	40
Pumpratedc:	0		
Pumptestti:	1		
Pumpingwat:	26	Retainwell:	0
Staticwate:	24	Waterlevel:	19760911000000.000
Totaldepth:	0	Totaldep00:	107
Welltermun:	0	Welltermin:	None
Replacemen:	Y	Replacedwe:	Not Reported
Wellabando:	Not Reported	Wellaban00:	Not Reported
Localid:	Norwood St	Apprecdate:	19760908000000.000
Locreviewd:	19760908000000.000	Proposedco:	19760908000000.000
Permitappr:	19760908000000.000	Actualcons:	Not Reported
Completion:	19760911000000.000	Abandonrep:	Not Reported
Reclassify:	Not Reported	Potable:	No
Testtemp:	No	Gmz:	No
Wellpit:	No	Replacem00:	No
Allocrevie:	No	Sampled:	No
Cpcn:	No	Agprecdist:	No
Floodplain:	No	Smalllot:	No
Injection:	No	Pciv:	No
Emergency:	No	Confined:	No
Reviewable:	No	Existing:	No
Screentop:	97	Screenbase:	107
Screenmate:	PVC	Minwelldia:	2
Maxwelldia:	2		
Locid:	83640		
X:	227543	Y:	79567.1015625
Latitude:	38.716374		
Longitude:	-75.099974		
Locationme:	GIS High Accuracy Interpolation	County:	Sussex
Modgrid:	208-112	Watershed:	Lewes-Rehoboth Canal
Basin:	Inland Bays/Atlantic Ocean	Usgshydrol:	02060010
Licensenum:	4058		
Wellcontra:	Walter E Welldriler		
Owner:	Harris, Rose		
Owneraddre:	136 Norwood Street, Rehoboth Beach, DE 19971 US		
Grouttop:	0	Groutbase:	0
Groutmater:	Not Reported	Graveltop:	97
Gravelbase:	107	Gravelmate:	Gravel

Innercasin:	0	Innercas00:	107
Innercas01:	PVC	Site id:	DE1000000016934

AM188
North
1/2 - 1 Mile
Lower

DE WELLS **DE1000000007551**

Objectid:	7551		
Permitnumb:	182318		
Localwelli:	Not Reported	Welltype:	Agricultural - Within CPCN
Dgsid:	Not Reported	Taxid:	Not Reported
Septicperm:	Not Reported	Wellauthco:	Not Reported
Wellstatus:	Active		
Estmaxcapa:	25		
Estdailyus:	1000		
Requiresal:	NO	Estconstru:	20011115000000.000
Proposeddr:	Mud Rotary	Formation:	Undetermined
Aquifer:	Undetermined	Pumpmaker:	Not Reported
Pumpintake:	0	Pumptestra:	90
Pumpratedc:	0		
Pumptestti:	2		
Pumpingwat:	20	Retainwell:	0
Staticwate:	-15	Waterlevel:	20011115000000.000
Totaldepth:	0	Totaldep00:	107
Welltermun:	12	Welltermin:	Pitless Adaptor
Replacemen:	Not Reported	Replacedwe:	Not Reported
Wellabando:	Not Reported	Wellaban00:	Not Reported
Localid:	Lot 3 & 4	Apprecdate:	20011108000000.000
Locreviewd:	20011108000000.000	Proposedco:	20011108000000.000
Permitappr:	20011108000000.000	Actualcons:	Not Reported
Completion:	20011115000000.000	Abandonrep:	Not Reported
Reclassify:	Not Reported	Potable:	No
Testtemp:	No	Gmz:	No
Wellpit:	No	Replacem00:	No
Allocrevie:	No	Sampled:	No
Cpcn:	No	Agprecdist:	No
Floodplain:	No	Smalllot:	No
Injection:	No	Pciv:	No
Emergency:	No	Confined:	No
Reviewable:	No	Existing:	No
Screentop:	92	Screenbase:	107
Screenmate:	PVC	Minwelldia:	4
Maxwelldia:	4		
Locid:	70088		
X:	228483	Y:	80346.3984375
Latitude:	38.723365		
Longitude:	-75.089134		
Locationme:	GIS High Accuracy Interpolation	County:	Sussex
Modgrid:	210-114	Watershed:	Lewes-Rehoboth Canal
Basin:	Inland Bays/Atlantic Ocean	Usgshydrol:	02060010
Licensenum:	4033		
Wellcontra:	Somerset Well Drilling Co Inc		
Owner:	Friend, Virgie V		
Owneraddre:	PO Box 221, Rehoboth Beach, DE 19971 US		
Grouttop:	0	Groutbase:	42
Groutmater:	Bentonite	Graveltop:	0
Gravelbase:	0	Gravelmate:	Not Reported

Innercasin:	0	Innercas00:	92
Innercas01:	PVC	Site id:	DE1000000007551

AF189
West
1/2 - 1 Mile
Higher

DE WELLS **DE1000000007538**

Objectid:	7538		
Permitnumb:	181409		
Localwelli:	Not Reported	Welltype:	Agricultural - Within CPCN
Dgsid:	Not Reported	Taxid:	Not Reported
Septicperm:	Not Reported	Wellauthco:	Not Reported
Wellstatus:	Active		
Estmaxcapa:	10		
Estdailyus:	300		
Requiresal:	NO	Estconstru:	20010928000000.000
Proposeddr:	Unknown	Formation:	Not Reported
Aquifer:	Not Reported	Pumpmaker:	Not Reported
Pumpintake:	0	Pumptestra:	0
Pumpratedc:	0		
Pumptestti:	0		
Pumpingwat:	0	Retainwell:	0
Staticwate:	0	Waterlevel:	Not Reported
Totaldepth:	0	Totaldep00:	53
Welltermun:	8	Welltermin:	None
Replacemen:	Not Reported	Replacedwe:	Not Reported
Wellabando:	Not Reported	Wellaban00:	Not Reported
Localid:	lot 53	Apprecdate:	20010924000000.000
Locreviewd:	20010924000000.000	Proposedco:	20010924000000.000
Permitappr:	20010924000000.000	Actualcons:	Not Reported
Completion:	20010928000000.000	Abandonrep:	Not Reported
Reclassify:	Not Reported	Potable:	No
Testtemp:	No	Gmz:	No
Wellpit:	No	Replacem00:	No
Allocrevie:	No	Sampled:	No
Cpcn:	No	Agprecdist:	No
Floodplain:	No	Smalllot:	No
Injection:	No	Pciv:	No
Emergency:	No	Confined:	No
Reviewable:	No	Existing:	No
Screentop:	0	Screenbase:	0
Screenmate:	Not Reported	Minwelldia:	0
Maxwelldia:	0		
Locid:	69597		
X:	227538	Y:	79567.703125
Latitude:	38.71638		
Longitude:	-75.100032		
Locationme:	GIS High Accuracy Interpolation	County:	Sussex
Modgrid:	208-112	Watershed:	Lewes-Rehoboth Canal
Basin:	Inland Bays/Atlantic Ocean	Usgshydrol:	02060010
Licensenum:	1		
Wellcontra:	White Drilling Corporation		
Owner:	Harris, Rose		
Owneraddre:	136 Norwood Street, Rehoboth Beach, DE 19971 US		
Grouttop:	0	Groutbase:	0
Groutmater:	Not Reported	Graveltop:	0
Gravelbase:	0	Gravelmate:	Not Reported

Innercasin:	0	Innercas00:	0
Innercas01:	Not Reported	Site id:	DE1000000007538

AN190
WNW
1/2 - 1 Mile
Higher

DE WELLS **DE1000000007539**

Objectid:	7539		
Permitnumb:	181411		
Localwelli:	Not Reported	Welltype:	Agricultural - Within CPCN
Dgsid:	Not Reported	Taxid:	Not Reported
Septicperm:	Not Reported	Wellauthco:	Not Reported
Wellstatus:	Active		
Estmaxcapa:	10		
Estdailyus:	300		
Requiresal:	NO	Estconstru:	20010928000000.000
Proposeddr:	Unknown	Formation:	Not Reported
Aquifer:	Not Reported	Pumpmaker:	Not Reported
Pumpintake:	0	Pumptestra:	0
Pumpratedc:	0		
Pumptestti:	0		
Pumpingwat:	0	Retainwell:	0
Staticwate:	0	Waterlevel:	Not Reported
Totaldepth:	0	Totaldep00:	57
Welltermun:	8	Welltermin:	None
Replacemen:	Not Reported	Replacedwe:	Not Reported
Wellabando:	Not Reported	Wellaban00:	Not Reported
Localid:	Dunbar	Apprecdate:	20010924000000.000
Locreviewd:	20010924000000.000	Proposedco:	20010924000000.000
Permitappr:	20010924000000.000	Actualcons:	Not Reported
Completion:	20010928000000.000	Abandonrep:	Not Reported
Reclassify:	Not Reported	Potable:	No
Testtemp:	No	Gmz:	No
Wellpit:	No	Replacem00:	No
Allocrevie:	No	Sampled:	No
Cpcn:	No	Agprecdist:	No
Floodplain:	No	Smalllot:	No
Injection:	No	Pciv:	No
Emergency:	No	Confined:	No
Reviewable:	No	Existing:	No
Screentop:	0	Screenbase:	0
Screenmate:	Not Reported	Minwelldia:	0
Maxwelldia:	0		
Locid:	69599		
X:	227554	Y:	79670.6015625
Latitude:	38.717306		
Longitude:	-75.099844		
Locationme:	GIS High Accuracy Interpolation	County:	Sussex
Modgrid:	208-112	Watershed:	Lewes-Rehoboth Canal
Basin:	Inland Bays/Atlantic Ocean	Usgshydrol:	02060010
Licensenum:	1		
Wellcontra:	White Drilling Corporation		
Owner:	Hardy, Janice M		
Owneraddre:	103 Dunbar Street, Rehoboth Beach, DE 19971 US		
Grouttop:	0	Groutbase:	0
Groutmater:	Not Reported	Graveltop:	0
Gravelbase:	0	Gravelmate:	Not Reported

Innercasin:	0	Innercas00:	0
Innercas01:	Not Reported	Site id:	DE1000000007539

AI191
NNE **DE WELLS** **DE1000000008094**
1/2 - 1 Mile
Lower

Objectid:	8094		
Permitnumb:	212084		
Localwelli:	Not Reported	Welltype:	Agricultural - Within CPCN
Dgsid:	Not Reported	Taxid:	3-34-14.09-0076.02
Septicperm:	central	Wellauthco:	6098732
Wellstatus:	Active		
Estmaxcapa:	10		
Estdailyus:	250		
Requiresal:	YES	Estconstru:	20051117000000.000
Proposeddr:	Mud Rotary	Formation:	Undetermined
Aquifer:	Undetermined	Pumpmaker:	STA-RITE
Pumpintake:	40	Pumptestra:	30
Pumpratedc:	20		
Pumptestti:	2		
Pumpingwat:	26	Retainwell:	Not Reported
Staticwate:	21	Waterlevel:	20060127132140.000
Totaldepth:	70	Totaldep00:	125
Welltermun:	12	Welltermin:	Pitless Adaptor
Replacemen:	Not Reported	Replacedwe:	Not Reported
Wellabando:	Not Reported	Wellaban00:	Bad Water
Localid:	Not Reported	Apprecdate:	20051025000000.000
Locreviewd:	20051026000000.000	Proposedco:	20051109000000.000
Permitappr:	20051109000000.000	Actualcons:	Not Reported
Completion:	20051117000000.000	Abandonrep:	Not Reported
Reclassify:	Not Reported	Potable:	No
Testtemp:	No	Gmz:	No
Wellpit:	No	Replacem00:	No
Allocrevie:	No	Sampled:	No
Cpcn:	No	Agprecdist:	No
Floodplain:	No	Smalllot:	No
Injection:	No	Pciv:	No
Emergency:	No	Confined:	No
Reviewable:	No	Existing:	No
Screentop:	115	Screenbase:	125
Screenmate:	PVC	Minwelldia:	4
Maxwelldia:	4		
Locid:	309644		
X:	228704	Y:	80305
Latitude:	38.722985		
Longitude:	-75.086597		
Locationme:	GIS High Accuracy Interpolation	County:	Sussex
Modgrid:	210-114	Watershed:	Lewes-Rehoboth Canal
Basin:	Inland Bays/Atlantic Ocean	Usgshydrol:	02060010
Licensenum:	789		
Wellcontra:	Atlantic Well Drilling Inc		
Owner:	Dewitt, Henry K		
Owneraddre:	124 Columbia Avenue, Rehoboth Beach, DE 19971 US		
Grouttop:	0	Groutbase:	95
Groutmater:	Bentonite	Graveltop:	105
Gravelbase:	125	Gravelmate:	Gravel

Innercasin:	0	Innercas00:	115
Innercas01:	PVC	Site id:	DE1000000008094

AH192
NNW
1/2 - 1 Mile
Lower

DE WELLS **DE1000000009649**

Objectid:	9649		
Permitnumb:	228712		
Localwelli:	Not Reported	Welltype:	Agricultural - Within CPCN
Dgsid:	Not Reported	Taxid:	3-34-13.00-1702.00
Septicperm:	central	Wellauthco:	6788169
Wellstatus:	Completed		
Estmaxcapa:	20		
Estdailyus:	300		
Requiresal:	NO	Estconstru:	Not Reported
Proposeddr:	Mud Rotary	Formation:	Undetermined
Aquifer:	Undetermined	Pumpmaker:	Not Reported
Pumpintake:	0	Pumptestra:	50
Pumpratedc:	0		
Pumptestti:	2		
Pumpingwat:	28	Retainwell:	N
Staticwate:	18	Waterlevel:	20090805000000.000
Totaldepth:	130	Totaldep00:	140
Welltermun:	12	Welltermin:	Pitless Adaptor
Replacemen:	N	Replacedwe:	Not Reported
Wellabando:	Not Reported	Wellaban00:	Not Reported
Localid:	Not Reported	Apprecdate:	20090707000000.000
Locreviewd:	20090707000000.000	Proposedco:	20090710000000.000
Permitappr:	20090710000000.000	Actualcons:	Not Reported
Completion:	20090812000000.000	Abandonrep:	Not Reported
Reclassify:	Not Reported	Potable:	No
Testtemp:	No	Gmz:	No
Wellpit:	No	Replacem00:	No
Allocrevie:	No	Sampled:	No
Cpcn:	Yes	Agprecdist:	No
Floodplain:	No	Smalllot:	No
Injection:	No	Pciv:	No
Emergency:	No	Confined:	No
Reviewable:	No	Existing:	No
Screentop:	117	Screenbase:	127
Screenmate:	PVC	Minwelldia:	4
Maxwelldia:	4		
Locid:	813013		
X:	228137	Y:	80309.796875
Latitude:	38.723046		
Longitude:	-75.093116		
Locationme:	Address Matching-House Number	County:	Sussex
Modgrid:	206-112	Watershed:	Lewes-Rehoboth Canal
Basin:	Inland Bays/Atlantic Ocean	Usgshydrol:	02060010
Licensenum:	4427		
Wellcontra:	Aquatech Water Specialties, LLC		
Owner:	Gdowik, John		
Owneraddre:	1951 Bridgewater Drive, Rehoboth Beach, DE 19971 US		
Grouttop:	0	Groutbase:	50
Groutmater:	Bentonite	Graveltop:	115
Gravelbase:	127	Gravelmate:	Gravel

Innercasin:	0	Innercas00:	117
Innercas01:	PVC	Site id:	DE1000000009649

AG193
SW
1/2 - 1 Mile
Lower

DE WELLS **DE1000000007814**

Objectid:	7814		
Permitnumb:	199658		
Localwelli:	Not Reported	Welltype:	Agricultural - Within CPCN
Dgsid:	Not Reported	Taxid:	Not Reported
Septicperm:	Not Reported	Wellauthco:	Not Reported
Wellstatus:	Active		
Estmaxcapa:	50		
Estdailyus:	12000		
Requiresal:	NO	Estconstru:	20040315000000.000
Proposeddr:	Mud Rotary	Formation:	Undetermined
Aquifer:	Undetermined	Pumpmaker:	Not Reported
Pumpintake:	30	Pumptestra:	50
Pumpratedc:	20		
Pumptestti:	2		
Pumpingwat:	11	Retainwell:	0
Staticwate:	10	Waterlevel:	20040315000000.000
Totaldepth:	0	Totaldep00:	120
Welltermun:	12	Welltermin:	Pitless Adaptor
Replacemen:	Not Reported	Replacedwe:	Not Reported
Wellabando:	Not Reported	Wellaban00:	Not Reported
Localid:	Adriana Lane	Apprecdate:	20040304000000.000
Locreviewd:	20040304000000.000	Proposedco:	20040304000000.000
Permitappr:	20040304000000.000	Actualcons:	Not Reported
Completion:	20040315000000.000	Abandonrep:	Not Reported
Reclassify:	Not Reported	Potable:	No
Testtemp:	No	Gmz:	No
Wellpit:	No	Replacem00:	No
Allocrevie:	No	Sampled:	No
Cpcn:	No	Agprecdist:	No
Floodplain:	No	Smalllot:	No
Injection:	No	Pciv:	No
Emergency:	No	Confined:	No
Reviewable:	No	Existing:	No
Screentop:	110	Screenbase:	120
Screenmate:	PVC	Minwelldia:	4
Maxwelldia:	4		
Locid:	79266		
X:	227811	Y:	78811.703125
Latitude:	38.709561		
Longitude:	-75.096923		
Locationme:	GIS High Accuracy Interpolation	County:	Sussex
Modgrid:	208-104	Watershed:	Rehoboth Bay
Basin:	Inland Bays/Atlantic Ocean	Usgshydrol:	02060010
Licensenum:	319		
Wellcontra:	Weber’s Well Drilling Inc		
Owner:	CHS Associates		
Owneraddre:	20257 Bay Vista Road, Rehoboth Beach, DE 19971 US		
Grouttop:	0	Groutbase:	110
Groutmater:	Bentonite	Graveltop:	110
Gravelbase:	120	Gravelmate:	Gravel

Innercasin:	0	Innercas00:	120
Innercas01:	PVC	Site id:	DE1000000007814

AK194
NNW
1/2 - 1 Mile
Lower

DE WELLS **DE1000000010042**

Objectid:	10042		
Permitnumb:	232314		
Localwelli:	Not Reported	Welltype:	Agricultural - Within CPCN
Dgsid:	Not Reported	Taxid:	3-34-13.00-1698.00
Septicperm:	City of Rehoboth	Wellauthco:	5730989
Wellstatus:	Completed		
Estmaxcapa:	0		
Estdailyus:	300		
Requiresal:	NO	Estconstru:	20100811000000.000
Proposeddr:	Mud Rotary	Formation:	Undetermined
Aquifer:	Undetermined	Pumpmaker:	Not Reported
Pumpintake:	0	Pumptestra:	2
Pumpratedc:	0		
Pumptestti:	1		
Pumpingwat:	22	Retainwell:	Not Reported
Staticwate:	12	Waterlevel:	20110331000000.000
Totaldepth:	60	Totaldep00:	130
Welltermun:	12	Welltermin:	Pitless Adaptor
Replacemen:	N	Replacedwe:	Not Reported
Wellabando:	Not Reported	Wellaban00:	Not Reported
Localid:	Not Reported	Apprecdate:	20100726130756.000
Locreviewd:	20100726130756.000	Proposedco:	20100726130756.000
Permitappr:	20100805000000.000	Actualcons:	Not Reported
Completion:	20100909000000.000	Abandonrep:	Not Reported
Reclassify:	Not Reported	Potable:	No
Testtemp:	No	Gmz:	No
Wellpit:	No	Replacem00:	No
Allocrevie:	No	Sampled:	No
Cpcn:	Yes	Agprecdist:	No
Floodplain:	No	Smalllot:	No
Injection:	No	Pciv:	No
Emergency:	No	Confined:	No
Reviewable:	No	Existing:	No
Screentop:	120	Screenbase:	130
Screenmate:	PVC	Minwelldia:	4
Maxwelldia:	4		
Locid:	893232		
X:	228039.59375	Y:	80273.2890625
Latitude:	38.72272		
Longitude:	-75.094236		
Locationme:	Address Matching-House Number	County:	Sussex
Modgrid:	206-112	Watershed:	Lewes-Rehoboth Canal
Basin:	Inland Bays/Atlantic Ocean	Usgshydrol:	02060010
Licensenum:	5416		
Wellcontra:	Willey & Company, Inc		
Owner:	Berlin, Eileen		
Owneraddre:	19494 Bridgewater Drive, Rehoboth Beach, DE 19971 US		
Grouttop:	0	Groutbase:	70
Groutmater:	Bentonite	Graveltop:	115
Gravelbase:	130	Gravelmate:	Gravel

Innercasin:	0	Innercas00:	120
Innercas01:	PVC	Site id:	DE1000000010042

195
South
1/2 - 1 Mile
Lower

DE WELLS **DE1000000120659**

Objectid:	120659		
Permitnumb:	185447		
Localwelli:	Not Reported	Welltype:	Observation - Standard
Dgsid:	Not Reported	Taxid:	Not Reported
Septicperm:	Not Reported	Wellauthco:	Not Reported
Wellstatus:	Active		
Estmaxcapa:	0		
Estdailyus:	0		
Requiresal:	NO	Estconstru:	20020422000000.000
Proposeddr:	Unknown	Formation:	Not Reported
Aquifer:	Not Reported	Pumpmaker:	Not Reported
Pumpintake:	0	Pumptestra:	0
Pumpratedc:	0		
Pumptestti:	0		
Pumpingwat:	0	Retainwell:	0
Staticwate:	0	Waterlevel:	Not Reported
Totaldepth:	0	Totaldep00:	14
Welltermun:	0	Welltermin:	None
Replacemen:	Not Reported	Replacedwe:	Not Reported
Wellabando:	Not Reported	Wellaban00:	Not Reported
Localid:	DP-1 to 10	Apprecdate:	20020415000000.000
Locreviewd:	20020415000000.000	Proposedco:	20020415000000.000
Permitappr:	20020415000000.000	Actualcons:	Not Reported
Completion:	20020422000000.000	Abandonrep:	Not Reported
Reclassify:	Not Reported	Potable:	No
Testtemp:	No	Gmz:	No
Wellpit:	No	Replacem00:	No
Allocrevie:	No	Sampled:	No
Cpcn:	No	Agprecdist:	No
Floodplain:	No	Smalllot:	No
Injection:	No	Pciv:	No
Emergency:	No	Confined:	No
Reviewable:	No	Existing:	No
Screentop:	0	Screenbase:	0
Screenmate:	Not Reported	Minwelldia:	0
Maxwelldia:	0		
Locid:	71755		
X:	228447	Y:	78572
Latitude:	38.707382		
Longitude:	-75.089621		
Locationme:	GIS High Accuracy Interpolation	County:	Sussex
Modgrid:	218-108	Watershed:	Lewes-Rehoboth Canal
Basin:	Inland Bays/Atlantic Ocean	Usgshydrol:	02060010
Licensenum:	1035		
Wellcontra:	Vironex Inc		
Owner:	Allen Rentals II		
Owneraddre:	916 Midway Lane, Seaford, DE 19973 US		
Grouttop:	0	Groutbase:	0
Groutmater:	Not Reported	Graveltop:	0
Gravelbase:	0	Gravelmate:	Not Reported

Innercasin:	0	Innercas00:	0
Innercas01:	Not Reported	Site id:	DE1000000120659

AN196
WNW
1/2 - 1 Mile
Higher

DE WELLS **DE1000000007540**

Objectid:	7540		
Permitnumb:	181412		
Localwelli:	Not Reported	Welltype:	Agricultural - Within CPCN
Dgsid:	Not Reported	Taxid:	Not Reported
Septicperm:	Not Reported	Wellauthco:	Not Reported
Wellstatus:	Active		
Estmaxcapa:	10		
Estdailyus:	300		
Requiresal:	NO	Estconstru:	20010928000000.000
Proposeddr:	Unknown	Formation:	Not Reported
Aquifer:	Not Reported	Pumpmaker:	Not Reported
Pumpintake:	0	Pumptestra:	0
Pumpratedc:	0		
Pumptestti:	0		
Pumpingwat:	0	Retainwell:	0
Staticwate:	0	Waterlevel:	Not Reported
Totaldepth:	0	Totaldep00:	53
Welltermun:	8	Welltermin:	None
Replacemen:	Not Reported	Replacedwe:	Not Reported
Wellabando:	Not Reported	Wellaban00:	Not Reported
Localid:	lot 8	Apprecdate:	20010924000000.000
Locreviewd:	20010924000000.000	Proposedco:	20010924000000.000
Permitappr:	20010924000000.000	Actualcons:	Not Reported
Completion:	20010928000000.000	Abandonrep:	Not Reported
Reclassify:	Not Reported	Potable:	No
Testtemp:	No	Gmz:	No
Wellpit:	No	Replacem00:	No
Allocrevie:	No	Sampled:	No
Cpcn:	No	Agprecdist:	No
Floodplain:	No	Smalllot:	No
Injection:	No	Pciv:	No
Emergency:	No	Confined:	No
Reviewable:	No	Existing:	No
Screentop:	0	Screenbase:	0
Screenmate:	Not Reported	Minwelldia:	0
Maxwelldia:	0		
Locid:	69600		
X:	227545	Y:	79676.296875
Latitude:	38.717358		
Longitude:	-75.099947		
Locationme:	GIS High Accuracy Interpolation	County:	Sussex
Modgrid:	208-112	Watershed:	Lewes-Rehoboth Canal
Basin:	Inland Bays/Atlantic Ocean	Usgshydrol:	02060010
Licensenum:	1		
Wellcontra:	White Drilling Corporation		
Owner:	Coleman, Jessie M		
Owneraddre:	105 Dunbar Street, Rehoboth Beach, DE 19971 US		
Grouttop:	0	Groutbase:	0
Groutmater:	Not Reported	Graveltop:	0
Gravelbase:	0	Gravelmate:	Not Reported

Innercasin:	0	Innercas00:	0
Innercas01:	Not Reported	Site id:	DE1000000007540

AI197
NNE
1/2 - 1 Mile
Lower

DE WELLS **DE1000000003466**

Objectid:	3466		
Permitnumb:	161325		
Localwelli:	Not Reported	Welltype:	Agricultural - Standard
Dgsid:	Not Reported	Taxid:	Not Reported
Septicperm:	Not Reported	Wellauthco:	Not Reported
Wellstatus:	Active		
Estmaxcapa:	15		
Estdailyus:	2500		
Requiresal:	NO	Estconstru:	19981113000000.000
Proposeddr:	Mud Rotary	Formation:	Undetermined
Aquifer:	Undetermined	Pumpmaker:	Not Reported
Pumpintake:	25	Pumptestra:	100
Pumpratedc:	15		
Pumptestti:	2		
Pumpingwat:	15	Retainwell:	0
Staticwate:	7	Waterlevel:	19981113000000.000
Totaldepth:	0	Totaldep00:	123
Welltermun:	12	Welltermin:	Pitless Adaptor
Replacemen:	Not Reported	Replacedwe:	Not Reported
Wellabando:	Not Reported	Wellaban00:	Not Reported
Localid:	lot 7 Block F	Apprecdate:	19981022000000.000
Locreviewd:	19981022000000.000	Proposedco:	19981022000000.000
Permitappr:	19981022000000.000	Actualcons:	Not Reported
Completion:	19981113000000.000	Abandonrep:	Not Reported
Reclassify:	Not Reported	Potable:	No
Testtemp:	No	Gmz:	No
Wellpit:	No	Replacem00:	No
Allocrevie:	No	Sampled:	No
Cpcn:	No	Agprecdist:	No
Floodplain:	No	Smalllot:	No
Injection:	No	Pciv:	No
Emergency:	No	Confined:	No
Reviewable:	No	Existing:	No
Screentop:	105	Screenbase:	115
Screenmate:	PVC	Minwelldia:	4
Maxwelldia:	4		
Locid:	58922		
X:	228600.703125	Y:	80345.4609375
Latitude:	38.723352		
Longitude:	-75.08778		
Locationme:	GIS High Accuracy Interpolation	County:	Sussex
Modgrid:	210-114	Watershed:	Lewes-Rehoboth Canal
Basin:	Inland Bays/Atlantic Ocean	Usgshydrol:	02060010
Licensenum:	1		
Wellcontra:	White Drilling Corporation		
Owner:	Lohr, Jr, Walter G		
Owneraddre:	27 Old Boxwood Lane, Lutherville, MD 21093 US		
Grouttop:	0	Groutbase:	100
Groutmater:	Bentonite	Graveltop:	102
Gravelbase:	115	Gravelmate:	Gravel

Innercasin:	0	Innercas00:	105
Innercas01:	PVC	Site id:	DE1000000003466

AM198
North
1/2 - 1 Mile
Lower

DE WELLS **DE1000000003403**

Objectid:	3403		
Permitnumb:	159601		
Localwelli:	Not Reported	Welltype:	Agricultural - Standard
Dgsid:	Not Reported	Taxid:	Not Reported
Septicperm:	Not Reported	Wellauthco:	Not Reported
Wellstatus:	Active		
Estmaxcapa:	15		
Estdailyus:	2000		
Requiresal:	NO	Estconstru:	19980803000000.000
Proposeddr:	Mud Rotary	Formation:	Undetermined
Aquifer:	Undetermined	Pumpmaker:	Not Reported
Pumpintake:	30	Pumptestra:	75
Pumpratedc:	15		
Pumptestti:	2		
Pumpingwat:	15	Retainwell:	0
Staticwate:	-8	Waterlevel:	19980803000000.000
Totaldepth:	0	Totaldep00:	106
Welltermun:	24	Welltermin:	Pitless Adaptor
Replacemen:	Not Reported	Replacedwe:	Not Reported
Wellabando:	Not Reported	Wellaban00:	Not Reported
Localid:	lot 69	Apprecdate:	19980724000000.000
Locreviewd:	19980724000000.000	Proposedco:	19980724000000.000
Permitappr:	19980724000000.000	Actualcons:	Not Reported
Completion:	19980803000000.000	Abandonrep:	Not Reported
Reclassify:	Not Reported	Potable:	No
Testtemp:	No	Gmz:	No
Wellpit:	No	Replacem00:	No
Allocrevie:	No	Sampled:	No
Cpcn:	No	Agprecdist:	No
Floodplain:	No	Smalllot:	No
Injection:	No	Pciv:	No
Emergency:	No	Confined:	No
Reviewable:	No	Existing:	No
Screentop:	91	Screenbase:	106
Screenmate:	PVC	Minwelldia:	4
Maxwelldia:	4		
Locid:	58153		
X:	228504	Y:	80362.0390625
Latitude:	38.723505		
Longitude:	-75.088891		
Locationme:	GIS High Accuracy Interpolation	County:	Sussex
Modgrid:	210-114	Watershed:	Lewes-Rehoboth Canal
Basin:	Inland Bays/Atlantic Ocean	Usgshydrol:	02060010
Licensenum:	1		
Wellcontra:	White Drilling Corporation		
Owner:	Branson, Robert		
Owneraddre:	69 Tidewaters, Henlopen Acres, DE 19971 US		
Grouttop:	0	Groutbase:	85
Groutmater:	Bentonite	Graveltop:	85
Gravelbase:	106	Gravelmate:	Gravel

Innercasin:	0	Innercas00:	91
Innercas01:	PVC	Site id:	DE1000000003403

AF199
West
1/2 - 1 Mile
Higher

DE WELLS **DE1000000020411**

Objectid:	20411		
Permitnumb:	43818		
Localwelli:	Not Reported	Welltype:	Domestic - Standard
Dgsid:	Not Reported	Taxid:	Not Reported
Septicperm:	Not Reported	Wellauthco:	Not Reported
Wellstatus:	Active		
Estmaxcapa:	10		
Estdailyus:	400		
Requiresal:	NO	Estconstru:	19790628000000.000
Proposeddr:	Mud Rotary	Formation:	Undetermined
Aquifer:	Undetermined	Pumpmaker:	Not Reported
Pumpintake:	0	Pumptestra:	20
Pumpratedc:	0		
Pumptestti:	2		
Pumpingwat:	35	Retainwell:	0
Staticwate:	25	Waterlevel:	19790628000000.000
Totaldepth:	0	Totaldep00:	78
Welltermun:	8	Welltermin:	None
Replacemen:	Not Reported	Replacedwe:	Not Reported
Wellabando:	Not Reported	Wellaban00:	Not Reported
Localid:	Norwood St	Apprecdate:	19790625000000.000
Locreviewd:	19790625000000.000	Proposedco:	19790625000000.000
Permitappr:	19790625000000.000	Actualcons:	Not Reported
Completion:	19790628000000.000	Abandonrep:	Not Reported
Reclassify:	Not Reported	Potable:	No
Testtemp:	No	Gmz:	No
Wellpit:	No	Replacem00:	No
Allocrevie:	No	Sampled:	No
Cpcn:	No	Agprecdist:	No
Floodplain:	No	Smalllot:	No
Injection:	No	Pciv:	No
Emergency:	No	Confined:	No
Reviewable:	No	Existing:	No
Screentop:	73	Screenbase:	78
Screenmate:	PVC	Minwelldia:	2
Maxwelldia:	2		
Locid:	86549		
X:	227520	Y:	79561.8984375
Latitude:	38.716328		
Longitude:	-75.100239		
Locationme:	GIS High Accuracy Interpolation	County:	Sussex
Modgrid:	208-112	Watershed:	Lewes-Rehoboth Canal
Basin:	Inland Bays/Atlantic Ocean	Usgshydrol:	02060010
Licensenum:	4058		
Wellcontra:	Walter E Welldriler		
Owner:	Truitt, James		
Owneraddre:	518 Country Clud Road, Rehoboth Beach, DE 19971 US		
Grouttop:	0	Groutbase:	0
Groutmater:	Not Reported	Graveltop:	73
Gravelbase:	78	Gravelmate:	Gravel

Innercasin:	0	Innercas00:	73
Innercas01:	PVC	Site id:	DE1000000020411

AF200
West
1/2 - 1 Mile
Higher

DE WELLS **DE1000000023149**

Objectid:	23149		
Permitnumb:	49871		
Localwelli:	Not Reported	Welltype:	Domestic - Standard
Dgsid:	Not Reported	Taxid:	Not Reported
Septicperm:	Not Reported	Wellauthco:	Not Reported
Wellstatus:	Active		
Estmaxcapa:	5		
Estdailyus:	500		
Requiresal:	NO	Estconstru:	19811029000000.000
Proposeddr:	Driven	Formation:	Undetermined
Aquifer:	Undetermined	Pumpmaker:	Not Reported
Pumpintake:	0	Pumptestra:	0
Pumpratedc:	0		
Pumptestti:	0		
Pumpingwat:	0	Retainwell:	0
Staticwate:	11	Waterlevel:	19811029000000.000
Totaldepth:	0	Totaldep00:	50
Welltermun:	0	Welltermin:	None
Replacemen:	Not Reported	Replacedwe:	Not Reported
Wellabando:	Not Reported	Wellaban00:	Not Reported
Localid:	Cr 273	Apprecdate:	19811029000000.000
Locreviewd:	19811029000000.000	Proposedco:	19811029000000.000
Permitappr:	19811029000000.000	Actualcons:	Not Reported
Completion:	19811029000000.000	Abandonrep:	Not Reported
Reclassify:	Not Reported	Potable:	No
Testtemp:	No	Gmz:	No
Wellpit:	No	Replacem00:	No
Allocrevie:	No	Sampled:	No
Cpcn:	No	Agprecdist:	No
Floodplain:	No	Smalllot:	No
Injection:	No	Pciv:	No
Emergency:	No	Confined:	No
Reviewable:	No	Existing:	No
Screentop:	45	Screenbase:	50
Screenmate:	Steel	Minwelldia:	0
Maxwelldia:	0		
Locid:	88240		
X:	227517	Y:	79530.3984375
Latitude:	38.716044		
Longitude:	-75.100275		
Locationme:	GIS High Accuracy Interpolation	County:	Sussex
Modgrid:	208-112	Watershed:	Lewes-Rehoboth Canal
Basin:	Inland Bays/Atlantic Ocean	Usgshydrol:	02060010
Licensenum:	257		
Wellcontra:	Wooten's Well Drilling		
Owner:	Burton, Viola		
Owneraddre:	Hebron Road, Rt 1, Rehoboth Beach, DE 19971 US		
Grouttop:	0	Groutbase:	0
Groutmater:	Not Reported	Graveltop:	0
Gravelbase:	0	Gravelmate:	Not Reported

Innercasin:	0	Innercas00:	0
Innercas01:	Not Reported	Site id:	DE1000000023149

AO201
ESE
1/2 - 1 Mile
Higher

DE WELLS **DE1000000008814**

Objectid:	8814		
Permitnumb:	221818		
Localwelli:	lot 62	Welltype:	Agricultural - Within CPCN
Dgsid:	Not Reported	Taxid:	3-34-14.17-0581.00
Septicperm:	central	Wellauthco:	5049823
Wellstatus:	Completed		
Estmaxcapa:	20		
Estdailyus:	1200		
Requiresal:	NO	Estconstru:	Not Reported
Proposeddr:	Mud Rotary	Formation:	Undetermined
Aquifer:	Undetermined	Pumpmaker:	Not Reported
Pumpintake:	0	Pumptestra:	30
Pumpratedc:	0		
Pumptestti:	1		
Pumpingwat:	23	Retainwell:	N
Staticwate:	12	Waterlevel:	20071121000000.000
Totaldepth:	50	Totaldep00:	50
Welltermun:	8	Welltermin:	Pitless Adaptor
Replacemen:	N	Replacedwe:	Not Reported
Wellabando:	Not Reported	Wellaban00:	Not Reported
Localid:	Not Reported	Apprecdate:	20071024000000.000
Locreviewd:	20071024000000.000	Proposedco:	20071106000000.000
Permitappr:	20071106000000.000	Actualcons:	Not Reported
Completion:	20071126000000.000	Abandonrep:	Not Reported
Reclassify:	Not Reported	Potable:	No
Testtemp:	No	Gmz:	No
Wellpit:	No	Replacem00:	No
Allocrevie:	No	Sampled:	No
Cpcn:	Yes	Agprecdist:	No
Floodplain:	No	Smalllot:	No
Injection:	No	Pciv:	Yes
Emergency:	No	Confined:	No
Reviewable:	No	Existing:	No
Screentop:	40	Screenbase:	50
Screenmate:	PVC	Minwelldia:	4
Maxwelldia:	4		
Locid:	364102		
X:	229260	Y:	79137.5
Latitude:	38.712449		
Longitude:	-75.080252		
Locationme:	Address Matching-House Number	County:	Sussex
Modgrid:	218-110	Watershed:	Lewes-Rehoboth Canal
Basin:	Inland Bays/Atlantic Ocean	Usgshydrol:	02060010
Licensenum:	5330		
Wellcontra:	Lawns Unlimited Ltd		
Owner:	Gass, Robert H		
Owneraddre:	116 Laurel Street, Rehoboth Beach, DE 19971 US		
Grouttop:	0	Groutbase:	20
Groutmater:	Bentonite	Graveltop:	20
Gravelbase:	50	Gravelmate:	Gravel

Innercasin:	0	Innercas00:	40
Innercas01:	PVC	Site id:	DE1000000008814

AH202
NNW
1/2 - 1 Mile
Lower

DE WELLS **DE1000000009560**

Objectid:	9560		
Permitnumb:	228168		
Localwelli:	Not Reported	Welltype:	Agricultural - Within CPCN
Dgsid:	Not Reported	Taxid:	3-34-13.00-1699.00
Septicperm:	central	Wellauthco:	5849546
Wellstatus:	Completed		
Estmaxcapa:	20		
Estdailyus:	300		
Requiresal:	NO	Estconstru:	Not Reported
Proposeddr:	Mud Rotary	Formation:	Undetermined
Aquifer:	Undetermined	Pumpmaker:	Not Reported
Pumpintake:	0	Pumptestra:	50
Pumpratedc:	0		
Pumptestti:	2		
Pumpingwat:	25	Retainwell:	N
Staticwate:	18	Waterlevel:	20090629000000.000
Totaldepth:	130	Totaldep00:	135
Welltermun:	12	Welltermin:	Pitless Adaptor
Replacemen:	N	Replacedwe:	Not Reported
Wellabando:	Not Reported	Wellaban00:	Not Reported
Localid:	Not Reported	Apprecdate:	20090507000000.000
Locreviewd:	20090507000000.000	Proposedco:	20090514000000.000
Permitappr:	20090514000000.000	Actualcons:	Not Reported
Completion:	20090702000000.000	Abandonrep:	Not Reported
Reclassify:	Not Reported	Potable:	No
Testtemp:	No	Gmz:	No
Wellpit:	No	Replacem00:	No
Allocrevie:	No	Sampled:	No
Cpcn:	Yes	Agprecdist:	No
Floodplain:	No	Smalllot:	No
Injection:	No	Pciv:	No
Emergency:	No	Confined:	No
Reviewable:	No	Existing:	No
Screentop:	125	Screenbase:	133
Screenmate:	PVC	Minwelldia:	4
Maxwelldia:	4		
Locid:	810041		
X:	228058	Y:	80301.8984375
Latitude:	38.722977		
Longitude:	-75.094025		
Locationme:	Address Matching-House Number	County:	Sussex
Modgrid:	206-112	Watershed:	Lewes-Rehoboth Canal
Basin:	Inland Bays/Atlantic Ocean	Usgshydrol:	02060010
Licensenum:	4427		
Wellcontra:	Aquatech Water Specialties, LLC		
Owner:	Wilson, Craig F		
Owneraddre:	14604 Gallant Fox Lane, Gaithersburg, MD 20878 US		
Grouttop:	0	Groutbase:	50
Groutmater:	Bentonite	Graveltop:	123
Gravelbase:	133	Gravelmate:	Gravel

Innercasin:	0	Innercas00:	125
Innercas01:	PVC	Site id:	DE1000000009560

AL203
West
1/2 - 1 Mile
Higher

DE WELLS **DE1000000015200**

Objectid:	15200		
Permitnumb:	34483		
Localwelli:	Not Reported	Welltype:	Domestic - Standard
Dgsid:	Not Reported	Taxid:	Not Reported
Septicperm:	Not Reported	Wellauthco:	Not Reported
Wellstatus:	Active		
Estmaxcapa:	5		
Estdailyus:	1000		
Requiresal:	NO	Estconstru:	19750708000000.000
Proposeddr:	Unknown	Formation:	Not Reported
Aquifer:	Not Reported	Pumpmaker:	Not Reported
Pumpintake:	0	Pumptestra:	15
Pumpratedc:	0		
Pumptestti:	.5		
Pumpingwat:	21	Retainwell:	0
Staticwate:	13	Waterlevel:	19750708000000.000
Totaldepth:	0	Totaldep00:	25
Welltermun:	28	Welltermin:	None
Replacemen:	Y	Replacedwe:	Not Reported
Wellabando:	Not Reported	Wellaban00:	Not Reported
Localid:	Rt 14D	Apprecdate:	19750707000000.000
Locreviewd:	19750707000000.000	Proposedco:	19750707000000.000
Permitappr:	19750707000000.000	Actualcons:	Not Reported
Completion:	19750708000000.000	Abandonrep:	Not Reported
Reclassify:	Not Reported	Potable:	No
Testtemp:	No	Gmz:	No
Wellpit:	No	Replacem00:	No
Allocrevie:	No	Sampled:	No
Cpcn:	No	Agprecdist:	No
Floodplain:	No	Smalllot:	No
Injection:	No	Pciv:	No
Emergency:	No	Confined:	No
Reviewable:	No	Existing:	No
Screentop:	0	Screenbase:	0
Screenmate:	Not Reported	Minwelldia:	0
Maxwelldia:	0		
Locid:	82902		
X:	227519	Y:	79300.5
Latitude:	38.713973		
Longitude:	-75.100261		
Locationme:	GIS High Accuracy Interpolation	County:	Sussex
Modgrid:	208-112	Watershed:	Lewes-Rehoboth Canal
Basin:	Inland Bays/Atlantic Ocean	Usgshydrol:	02060010
Licensenum:	4058		
Wellcontra:	Walter E Welldriler		
Owner:	Jones, Rachel		
Owneraddre:	Hebron Road, Box 213, Rehoboth Beach, DE 19971 US		
Grouttop:	0	Groutbase:	0
Groutmater:	Not Reported	Graveltop:	0
Gravelbase:	0	Gravelmate:	Not Reported

Innercasin:	0	Innercas00:	0
Innercas01:	Not Reported	Site id:	DE1000000015200

AJ204
East
1/2 - 1 Mile
Lower

DE WELLS **DE1000000011676**

Objectid:	11676		
Permitnumb:	240718		
Localwelli:	Not Reported	Welltype:	Agricultural - Within CPCN
Dgsid:	Not Reported	Taxid:	3-34-14.17-0486.01
Septicperm:	central	Wellauthco:	3683971
Wellstatus:	Completed		
Estmaxcapa:	0		
Estdailyus:	1200		
Requiresal:	NO	Estconstru:	20120829000000.000
Proposeddr:	Unknown	Formation:	Undetermined
Aquifer:	Undetermined	Pumpmaker:	Not Reported
Pumpintake:	0	Pumptestra:	0
Pumpratedc:	0		
Pumptestti:	1		
Pumpingwat:	0	Retainwell:	N
Staticwate:	0	Waterlevel:	20121010000000.000
Totaldepth:	50	Totaldep00:	40
Welltermun:	2	Welltermin:	None
Replacemen:	N	Replacedwe:	Not Reported
Wellabando:	Not Reported	Wellaban00:	Not Reported
Localid:	Not Reported	Apprecdate:	20120830092623.000
Locreviewd:	20120830092623.000	Proposedco:	20120907000000.000
Permitappr:	20120907000000.000	Actualcons:	Not Reported
Completion:	20121009000000.000	Abandonrep:	Not Reported
Reclassify:	Not Reported	Potable:	No
Testtemp:	No	Gmz:	No
Wellpit:	No	Replacem00:	No
Allocrevie:	No	Sampled:	No
Cpcn:	Yes	Agprecdist:	No
Floodplain:	No	Smalllot:	Yes
Injection:	No	Pciv:	No
Emergency:	No	Confined:	No
Reviewable:	No	Existing:	No
Screentop:	29	Screenbase:	39
Screenmate:	PVC	Minwelldia:	4
Maxwelldia:	4		
Locid:	1006328		
X:	229331.296875	Y:	79400.9375
Latitude:	38.71482		
Longitude:	-75.079419		
Locationme:	Address Matching-House Number	County:	Sussex
Modgrid:	218-110	Watershed:	Lewes-Rehoboth Canal
Basin:	Inland Bays/Atlantic Ocean	Usgshydrol:	02060010
Licensenum:	5330		
Wellcontra:	Lawns Unlimited Ltd		
Owner:	The Villas Homeowners Association		
Owneraddre:	39 Kenmare Way, Rehoboth Beach, DE 19971 US		
Grouttop:	0	Groutbase:	20
Groutmater:	Bentonite	Graveltop:	25
Gravelbase:	39	Gravelmate:	Gravel

Innercasin:	0	Innercas00:	29
Innercas01:	PVC	Site id:	DE1000000011676

205
SSE **DE WELLS** **DE1000000005924**
1/2 - 1 Mile
Lower

Objectid:	5924		
Permitnumb:	224634		
Localwelli:	Not Reported	Welltype:	Agricultural - Standard
Dgsid:	Not Reported	Taxid:	3-34-20.05-0353.00
Septicperm:	Central	Wellauthco:	4969840
Wellstatus:	Completed		
Estmaxcapa:	20		
Estdailyus:	1200		
Requiresal:	NO	Estconstru:	Not Reported
Proposeddr:	Mud Rotary	Formation:	Undetermined
Aquifer:	Undetermined	Pumpmaker:	Not Reported
Pumpintake:	0	Pumptestra:	50
Pumpratedc:	0		
Pumptestti:	1		
Pumpingwat:	15	Retainwell:	N
Staticwate:	12	Waterlevel:	20080702000000.000
Totaldepth:	50	Totaldep00:	50
Welltermun:	8	Welltermin:	Pitless Adaptor
Replacemen:	N	Replacedwe:	Not Reported
Wellabando:	Not Reported	Wellaban00:	Not Reported
Localid:	Not Reported	Apprecdate:	20080627000000.000
Locreviewd:	20080627000000.000	Proposedco:	20080627000000.000
Permitappr:	20080627000000.000	Actualcons:	Not Reported
Completion:	20080709000000.000	Abandonrep:	Not Reported
Reclassify:	Not Reported	Potable:	No
Testtemp:	No	Gmz:	No
Wellpit:	No	Replacem00:	No
Allocrevie:	No	Sampled:	No
Cpcn:	Yes	Agprecdist:	No
Floodplain:	No	Smalllot:	No
Injection:	No	Pciv:	Yes
Emergency:	No	Confined:	No
Reviewable:	No	Existing:	No
Screentop:	38	Screenbase:	48
Screenmate:	PVC	Minwelldia:	4
Maxwelldia:	4		
Locid:	584690		
X:	228803	Y:	78628
Latitude:	38.707875		
Longitude:	-75.085528		
Locationme:	Address Matching-House Number	County:	Sussex
Modgrid:	218-108	Watershed:	Lewes-Rehoboth Canal
Basin:	Inland Bays/Atlantic Ocean	Usgshydrol:	02060010
Licensenum:	5330		
Wellcontra:	Lawns Unlimited Ltd		
Owner:	Stiff, Libby		
Owneraddre:	1007 Scarborough Avenue, Rehoboth Beach, DE 19971 US		
Grouttop:	0	Groutbase:	20
Groutmater:	Bentonite	Graveltop:	20
Gravelbase:	50	Gravelmate:	Gravel

Innercasin:	0	Innercas00:	38
Innercas01:	PVC	Site id:	DE1000000005924

AF206
West
1/2 - 1 Mile
Higher

DE WELLS **DE1000000007164**

Objectid:	7164		
Permitnumb:	60945		
Localwelli:	Not Reported	Welltype:	Agricultural - Within CPCN
Dgsid:	Not Reported	Taxid:	Not Reported
Septicperm:	Not Reported	Wellauthco:	Not Reported
Wellstatus:	Active		
Estmaxcapa:	10		
Estdailyus:	400		
Requiresal:	NO	Estconstru:	19850514000000.000
Proposeddr:	Mud Rotary	Formation:	Undetermined
Aquifer:	Undetermined	Pumpmaker:	Not Reported
Pumpintake:	0	Pumptestra:	0
Pumpratedc:	0		
Pumptestti:	0		
Pumpingwat:	0	Retainwell:	1
Staticwate:	0	Waterlevel:	Not Reported
Totaldepth:	0	Totaldep00:	85
Welltermun:	0	Welltermin:	None
Replacemen:	Y	Replacedwe:	Not Reported
Wellabando:	Not Reported	Wellaban00:	Not Reported
Localid:	lot 60	Apprecdate:	19990915000000.000
Locreviewd:	19990915000000.000	Proposedco:	19990915000000.000
Permitappr:	19990915000000.000	Actualcons:	Not Reported
Completion:	19850514000000.000	Abandonrep:	Not Reported
Reclassify:	Not Reported	Potable:	No
Testtemp:	No	Gmz:	No
Wellpit:	No	Replacem00:	No
Allocrevie:	No	Sampled:	No
Cpcn:	No	Agprecdist:	No
Floodplain:	No	Smalllot:	No
Injection:	No	Pciv:	No
Emergency:	No	Confined:	No
Reviewable:	No	Existing:	No
Screentop:	80	Screenbase:	85
Screenmate:	PVC	Minwelldia:	2
Maxwelldia:	2		
Locid:	56048		
X:	227494	Y:	79512
Latitude:	38.715879		
Longitude:	-75.10054		
Locationme:	GIS High Accuracy Interpolation	County:	Sussex
Modgrid:	208-112	Watershed:	Lewes-Rehoboth Canal
Basin:	Inland Bays/Atlantic Ocean	Usgshydrol:	02060010
Licensenum:	1		
Wellcontra:	White Drilling Corporation		
Owner:	James, Robert L & Joan		
Owneraddre:	106 Norwood Street, Rehoboth Beach, DE 19971 US		
Grouttop:	0	Groutbase:	50
Groutmater:	Bentonite	Graveltop:	50
Gravelbase:	85	Gravelmate:	Gravel

Innercasin:	0	Innercas00:	80
Innercas01:	PVC	Site id:	DE1000000007164

207
South
1/2 - 1 Mile
Lower

DE WELLS **DE1000000012717**

Objectid:	12717		
Permitnumb:	62715		
Localwelli:	RD 275A Well 8	Welltype:	Dewater - Standard
Dgsid:	Not Reported	Taxid:	Not Reported
Septicperm:	Not Reported	Wellauthco:	Not Reported
Wellstatus:	Active		
Estmaxcapa:	500		
Estdailyus:	1440000		
Requiresal:	NO	Estconstru:	Not Reported
Proposeddr:	Jetted	Formation:	Not Reported
Aquifer:	Not Reported	Pumpmaker:	Not Reported
Pumpintake:	0	Pumptestra:	0
Pumpratedc:	0		
Pumptestti:	0		
Pumpingwat:	0	Retainwell:	0
Staticwate:	0	Waterlevel:	Not Reported
Totaldepth:	0	Totaldep00:	25
Welltermun:	0	Welltermin:	Not Reported
Replacemen:	N	Replacedwe:	Not Reported
Wellabando:	Not Reported	Wellaban00:	Not Reported
Localid:	RD 275A Well 8	Apprecdate:	19850916000000.000
Locreviewd:	20120104110841.000	Proposedco:	19850916000000.000
Permitappr:	19850916000000.000	Actualcons:	Not Reported
Completion:	Not Reported	Abandonrep:	Not Reported
Reclassify:	Not Reported	Potable:	No
Testtemp:	No	Gmz:	No
Wellpit:	No	Replacem00:	No
Allocrevie:	No	Sampled:	No
Cpcn:	No	Agprecdist:	No
Floodplain:	No	Smalllot:	No
Injection:	No	Pciv:	No
Emergency:	No	Confined:	No
Reviewable:	No	Existing:	No
Screentop:	0	Screenbase:	0
Screenmate:	Not Reported	Minwelldia:	0
Maxwelldia:	0		
Locid:	939558		
X:	228250.796875	Y:	78554.7109375
Latitude:	38.707232		
Longitude:	-75.091876		
Locationme:	Photo Interpolation-2007 Orthophoto	County:	Sussex
Modgrid:	216-106	Watershed:	Rehoboth Bay
Basin:	Inland Bays/Atlantic Ocean	Usgshydrol:	02060010
Licensenum:	417		
Wellcontra:	Griffin Dewatering Corporation		
Owner:	City of Rehoboth		
Owneraddre:	229 Rehoboth Avenue, Rehoboth Beach, DE 19971 US		
Grouttop:	0	Groutbase:	0
Groutmater:	Not Reported	Graveltop:	0
Gravelbase:	0	Gravelmate:	Not Reported

Innercasin:	0	Innercas00:	0
Innercas01:	Not Reported	Site id:	DE1000000012717

AP208
ENE
1/2 - 1 Mile
Lower

DE WELLS **DE1000000091413**

Objectid:	91413		
Permitnumb:	49482		
Localwelli:	Not Reported	Welltype:	Irrigation - Standard
Dgsid:	Not Reported	Taxid:	Not Reported
Septicperm:	Not Reported	Wellauthco:	Not Reported
Wellstatus:	Active		
Estmaxcapa:	30		
Estdailyus:	1000		
Requiresal:	NO	Estconstru:	19810915000000.000
Proposeddr:	Mud Rotary	Formation:	Undetermined
Aquifer:	Undetermined	Pumpmaker:	Not Reported
Pumpintake:	0	Pumptestra:	30
Pumpratedc:	0		
Pumptestti:	2		
Pumpingwat:	24	Retainwell:	0
Staticwate:	20	Waterlevel:	19810915000000.000
Totaldepth:	0	Totaldep00:	45
Welltermun:	8	Welltermin:	None
Replacemen:	Not Reported	Replacedwe:	Not Reported
Wellabando:	Not Reported	Wellaban00:	Not Reported
Localid:	Olive Ave	Apprecdate:	19810903000000.000
Locreviewd:	19810903000000.000	Proposedco:	19810903000000.000
Permitappr:	19810903000000.000	Actualcons:	Not Reported
Completion:	19810915000000.000	Abandonrep:	Not Reported
Reclassify:	Not Reported	Potable:	No
Testtemp:	No	Gmz:	No
Wellpit:	No	Replacem00:	No
Allocrevie:	No	Sampled:	No
Cpcn:	No	Agprecdist:	No
Floodplain:	No	Smalllot:	No
Injection:	No	Pciv:	No
Emergency:	No	Confined:	No
Reviewable:	No	Existing:	No
Screentop:	39	Screenbase:	45
Screenmate:	PVC	Minwelldia:	2
Maxwelldia:	2		
Locid:	88023		
X:	229268	Y:	79833.3984375
Latitude:	38.718718		
Longitude:	-75.080129		
Locationme:	GIS High Accuracy Interpolation	County:	Sussex
Modgrid:	218-110	Watershed:	Lewes-Rehoboth Canal
Basin:	Inland Bays/Atlantic Ocean	Usgshydrol:	02060010
Licensenum:	4058		
Wellcontra:	Walter E Welldriler		
Owner:	Cole, Charles W		
Owneraddre:	37 Olive Avenue, Rehoboth Beach, DE 19971 US		
Grouttop:	0	Groutbase:	0
Groutmater:	Not Reported	Graveltop:	39
Gravelbase:	45	Gravelmate:	Gravel

Innercasin:	0	Innercas00:	39
Innercas01:	PVC	Site id:	DE1000000091413

AO209
ESE
1/2 - 1 Mile
Higher

DE WELLS **DE1000000012147**

Objectid:	12147		
Permitnumb:	243485		
Localwelli:	Lots 55 &	Welltype:	Agricultural - Within CPCN
Dgsid:	Not Reported	Taxid:	3-34-14.17-0555.00
Septicperm:	central	Wellauthco:	5831392
Wellstatus:	Completed		
Estmaxcapa:	0		
Estdailyus:	1200		
Requiresal:	NO	Estconstru:	20130509000000.000
Proposeddr:	Mud Rotary	Formation:	Undetermined
Aquifer:	Undetermined	Pumpmaker:	Not Reported
Pumpintake:	0	Pumptestra:	48
Pumpratedc:	0		
Pumptestti:	1		
Pumpingwat:	21	Retainwell:	N
Staticwate:	17	Waterlevel:	20130617000000.000
Totaldepth:	50	Totaldep00:	45
Welltermun:	8	Welltermin:	Pitless Adaptor
Replacemen:	N	Replacedwe:	Not Reported
Wellabando:	Not Reported	Wellaban00:	Not Reported
Localid:	Not Reported	Apprecdate:	20130509105314.000
Locreviewd:	20130509105315.000	Proposedco:	20130514000000.000
Permitappr:	20130521000000.000	Actualcons:	Not Reported
Completion:	20130613000000.000	Abandonrep:	Not Reported
Reclassify:	Not Reported	Potable:	No
Testtemp:	No	Gmz:	No
Wellpit:	No	Replacem00:	No
Allocrevie:	No	Sampled:	No
Cpcn:	Yes	Agprecdist:	No
Floodplain:	No	Smalllot:	Yes
Injection:	No	Pciv:	Yes
Emergency:	No	Confined:	No
Reviewable:	No	Existing:	No
Screentop:	25	Screenbase:	35
Screenmate:	PVC	Minwelldia:	4
Maxwelldia:	4		
Locid:	1022257		
X:	229314.203125	Y:	79226.7734375
Latitude:	38.713252		
Longitude:	-75.079623		
Locationme:	Address Matching-House Number	County:	Sussex
Modgrid:	218-110	Watershed:	Lewes-Rehoboth Canal
Basin:	Inland Bays/Atlantic Ocean	Usgshydrol:	02060010
Licensenum:	5330		
Wellcontra:	Lawns Unlimited Ltd		
Owner:	McNamara, Mary Ellen		
Owneraddre:	109 Laurel Street, Rehoboth Beach, DE 19971 US		
Grouttop:	0	Groutbase:	20
Groutmater:	Bentonite	Graveltop:	20
Gravelbase:	45	Gravelmate:	Gravel

Innercasin:	0	Innercas00:	25
Innercas01:	PVC	Site id:	DE1000000012147

AL210
West
1/2 - 1 Mile
Higher

DE WELLS **DE1000000127226**

Objectid:	127226		
Permitnumb:	36193		
Localwelli:	Not Reported	Welltype:	Public - Miscellaneous
Dgsid:	Not Reported	Taxid:	Not Reported
Septicperm:	Not Reported	Wellauthco:	Not Reported
Wellstatus:	Pending		
Estmaxcapa:	30		
Estdailyus:	100		
Requiresal:	NO	Estconstru:	19760527000000.000
Proposeddr:	Unknown	Formation:	Not Reported
Aquifer:	Not Reported	Pumpmaker:	Not Reported
Pumpintake:	0	Pumptestra:	0
Pumpratedc:	0		
Pumptestti:	0		
Pumpingwat:	0	Retainwell:	0
Staticwate:	0	Waterlevel:	Not Reported
Totaldepth:	0	Totaldep00:	40
Welltermun:	0	Welltermin:	None
Replacemen:	Not Reported	Replacedwe:	Not Reported
Wellabando:	Not Reported	Wellaban00:	Not Reported
Localid:	Hebron Rd	Apprecdate:	19760527000000.000
Locreviewd:	19760527000000.000	Proposedco:	19760527000000.000
Permitappr:	19760527000000.000	Actualcons:	Not Reported
Completion:	19760527000000.000	Abandonrep:	Not Reported
Reclassify:	Not Reported	Potable:	No
Testtemp:	No	Gmz:	No
Wellpit:	No	Replacem00:	No
Allocrevie:	No	Sampled:	No
Cpcn:	No	Agprecdist:	No
Floodplain:	No	Smalllot:	No
Injection:	No	Pciv:	No
Emergency:	No	Confined:	No
Reviewable:	No	Existing:	No
Screentop:	0	Screenbase:	0
Screenmate:	Not Reported	Minwelldia:	0
Maxwelldia:	0		
Locid:	82877		
X:	227488	Y:	79420
Latitude:	38.715051		
Longitude:	-75.100613		
Locationme:	GIS High Accuracy Interpolation	County:	Sussex
Modgrid:	208-112	Watershed:	Lewes-Rehoboth Canal
Basin:	Inland Bays/Atlantic Ocean	Usgshydrol:	02060010
Licensenum:	161		
Wellcontra:	Duffys Well Drilling		
Owner:	Catts, Wilson B		
Owneraddre:	Rt 2 Box 232a, Rehoboth Beach, DE 19971 US		
Grouttop:	0	Groutbase:	0
Groutmater:	Not Reported	Graveltop:	0
Gravelbase:	0	Gravelmate:	Not Reported

Innercasin:	0	Innercas00:	0
Innercas01:	Not Reported	Site id:	DE1000000127226

AL211
West
1/2 - 1 Mile
Higher

DE WELLS **DE1000000020868**

Objectid:	20868		
Permitnumb:	44403		
Localwelli:	Not Reported	Welltype:	Domestic - Standard
Dgsid:	Not Reported	Taxid:	Not Reported
Septicperm:	Not Reported	Wellauthco:	Not Reported
Wellstatus:	Active		
Estmaxcapa:	10		
Estdailyus:	400		
Requiresal:	NO	Estconstru:	19790910000000.000
Proposeddr:	Unknown	Formation:	Undetermined
Aquifer:	Undetermined	Pumpmaker:	Not Reported
Pumpintake:	0	Pumptestra:	40
Pumpratedc:	0		
Pumptestti:	2		
Pumpingwat:	24	Retainwell:	0
Staticwate:	20	Waterlevel:	19790910000000.000
Totaldepth:	0	Totaldep00:	0
Welltermun:	0	Welltermin:	Pitless Adaptor
Replacemen:	Y	Replacedwe:	Not Reported
Wellabando:	Not Reported	Wellaban00:	Not Reported
Localid:	Burton Ave	Apprecdate:	19790910000000.000
Locreviewd:	19790910000000.000	Proposedco:	19790910000000.000
Permitappr:	19790910000000.000	Actualcons:	Not Reported
Completion:	19790910000000.000	Abandonrep:	Not Reported
Reclassify:	Not Reported	Potable:	No
Testtemp:	No	Gmz:	No
Wellpit:	No	Replacem00:	No
Allocrevie:	No	Sampled:	No
Cpcn:	No	Agprecdist:	No
Floodplain:	No	Smalllot:	No
Injection:	No	Pciv:	No
Emergency:	No	Confined:	No
Reviewable:	No	Existing:	No
Screentop:	73	Screenbase:	78
Screenmate:	PVC	Minwelldia:	2
Maxwelldia:	2		
Locid:	86880		
X:	227488	Y:	79384.6015625
Latitude:	38.714732		
Longitude:	-75.100614		
Locationme:	GIS High Accuracy Interpolation	County:	Sussex
Modgrid:	208-112	Watershed:	Lewes-Rehoboth Canal
Basin:	Inland Bays/Atlantic Ocean	Usgshydrol:	02060010
Licensenum:	4058		
Wellcontra:	Walter E Welldriler		
Owner:	Friend, Virgie V		
Owneraddre:	PO Box 221, Rehoboth Beach, DE 19971 US		
Grouttop:	0	Groutbase:	0
Groutmater:	Not Reported	Graveltop:	73
Gravelbase:	78	Gravelmate:	Gravel

Innercasin:	0	Innercas00:	78
Innercas01:	PVC	Site id:	DE1000000020868

AL212
West
1/2 - 1 Mile
Higher

DE WELLS **DE1000000007533**

Objectid:	7533		
Permitnumb:	181404		
Localwelli:	Not Reported	Welltype:	Agricultural - Within CPCN
Dgsid:	Not Reported	Taxid:	Not Reported
Septicperm:	Not Reported	Wellauthco:	Not Reported
Wellstatus:	Active		
Estmaxcapa:	10		
Estdailyus:	300		
Requiresal:	NO	Estconstru:	20010928000000.000
Proposeddr:	Unknown	Formation:	Not Reported
Aquifer:	Not Reported	Pumpmaker:	Not Reported
Pumpintake:	0	Pumptestra:	0
Pumpratedc:	0		
Pumptestti:	0		
Pumpingwat:	0	Retainwell:	0
Staticwate:	0	Waterlevel:	Not Reported
Totaldepth:	0	Totaldep00:	61
Welltermun:	8	Welltermin:	None
Replacemen:	Not Reported	Replacedwe:	Not Reported
Wellabando:	Not Reported	Wellaban00:	Not Reported
Localid:	lot 2	Apprecdate:	20010924000000.000
Locreviewd:	20010924000000.000	Proposedco:	20010924000000.000
Permitappr:	20010924000000.000	Actualcons:	Not Reported
Completion:	20010928000000.000	Abandonrep:	Not Reported
Reclassify:	Not Reported	Potable:	No
Testtemp:	No	Gmz:	No
Wellpit:	No	Replacem00:	No
Allocrevie:	No	Sampled:	No
Cpcn:	No	Agprecdist:	No
Floodplain:	No	Smalllot:	No
Injection:	No	Pciv:	No
Emergency:	No	Confined:	No
Reviewable:	No	Existing:	No
Screentop:	0	Screenbase:	0
Screenmate:	Not Reported	Minwelldia:	0
Maxwelldia:	0		
Locid:	69592		
X:	227487	Y:	79383.203125
Latitude:	38.714719		
Longitude:	-75.100626		
Locationme:	GIS High Accuracy Interpolation	County:	Sussex
Modgrid:	208-112	Watershed:	Lewes-Rehoboth Canal
Basin:	Inland Bays/Atlantic Ocean	Usgshydrol:	02060010
Licensenum:	1		
Wellcontra:	White Drilling Corporation		
Owner:	Friend, Virgie V		
Owneraddre:	PO Box 221, Rehoboth Beach, DE 19971 US		
Grouttop:	0	Groutbase:	0
Groutmater:	Not Reported	Graveltop:	0
Gravelbase:	0	Gravelmate:	Not Reported

Innercasin:	0	Innercas00:	0
Innercas01:	Not Reported	Site id:	DE1000000007533

AN213
West
1/2 - 1 Mile
Higher

DE WELLS **DE1000000007537**

Objectid:	7537		
Permitnumb:	181408		
Localwelli:	Not Reported	Welltype:	Agricultural - Within CPCN
Dgsid:	Not Reported	Taxid:	Not Reported
Septicperm:	Not Reported	Wellauthco:	Not Reported
Wellstatus:	Active		
Estmaxcapa:	10		
Estdailyus:	300		
Requiresal:	NO	Estconstru:	20010928000000.000
Proposeddr:	Unknown	Formation:	Not Reported
Aquifer:	Not Reported	Pumpmaker:	Not Reported
Pumpintake:	0	Pumptestra:	0
Pumpratedc:	0		
Pumptestti:	0		
Pumpingwat:	0	Retainwell:	0
Staticwate:	0	Waterlevel:	Not Reported
Totaldepth:	0	Totaldep00:	65
Welltermun:	8	Welltermin:	None
Replacemen:	Not Reported	Replacedwe:	Not Reported
Wellabando:	Not Reported	Wellaban00:	Not Reported
Localid:	lot 44	Apprecdate:	20010924000000.000
Locreviewd:	20010924000000.000	Proposedco:	20010924000000.000
Permitappr:	20010924000000.000	Actualcons:	Not Reported
Completion:	20010928000000.000	Abandonrep:	Not Reported
Reclassify:	Not Reported	Potable:	No
Testtemp:	No	Gmz:	No
Wellpit:	No	Replacem00:	No
Allocrevie:	No	Sampled:	No
Cpcn:	No	Agprecdist:	No
Floodplain:	No	Smalllot:	No
Injection:	No	Pciv:	No
Emergency:	No	Confined:	No
Reviewable:	No	Existing:	No
Screentop:	0	Screenbase:	0
Screenmate:	Not Reported	Minwelldia:	0
Maxwelldia:	0		
Locid:	69596		
X:	227492	Y:	79593.1015625
Latitude:	38.71661		
Longitude:	-75.10056		
Locationme:	GIS High Accuracy Interpolation	County:	Sussex
Modgrid:	208-112	Watershed:	Lewes-Rehoboth Canal
Basin:	Inland Bays/Atlantic Ocean	Usgshydrol:	02060010
Licensenum:	1		
Wellcontra:	White Drilling Corporation		
Owner:	Jefferson, Sr, John W		
Owneraddre:	Norwood Street, Box 451, Rehoboth Beach, DE 19971 US		
Grouttop:	0	Groutbase:	0
Groutmater:	Not Reported	Graveltop:	0
Gravelbase:	0	Gravelmate:	Not Reported

Innercasin:	0	Innercas00:	0
Innercas01:	Not Reported	Site id:	DE1000000007537

AQ214
West
1/2 - 1 Mile
Higher

DE WELLS **DE1000000007536**

Objectid:	7536		
Permitnumb:	181407		
Localwelli:	Not Reported	Welltype:	Agricultural - Within CPCN
Dgsid:	Not Reported	Taxid:	Not Reported
Septicperm:	Not Reported	Wellauthco:	Not Reported
Wellstatus:	Active		
Estmaxcapa:	10		
Estdailyus:	300		
Requiresal:	NO	Estconstru:	20010928000000.000
Proposeddr:	Unknown	Formation:	Not Reported
Aquifer:	Not Reported	Pumpmaker:	Not Reported
Pumpintake:	0	Pumptestra:	0
Pumpratedc:	0		
Pumptestti:	0		
Pumpingwat:	0	Retainwell:	0
Staticwate:	0	Waterlevel:	Not Reported
Totaldepth:	0	Totaldep00:	56
Welltermun:	8	Welltermin:	None
Replacemen:	Not Reported	Replacedwe:	Not Reported
Wellabando:	Not Reported	Wellaban00:	Not Reported
Localid:	lot 42	Apprecdate:	20010924000000.000
Locreviewd:	20010924000000.000	Proposedco:	20010924000000.000
Permitappr:	20010924000000.000	Actualcons:	Not Reported
Completion:	20010928000000.000	Abandonrep:	Not Reported
Reclassify:	Not Reported	Potable:	No
Testtemp:	No	Gmz:	No
Wellpit:	No	Replacem00:	No
Allocrevie:	No	Sampled:	No
Cpcn:	No	Agprecdist:	No
Floodplain:	No	Smalllot:	No
Injection:	No	Pciv:	No
Emergency:	No	Confined:	No
Reviewable:	No	Existing:	No
Screentop:	0	Screenbase:	0
Screenmate:	Not Reported	Minwelldia:	0
Maxwelldia:	0		
Locid:	69595		
X:	227486	Y:	79549.8984375
Latitude:	38.716221		
Longitude:	-75.10063		
Locationme:	GIS High Accuracy Interpolation	County:	Sussex
Modgrid:	208-112	Watershed:	Lewes-Rehoboth Canal
Basin:	Inland Bays/Atlantic Ocean	Usgshydrol:	02060010
Licensenum:	1		
Wellcontra:	White Drilling Corporation		
Owner:	Cannon, John A		
Owneraddre:	117 Norwood Street, Rehoboth Beach, DE 19971 US		
Grouttop:	0	Groutbase:	0
Groutmater:	Not Reported	Graveltop:	0
Gravelbase:	0	Gravelmate:	Not Reported

Innercasin:	0	Innercas00:	0
Innercas01:	Not Reported	Site id:	DE1000000007536

AK215
NNW **DE WELLS** **DE1000000011704**
1/2 - 1 Mile
Lower

Objectid:	11704		
Permitnumb:	240854		
Localwelli:	Not Reported	Welltype:	Agricultural - Within CPCN
Dgsid:	Not Reported	Taxid:	3-34-13.00-1697.00
Septicperm:	central	Wellauthco:	6359494
Wellstatus:	Completed		
Estmaxcapa:	20		
Estdailyus:	300		
Requiresal:	NO	Estconstru:	20120928000000.000
Proposeddr:	Unknown	Formation:	Undetermined
Aquifer:	Undetermined	Pumpmaker:	Not Reported
Pumpintake:	0	Pumptestra:	0
Pumpratedc:	0		
Pumptestti:	0		
Pumpingwat:	0	Retainwell:	N
Staticwate:	0	Waterlevel:	Not Reported
Totaldepth:	130	Totaldep00:	0
Welltermun:	0	Welltermin:	Not Reported
Replacemen:	N	Replacedwe:	Not Reported
Wellabando:	Not Reported	Wellaban00:	Not Reported
Localid:	Not Reported	Apprecdate:	20120917082751.000
Locreviewd:	20120917082751.000	Proposedco:	20120926000000.000
Permitappr:	20120926000000.000	Actualcons:	Not Reported
Completion:	20121018132344.000	Abandonrep:	Not Reported
Reclassify:	Not Reported	Potable:	No
Testtemp:	No	Gmz:	No
Wellpit:	No	Replacem00:	No
Allocrevie:	No	Sampled:	No
Cpcn:	Yes	Agprecdist:	Yes
Floodplain:	No	Smalllot:	No
Injection:	No	Pciv:	No
Emergency:	No	Confined:	No
Reviewable:	No	Existing:	No
Screentop:	110	Screenbase:	120
Screenmate:	PVC	Minwelldia:	4
Maxwelldia:	4		
Locid:	1007409		
X:	227999.296875	Y:	80301.15625
Latitude:	38.722972		
Longitude:	-75.094697		
Locationme:	Address Matching-House Number	County:	Sussex
Modgrid:	206-112	Watershed:	Lewes-Rehoboth Canal
Basin:	Inland Bays/Atlantic Ocean	Usgshydrol:	02060010
Licensenum:	5416		
Wellcontra:	Willey & Company, Inc		
Owner:	Shulman, Alan		
Owneraddre:	11217 Lake Breeze Drive, North Potomac, MD 20878 US		
Grouttop:	0	Groutbase:	70
Groutmater:	Bentonite	Graveltop:	108
Gravelbase:	120	Gravelmate:	Gravel

Innercasin:	0	Innercas00:	110
Innercas01:	PVC	Site id:	DE1000000011704

AR216
NNW
1/2 - 1 Mile
Lower

DE WELLS **DE1000000010034**

Objectid:	10034		
Permitnumb:	232293		
Localwelli:	Not Reported	Welltype:	Agricultural - Within CPCN
Dgsid:	Not Reported	Taxid:	3-34-13.00-1683.00
Septicperm:	central	Wellauthco:	5677365
Wellstatus:	Completed		
Estmaxcapa:	10		
Estdailyus:	250		
Requiresal:	NO	Estconstru:	Not Reported
Proposeddr:	Mud Rotary	Formation:	Undetermined
Aquifer:	Undetermined	Pumpmaker:	Not Reported
Pumpintake:	0	Pumptestra:	40
Pumpratedc:	0		
Pumptestti:	1		
Pumpingwat:	65	Retainwell:	N
Staticwate:	28	Waterlevel:	20100916000000.000
Totaldepth:	135	Totaldep00:	118
Welltermun:	12	Welltermin:	Pitless Adaptor
Replacemen:	N	Replacedwe:	Not Reported
Wellabando:	Not Reported	Wellaban00:	Not Reported
Localid:	Not Reported	Apprecdate:	20100723000000.000
Locreviewd:	20100723000000.000	Proposedco:	20100730000000.000
Permitappr:	20100730000000.000	Actualcons:	Not Reported
Completion:	20100816000000.000	Abandonrep:	Not Reported
Reclassify:	Not Reported	Potable:	No
Testtemp:	No	Gmz:	No
Wellpit:	No	Replacem00:	No
Allocrevie:	No	Sampled:	No
Cpcn:	Yes	Agprecdist:	No
Floodplain:	No	Smalllot:	No
Injection:	No	Pciv:	No
Emergency:	No	Confined:	No
Reviewable:	No	Existing:	No
Screentop:	103	Screenbase:	118
Screenmate:	PVC	Minwelldia:	4
Maxwelldia:	4		
Locid:	893169		
X:	228053	Y:	80329.6015625
Latitude:	38.723227		
Longitude:	-75.094082		
Locationme:	Address Matching-House Number	County:	Sussex
Modgrid:	206-112	Watershed:	Lewes-Rehoboth Canal
Basin:	Inland Bays/Atlantic Ocean	Usgshydrol:	02060010
Licensenum:	789		
Wellcontra:	Atlantic Well Drilling Inc		
Owner:	Casto, Jack		
Owneraddre:	1324 Forest Acres Drive, The Villages, FL 32162 US		
Grouttop:	0	Groutbase:	50
Groutmater:	Bentonite	Graveltop:	98
Gravelbase:	118	Gravelmate:	Gravel

Innercasin:	0	Innercas00:	103
Innercas01:	PVC	Site id:	DE1000000010034

AI217
North
1/2 - 1 Mile
Lower

DE WELLS **DE1000000005605**

Objectid:	5605		
Permitnumb:	221235		
Localwelli:	lot G1	Welltype:	Agricultural - Standard
Dgsid:	Not Reported	Taxid:	3-34-14.09-0070.00
Septicperm:	central	Wellauthco:	5104902
Wellstatus:	Completed		
Estmaxcapa:	20		
Estdailyus:	28800		
Requiresal:	NO	Estconstru:	Not Reported
Proposeddr:	Mud Rotary	Formation:	Undetermined
Aquifer:	Undetermined	Pumpmaker:	Not Reported
Pumpintake:	0	Pumptestra:	40
Pumpratedc:	0		
Pumptestti:	2		
Pumpingwat:	25	Retainwell:	N
Staticwate:	15	Waterlevel:	20071003000000.000
Totaldepth:	120	Totaldep00:	120
Welltermun:	12	Welltermin:	Pitless Adaptor
Replacemen:	N	Replacedwe:	Not Reported
Wellabando:	Not Reported	Wellaban00:	Not Reported
Localid:	Not Reported	Apprecdate:	20070918000000.000
Locreviewd:	20070918000000.000	Proposedco:	20070927000000.000
Permitappr:	20070927000000.000	Actualcons:	Not Reported
Completion:	20071005000000.000	Abandonrep:	Not Reported
Reclassify:	Not Reported	Potable:	No
Testtemp:	No	Gmz:	No
Wellpit:	No	Replacem00:	No
Allocrevie:	No	Sampled:	No
Cpcn:	No	Agprecdist:	No
Floodplain:	No	Smalllot:	No
Injection:	No	Pciv:	No
Emergency:	No	Confined:	No
Reviewable:	No	Existing:	No
Screentop:	105	Screenbase:	115
Screenmate:	PVC	Minwelldia:	4
Maxwelldia:	4		
Locid:	362303		
X:	228581	Y:	80392.703125
Latitude:	38.723778		
Longitude:	-75.088007		
Locationme:	Address Matching-House Number	County:	Sussex
Modgrid:	210-114	Watershed:	Lewes-Rehoboth Canal
Basin:	Inland Bays/Atlantic Ocean	Usgshydrol:	02060010
Licensenum:	4427		
Wellcontra:	Aquatech Water Specialties, LLC		
Owner:	Smith, Robert		
Owneraddre:	59 Rolling Road, Rehoboth Beach, DE 19971 US		
Grouttop:	0	Groutbase:	50
Groutmater:	Bentonite	Graveltop:	100
Gravelbase:	115	Gravelmate:	Gravel

Innercasin:	0	Innercas00:	105
Innercas01:	PVC	Site id:	DE1000000005605

AI218
NNE **DE WELLS** **DE1000000008060**
1/2 - 1 Mile
Lower

Objectid:	8060		
Permitnumb:	211362		
Localwelli:	Not Reported	Welltype:	Agricultural - Within CPCN
Dgsid:	Not Reported	Taxid:	3-34-14.09-0077.00
Septicperm:	Not Reported	Wellauthco:	3104735
Wellstatus:	Active		
Estmaxcapa:	25		
Estdailyus:	1000		
Requiresal:	YES	Estconstru:	20051110000000.000
Proposeddr:	Mud Rotary	Formation:	Undetermined
Aquifer:	Undetermined	Pumpmaker:	GOULDS
Pumpintake:	40	Pumptestra:	50
Pumpratedc:	25		
Pumptestti:	0		
Pumpingwat:	20	Retainwell:	Not Reported
Staticwate:	15	Waterlevel:	20060202135149.000
Totaldepth:	60	Totaldep00:	120
Welltermun:	8	Welltermin:	Pitless Adaptor
Replacemen:	Not Reported	Replacedwe:	Not Reported
Wellabando:	Not Reported	Wellaban00:	Bad Water
Localid:	Not Reported	Apprecdate:	20050902000000.000
Locreviewd:	20050902000000.000	Proposedco:	20050914000000.000
Permitappr:	20050914000000.000	Actualcons:	Not Reported
Completion:	20051110000000.000	Abandonrep:	Not Reported
Reclassify:	Not Reported	Potable:	No
Testtemp:	No	Gmz:	No
Wellpit:	No	Replacem00:	No
Allocrevie:	No	Sampled:	No
Cpcn:	No	Agprecdist:	No
Floodplain:	No	Smalllot:	No
Injection:	No	Pciv:	No
Emergency:	No	Confined:	No
Reviewable:	No	Existing:	No
Screentop:	110	Screenbase:	120
Screenmate:	PVC	Minwelldia:	2
Maxwelldia:	2		
Locid:	311290		
X:	228683	Y:	80376.296875
Latitude:	38.723627		
Longitude:	-75.086835		
Locationme:	GIS High Accuracy Interpolation	County:	Sussex
Modgrid:	210-114	Watershed:	Lewes-Rehoboth Canal
Basin:	Inland Bays/Atlantic Ocean	Usgshydrol:	02060010
Licensenum:	319		
Wellcontra:	Weber’s Well Drilling Inc		
Owner:	Derrickson, Richard H		
Owneraddre:	54 Rolling Road, Rehoboth Beach, DE 19971 US		
Grouttop:	0	Groutbase:	110
Groutmater:	Bentonite	Graveltop:	110
Gravelbase:	120	Gravelmate:	Gravel

Innercasin:	0	Innercas00:	110
Innercas01:	PVC	Site id:	DE1000000008060

AI219
NNE **DE WELLS** **DE1000000079402**
1/2 - 1 Mile
Lower

Objectid:	79402		
Permitnumb:	212782		
Localwelli:	Not Reported	Welltype:	Domestic - Standard
Dgsid:	Not Reported	Taxid:	3-34-14.09-0067.00
Septicperm:	Central	Wellauthco:	5321590
Wellstatus:	Active		
Estmaxcapa:	25		
Estdailyus:	1000		
Requiresal:	YES	Estconstru:	20060126000000.000
Proposeddr:	Mud Rotary	Formation:	Undetermined
Aquifer:	Undetermined	Pumpmaker:	NONE
Pumpintake:	0	Pumptestra:	50
Pumpratedc:	0		
Pumptestti:	0		
Pumpingwat:	12	Retainwell:	Not Reported
Staticwate:	8	Waterlevel:	20060221133439.000
Totaldepth:	60	Totaldep00:	120
Welltermun:	8	Welltermin:	Pitless Adaptor
Replacemen:	Not Reported	Replacedwe:	Not Reported
Wellabando:	Not Reported	Wellaban00:	Bad Water
Localid:	Not Reported	Apprecdate:	20051230000000.000
Locreviewd:	20051230000000.000	Proposedco:	20060111000000.000
Permitappr:	20060111000000.000	Actualcons:	Not Reported
Completion:	20060126000000.000	Abandonrep:	Not Reported
Reclassify:	Not Reported	Potable:	Yes
Testtemp:	No	Gmz:	No
Wellpit:	No	Replacem00:	No
Allocrevie:	No	Sampled:	No
Cpcn:	No	Agprecdist:	No
Floodplain:	No	Smalllot:	No
Injection:	No	Pciv:	No
Emergency:	No	Confined:	No
Reviewable:	Yes	Existing:	No
Screentop:	110	Screenbase:	120
Screenmate:	PVC	Minwelldia:	2
Maxwelldia:	2		
Locid:	312310		
X:	228638	Y:	80389.203125
Latitude:	38.723745		
Longitude:	-75.087352		
Locationme:	GIS High Accuracy Interpolation	County:	Sussex
Modgrid:	210-114	Watershed:	Lewes-Rehoboth Canal
Basin:	Inland Bays/Atlantic Ocean	Usgshydrol:	02060010
Licensenum:	319		
Wellcontra:	Weber’s Well Drilling Inc		
Owner:	McNeilly, Curtis W		
Owneraddre:	12 St Louis Street, Rehoboth Beach, DE 19971 US		
Grouttop:	0	Groutbase:	110
Groutmater:	Bentonite	Graveltop:	110
Gravelbase:	120	Gravelmate:	Gravel

Innercasin:	0	Innercas00:	110
Innercas01:	PVC	Site id:	DE1000000079402

AQ220
West
1/2 - 1 Mile
Higher

DE WELLS **DE1000000007443**

Objectid:	7443		
Permitnumb:	175960		
Localwelli:	Not Reported	Welltype:	Agricultural - Within CPCN
Dgsid:	Not Reported	Taxid:	Not Reported
Septicperm:	Not Reported	Wellauthco:	Not Reported
Wellstatus:	Active		
Estmaxcapa:	10		
Estdailyus:	300		
Requiresal:	NO	Estconstru:	20001211000000.000
Proposeddr:	Unknown	Formation:	Not Reported
Aquifer:	Not Reported	Pumpmaker:	Not Reported
Pumpintake:	0	Pumptestra:	0
Pumpratedc:	0		
Pumptestti:	0		
Pumpingwat:	0	Retainwell:	0
Staticwate:	0	Waterlevel:	Not Reported
Totaldepth:	0	Totaldep00:	63
Welltermun:	8	Welltermin:	None
Replacemen:	Not Reported	Replacedwe:	Not Reported
Wellabando:	Not Reported	Wellaban00:	Not Reported
Localid:	lot 39	Apprecdate:	20001019000000.000
Locreviewd:	20001019000000.000	Proposedco:	20001019000000.000
Permitappr:	20001019000000.000	Actualcons:	Not Reported
Completion:	20001211000000.000	Abandonrep:	Not Reported
Reclassify:	Not Reported	Potable:	No
Testtemp:	No	Gmz:	No
Wellpit:	No	Replacem00:	No
Allocrevie:	No	Sampled:	No
Cpcn:	No	Agprecdist:	No
Floodplain:	No	Smalllot:	No
Injection:	No	Pciv:	No
Emergency:	No	Confined:	No
Reviewable:	No	Existing:	No
Screentop:	0	Screenbase:	0
Screenmate:	Not Reported	Minwelldia:	0
Maxwelldia:	0		
Locid:	66614		
X:	227466	Y:	79519.6015625
Latitude:	38.715949		
Longitude:	-75.100862		
Locationme:	GIS High Accuracy Interpolation	County:	Sussex
Modgrid:	208-112	Watershed:	Lewes-Rehoboth Canal
Basin:	Inland Bays/Atlantic Ocean	Usgshydrol:	02060010
Licensenum:	1		
Wellcontra:	White Drilling Corporation		
Owner:	Harris, Mamie L		
Owneraddre:	111 Norwood Street, Rehoboth Beach, DE 19971 US		
Grouttop:	0	Groutbase:	0
Groutmater:	Not Reported	Graveltop:	0
Gravelbase:	0	Gravelmate:	Not Reported

Innercasin:	0	Innercas00:	0
Innercas01:	Not Reported	Site id:	DE1000000007443

AS221
SE
1/2 - 1 Mile
Lower

DE WELLS **DE1000000005978**

Objectid:	5978		
Permitnumb:	225464		
Localwelli:	Not Reported	Welltype:	Agricultural - Standard
Dgsid:	Not Reported	Taxid:	3-34-20.05-0093.00
Septicperm:	Central	Wellauthco:	5500278
Wellstatus:	Completed		
Estmaxcapa:	20		
Estdailyus:	1200		
Requiresal:	NO	Estconstru:	Not Reported
Proposeddr:	Mud Rotary	Formation:	Undetermined
Aquifer:	Undetermined	Pumpmaker:	Not Reported
Pumpintake:	0	Pumptestra:	30
Pumpratedc:	0		
Pumptestti:	1		
Pumpingwat:	25	Retainwell:	N
Staticwate:	8	Waterlevel:	20080829000000.000
Totaldepth:	50	Totaldep00:	57
Welltermun:	8	Welltermin:	Pitless Adaptor
Replacemen:	N	Replacedwe:	Not Reported
Wellabando:	Not Reported	Wellaban00:	Not Reported
Localid:	Not Reported	Apprecdate:	20080820000000.000
Locreviewd:	20080820000000.000	Proposedco:	20080820000000.000
Permitappr:	20080820000000.000	Actualcons:	Not Reported
Completion:	20080904000000.000	Abandonrep:	Not Reported
Reclassify:	Not Reported	Potable:	No
Testtemp:	No	Gmz:	No
Wellpit:	No	Replacem00:	No
Allocrevie:	No	Sampled:	No
Cpcn:	Yes	Agprecdist:	No
Floodplain:	No	Smalllot:	No
Injection:	No	Pciv:	No
Emergency:	No	Confined:	No
Reviewable:	No	Existing:	No
Screentop:	32	Screenbase:	37
Screenmate:	PVC	Minwelldia:	4
Maxwelldia:	4		
Locid:	590223		
X:	229105	Y:	78800.703125
Latitude:	38.709421		
Longitude:	-75.082049		
Locationme:	Address Matching-House Number	County:	Sussex
Modgrid:	218-108	Watershed:	Lewes-Rehoboth Canal
Basin:	Inland Bays/Atlantic Ocean	Usgshydrol:	02060010
Licensenum:	5330		
Wellcontra:	Lawns Unlimited Ltd		
Owner:	Ronald, Mark R		
Owneraddre:	205 Rodney Street, Rehoboth Beach, DE 19971 US		
Grouttop:	0	Groutbase:	25
Groutmater:	Bentonite	Graveltop:	25
Gravelbase:	42	Gravelmate:	Gravel

Innercasin:	0	Innercas00:	32
Innercas01:	PVC	Site id:	DE1000000005978

AT222
NNW
1/2 - 1 Mile
Lower

DE WELLS **DE1000000010084**

Objectid:	10084		
Permitnumb:	232605		
Localwelli:	Lot 16	Welltype:	Agricultural - Within CPCN
Dgsid:	Not Reported	Taxid:	3-34-13.00-1463.00
Septicperm:	central	Wellauthco:	4440803
Wellstatus:	Completed		
Estmaxcapa:	20		
Estdailyus:	28800		
Requiresal:	NO	Estconstru:	Not Reported
Proposeddr:	Mud Rotary	Formation:	Undetermined
Aquifer:	Undetermined	Pumpmaker:	Not Reported
Pumpintake:	0	Pumptestra:	30
Pumpratedc:	0		
Pumptestti:	2		
Pumpingwat:	25	Retainwell:	N
Staticwate:	15	Waterlevel:	20100922000000.000
Totaldepth:	130	Totaldep00:	135
Welltermun:	12	Welltermin:	Pitless Adaptor
Replacemen:	N	Replacedwe:	Not Reported
Wellabando:	Not Reported	Wellaban00:	Not Reported
Localid:	Not Reported	Apprecdate:	20100816000000.000
Locreviewd:	20100817000000.000	Proposedco:	20100824000000.000
Permitappr:	20100824000000.000	Actualcons:	Not Reported
Completion:	20100922000000.000	Abandonrep:	Not Reported
Reclassify:	Not Reported	Potable:	No
Testtemp:	No	Gmz:	No
Wellpit:	No	Replacem00:	No
Allocrevie:	No	Sampled:	No
Cpcn:	Yes	Agprecdist:	No
Floodplain:	No	Smalllot:	No
Injection:	No	Pciv:	No
Emergency:	No	Confined:	No
Reviewable:	No	Existing:	No
Screentop:	95	Screenbase:	115
Screenmate:	PVC	Minwelldia:	4
Maxwelldia:	4		
Locid:	897384		
X:	228159	Y:	80386.1015625
Latitude:	38.723733		
Longitude:	-75.09286		
Locationme:	Address Matching-House Number	County:	Sussex
Modgrid:	206-112	Watershed:	Lewes-Rehoboth Canal
Basin:	Inland Bays/Atlantic Ocean	Usgshydrol:	02060010
Licensenum:	4427		
Wellcontra:	Aquatech Water Specialties, LLC		
Owner:	LaRusso, Joan		
Owneraddre:	37598 Worcester Drive, Rehoboth Beach, DE 19971 US		
Grouttop:	0	Groutbase:	50
Groutmater:	Bentonite	Graveltop:	90
Gravelbase:	115	Gravelmate:	Gravel

Innercasin:	0	Innercas00:	95
Innercas01:	PVC	Site id:	DE1000000010084

AR223
NNW
1/2 - 1 Mile
Lower

DE WELLS **DE1000000012575**

Objectid:	12575		
Permitnumb:	245295		
Localwelli:	Lot 231	Welltype:	Agricultural - Within CPCN
Dgsid:	Not Reported	Taxid:	3-34-13.00-1679.00
Septicperm:	public central	Wellauthco:	5943151
Wellstatus:	Completed		
Estmaxcapa:	0		
Estdailyus:	1200		
Requiresal:	NO	Estconstru:	20131108000000.000
Proposeddr:	Mud Rotary	Formation:	Undetermined
Aquifer:	Undetermined	Pumpmaker:	Not Reported
Pumpintake:	0	Pumptestra:	50
Pumpratedc:	0		
Pumptestti:	3		
Pumpingwat:	30	Retainwell:	N
Staticwate:	21	Waterlevel:	20131210000000.000
Totaldepth:	50	Totaldep00:	115
Welltermun:	12	Welltermin:	Pitless Adaptor
Replacemen:	N	Replacedwe:	Not Reported
Wellabando:	Not Reported	Wellaban00:	Not Reported
Localid:	Not Reported	Apprecdate:	20131101123133.000
Locreviewd:	20131101123133.000	Proposedco:	20131106000000.000
Permitappr:	20131106000000.000	Actualcons:	Not Reported
Completion:	20131205000000.000	Abandonrep:	Not Reported
Reclassify:	Not Reported	Potable:	No
Testtemp:	No	Gmz:	No
Wellpit:	No	Replacem00:	No
Allocrevie:	No	Sampled:	No
Cpcn:	Yes	Agprecdist:	No
Floodplain:	No	Smalllot:	Yes
Injection:	No	Pciv:	No
Emergency:	No	Confined:	No
Reviewable:	No	Existing:	No
Screentop:	100	Screenbase:	115
Screenmate:	PVC	Minwelldia:	4
Maxwelldia:	4		
Locid:	1038278		
X:	228120.59375	Y:	80377.7265625
Latitude:	38.723658		
Longitude:	-75.0933		
Locationme:	Address Matching-House Number	County:	Sussex
Modgrid:	206-112	Watershed:	Lewes-Rehoboth Canal
Basin:	Inland Bays/Atlantic Ocean	Usgshydrol:	02060010
Licensenum:	789		
Wellcontra:	Atlantic Well Drilling Inc		
Owner:	Johnson, Anthony		
Owneraddre:	69 Meadowbrook Road, Watervliet, NY 12189 US		
Grouttop:	0	Groutbase:	60
Groutmater:	Bentonite	Graveltop:	90
Gravelbase:	115	Gravelmate:	Gravel

Innercasin:	0	Innercas00:	100
Innercas01:	PVC	Site id:	DE1000000012575

AK224
NNW
1/2 - 1 Mile
Lower

DE WELLS **DE1000000010726**

Objectid:	10726		
Permitnumb:	236140		
Localwelli:	Not Reported	Welltype:	Agricultural - Within CPCN
Dgsid:	Not Reported	Taxid:	3-34-13.00-1695.00
Septicperm:	Not Reported	Wellauthco:	Not Reported
Wellstatus:	Pending		
Estmaxcapa:	0		
Estdailyus:	300		
Requiresal:	NO	Estconstru:	20110722000000.000
Proposeddr:	Not Reported	Formation:	Not Reported
Aquifer:	Not Reported	Pumpmaker:	Not Reported
Pumpintake:	0	Pumptestra:	0
Pumpratedc:	0		
Pumptestti:	0		
Pumpingwat:	0	Retainwell:	Not Reported
Staticwate:	0	Waterlevel:	Not Reported
Totaldepth:	60	Totaldep00:	0
Welltermun:	0	Welltermin:	Not Reported
Replacemen:	N	Replacedwe:	Not Reported
Wellabando:	Not Reported	Wellaban00:	Not Reported
Localid:	Not Reported	Apprecdate:	20110708110935.000
Locreviewd:	20110708110935.000	Proposedco:	20110708110935.000
Permitappr:	Not Reported	Actualcons:	Not Reported
Completion:	Not Reported	Abandonrep:	Not Reported
Reclassify:	Not Reported	Potable:	No
Testtemp:	No	Gmz:	No
Wellpit:	No	Replacem00:	No
Allocrevie:	No	Sampled:	No
Cpcn:	Yes	Agprecdist:	No
Floodplain:	No	Smalllot:	Yes
Injection:	No	Pciv:	No
Emergency:	No	Confined:	No
Reviewable:	No	Existing:	No
Screentop:	0	Screenbase:	0
Screenmate:	Not Reported	Minwelldia:	0
Maxwelldia:	0		
Locid:	927312		
X:	227969.703125	Y:	80319.0390625
Latitude:	38.723134		
Longitude:	-75.095038		
Locationme:	Address Matching-House Number	County:	Sussex
Modgrid:	206-112	Watershed:	Lewes-Rehoboth Canal
Basin:	Inland Bays/Atlantic Ocean	Usgshydrol:	02060010
Licensenum:	5416		
Wellcontra:	Willey & Company, Inc		
Owner:	Plissner, Ellen		
Owneraddre:	19482 Bridgewater Drive, Rehoboth Beach, DE 19971 US		
Grouttop:	0	Groutbase:	0
Groutmater:	Not Reported	Graveltop:	0
Gravelbase:	0	Gravelmate:	Not Reported

Innercasin:	0	Innercas00:	0
Innercas01:	Not Reported	Site id:	DE1000000010726

AK225
NNW
1/2 - 1 Mile
Lower

DE WELLS **DE1000000010768**

Objectid:	10768		
Permitnumb:	236263		
Localwelli:	Not Reported	Welltype:	Agricultural - Within CPCN
Dgsid:	Not Reported	Taxid:	3-34-13.00-1695.00
Septicperm:	central	Wellauthco:	Not Reported
Wellstatus:	Permit Expired		
Estmaxcapa:	20		
Estdailyus:	300		
Requiresal:	NO	Estconstru:	Not Reported
Proposeddr:	Mud Rotary	Formation:	Not Reported
Aquifer:	Not Reported	Pumpmaker:	Not Reported
Pumpintake:	0	Pumptestra:	0
Pumpratedc:	0		
Pumptestti:	0		
Pumpingwat:	0	Retainwell:	N
Staticwate:	0	Waterlevel:	Not Reported
Totaldepth:	60	Totaldep00:	0
Welltermun:	0	Welltermin:	Not Reported
Replacemen:	N	Replacedwe:	Not Reported
Wellabando:	Not Reported	Wellaban00:	Not Reported
Localid:	Not Reported	Apprecdate:	20110715000000.000
Locreviewd:	20110718000000.000	Proposedco:	20110722000000.000
Permitappr:	20110722000000.000	Actualcons:	Not Reported
Completion:	Not Reported	Abandonrep:	Not Reported
Reclassify:	Not Reported	Potable:	No
Testtemp:	No	Gmz:	No
Wellpit:	No	Replacem00:	No
Allocrevie:	No	Sampled:	No
Cpcn:	Yes	Agprecdist:	No
Floodplain:	No	Smalllot:	No
Injection:	No	Pciv:	No
Emergency:	No	Confined:	No
Reviewable:	No	Existing:	No
Screentop:	0	Screenbase:	0
Screenmate:	Not Reported	Minwelldia:	0
Maxwelldia:	0		
Locid:	927907		
X:	227968	Y:	80321.5
Latitude:	38.723157		
Longitude:	-75.095059		
Locationme:	Address Matching-House Number	County:	Sussex
Modgrid:	206-112	Watershed:	Lewes-Rehoboth Canal
Basin:	Inland Bays/Atlantic Ocean	Usgshydrol:	02060010
Licensenum:	5416		
Wellcontra:	Willey & Company, Inc		
Owner:	Plissner, Ellen		
Owneraddre:	19482 Bridgewater Drive, Rehoboth Beach, DE 19971 US		
Grouttop:	0	Groutbase:	0
Groutmater:	Not Reported	Graveltop:	0
Gravelbase:	0	Gravelmate:	Not Reported

Innercasin:	0	Innercas00:	0
Innercas01:	Not Reported	Site id:	DE1000000010768

AQ226
West
1/2 - 1 Mile
Higher

DE WELLS **DE1000000007323**

Objectid:	7323		
Permitnumb:	169583		
Localwelli:	Not Reported	Welltype:	Agricultural - Within CPCN
Dgsid:	Not Reported	Taxid:	Not Reported
Septicperm:	Not Reported	Wellauthco:	Not Reported
Wellstatus:	Permit Expired		
Estmaxcapa:	15		
Estdailyus:	400		
Requiresal:	NO	Estconstru:	Not Reported
Proposeddr:	Unknown	Formation:	Not Reported
Aquifer:	Not Reported	Pumpmaker:	Not Reported
Pumpintake:	0	Pumptestra:	0
Pumpratedc:	0		
Pumptestti:	0		
Pumpingwat:	0	Retainwell:	1
Staticwate:	0	Waterlevel:	Not Reported
Totaldepth:	0	Totaldep00:	0
Welltermun:	0	Welltermin:	None
Replacemen:	Not Reported	Replacedwe:	Not Reported
Wellabando:	Not Reported	Wellaban00:	Not Reported
Localid:	lot 35	Apprecdate:	19990915000000.000
Locreviewd:	19990915000000.000	Proposedco:	19990915000000.000
Permitappr:	19990915000000.000	Actualcons:	Not Reported
Completion:	Not Reported	Abandonrep:	Not Reported
Reclassify:	Not Reported	Potable:	No
Testtemp:	No	Gmz:	No
Wellpit:	No	Replacem00:	No
Allocrevie:	No	Sampled:	No
Cpcn:	No	Agprecdist:	No
Floodplain:	No	Smalllot:	No
Injection:	No	Pciv:	No
Emergency:	No	Confined:	No
Reviewable:	No	Existing:	No
Screentop:	0	Screenbase:	0
Screenmate:	Not Reported	Minwelldia:	0
Maxwelldia:	0		
Locid:	63075		
X:	227450	Y:	79506.796875
Latitude:	38.715834		
Longitude:	-75.101046		
Locationme:	GIS High Accuracy Interpolation	County:	Sussex
Modgrid:	208-112	Watershed:	Lewes-Rehoboth Canal
Basin:	Inland Bays/Atlantic Ocean	Usgshydrol:	02060010
Licensenum:	1		
Wellcontra:	White Drilling Corporation		
Owner:	Sturdivant, Mary E		
Owneraddre:	103 Norwood Street, Rehoboth Beach, DE 19971 US		
Grouttop:	0	Groutbase:	0
Groutmater:	Not Reported	Graveltop:	0
Gravelbase:	0	Gravelmate:	Not Reported

Innercasin:	0	Innercas00:	0
Innercas01:	Not Reported	Site id:	DE1000000007323

AU227
WSW
1/2 - 1 Mile
Higher

DE WELLS **DE1000000098268**

Objectid:	98268		
Permitnumb:	238463		
Localwelli:	MW-1	Welltype:	Monitor - Direct Push
Dgsid:	Not Reported	Taxid:	3-34-13.19-0081.00
Septicperm:	n/a	Wellauthco:	2962061
Wellstatus:	Well Abandoned		
Estmaxcapa:	0		
Estdailyus:	0		
Requiresal:	NO	Estconstru:	20120229000000.000
Proposeddr:	Geo-Probe	Formation:	Undetermined
Aquifer:	Undetermined	Pumpmaker:	Not Reported
Pumpintake:	0	Pumptestra:	2
Pumpratedc:	0		
Pumptestti:	.5		
Pumpingwat:	15	Retainwell:	N
Staticwate:	11	Waterlevel:	20120404000000.000
Totaldepth:	20	Totaldep00:	20
Welltermun:	0	Welltermin:	Other
Replacemen:	N	Replacedwe:	Not Reported
Wellabando:	Not Reported	Wellaban00:	Not Reported
Localid:	MW-1	Apprecdate:	20120220131100.000
Locreviewd:	20120220131100.000	Proposedco:	20120224000000.000
Permitappr:	20120224000000.000	Actualcons:	Not Reported
Completion:	20120403000000.000	Abandonrep:	20120613000000.000
Reclassify:	Not Reported	Potable:	No
Testtemp:	No	Gmz:	No
Wellpit:	No	Replacem00:	No
Allocrevie:	No	Sampled:	No
Cpcn:	Yes	Agprecdist:	No
Floodplain:	No	Smalllot:	No
Injection:	No	Pciv:	Yes
Emergency:	No	Confined:	No
Reviewable:	No	Existing:	No
Screentop:	8	Screenbase:	18
Screenmate:	PVC	Minwelldia:	2
Maxwelldia:	2		
Locid:	945253		
X:	227489	Y:	79188.25
Latitude:	38.712963		
Longitude:	-75.10061		
Locationme:	Address Matching-House Number	County:	Sussex
Modgrid:	208-112	Watershed:	Lewes-Rehoboth Canal
Basin:	Inland Bays/Atlantic Ocean	Usgshydrol:	02060010
Licensenum:	4508		
Wellcontra:	Advanced Environmental Concepts		
Owner:	Cooper Trustees, Samuel & Diane		
Owneraddre:	13 New Castle Street, Rehoboth Beach, DE 19971 US		
Grouttop:	0	Groutbase:	6
Groutmater:	Bentonite	Graveltop:	6
Gravelbase:	20	Gravelmate:	Gravel

Innercasin:	0	Innercas00:	8
Innercas01:	PVC	Site id:	DE1000000098268

AU228
WSW
1/2 - 1 Mile
Higher

DE WELLS **DE1000000098269**

Objectid:	98269		
Permitnumb:	238464		
Localwelli:	MW-2	Welltype:	Monitor - Direct Push
Dgsid:	Not Reported	Taxid:	3-34-13.19-0081.00
Septicperm:	n/a	Wellauthco:	2962061
Wellstatus:	Well Abandoned		
Estmaxcapa:	0		
Estdailyus:	0		
Requiresal:	NO	Estconstru:	20120229000000.000
Proposeddr:	Geo-Probe	Formation:	Undetermined
Aquifer:	Undetermined	Pumpmaker:	Not Reported
Pumpintake:	0	Pumptestra:	2
Pumpratedc:	0		
Pumptestti:	.5		
Pumpingwat:	15	Retainwell:	N
Staticwate:	11	Waterlevel:	20120404000000.000
Totaldepth:	20	Totaldep00:	20
Welltermun:	0	Welltermin:	Other
Replacemen:	N	Replacedwe:	Not Reported
Wellabando:	Not Reported	Wellaban00:	Not Reported
Localid:	MW-2	Apprecdate:	20120220131104.000
Locreviewd:	20120220131104.000	Proposedco:	20120224000000.000
Permitappr:	20120224000000.000	Actualcons:	Not Reported
Completion:	20120403000000.000	Abandonrep:	20120613000000.000
Reclassify:	Not Reported	Potable:	No
Testtemp:	No	Gmz:	No
Wellpit:	No	Replacem00:	No
Allocrevie:	No	Sampled:	No
Cpcn:	Yes	Agprecdist:	No
Floodplain:	No	Smalllot:	No
Injection:	No	Pciv:	Yes
Emergency:	No	Confined:	No
Reviewable:	No	Existing:	No
Screentop:	8	Screenbase:	18
Screenmate:	PVC	Minwelldia:	2
Maxwelldia:	2		
Locid:	945254		
X:	227489	Y:	79188.25
Latitude:	38.712963		
Longitude:	-75.10061		
Locationme:	Address Matching-House Number	County:	Sussex
Modgrid:	208-112	Watershed:	Lewes-Rehoboth Canal
Basin:	Inland Bays/Atlantic Ocean	Usgshydrol:	02060010
Licensenum:	4508		
Wellcontra:	Advanced Environmental Concepts		
Owner:	Cooper Trustees, Samuel & Diane		
Owneraddre:	13 New Castle Street, Rehoboth Beach, DE 19971 US		
Grouttop:	0	Groutbase:	6
Groutmater:	Bentonite	Graveltop:	6
Gravelbase:	20	Gravelmate:	Gravel

Innercasin:	0	Innercas00:	8
Innercas01:	PVC	Site id:	DE1000000098269

AU229
WSW
1/2 - 1 Mile
Higher

DE WELLS **DE1000000098270**

Objectid:	98270		
Permitnumb:	238465		
Localwelli:	MW-3	Welltype:	Monitor - Direct Push
Dgsid:	Not Reported	Taxid:	3-34-13.19-0081.00
Septicperm:	n/a	Wellauthco:	2962061
Wellstatus:	Well Abandoned		
Estmaxcapa:	0		
Estdailyus:	0		
Requiresal:	NO	Estconstru:	20120229000000.000
Proposeddr:	Geo-Probe	Formation:	Undetermined
Aquifer:	Undetermined	Pumpmaker:	Not Reported
Pumpintake:	0	Pumptestra:	2
Pumpratedc:	0		
Pumptestti:	.5		
Pumpingwat:	15	Retainwell:	N
Staticwate:	11	Waterlevel:	20120404000000.000
Totaldepth:	20	Totaldep00:	20
Welltermun:	0	Welltermin:	Other
Replacemen:	N	Replacedwe:	Not Reported
Wellabando:	Not Reported	Wellaban00:	Not Reported
Localid:	MW-3	Apprecdate:	20120220131107.000
Locreviewd:	20120220131107.000	Proposedco:	20120224000000.000
Permitappr:	20120224000000.000	Actualcons:	Not Reported
Completion:	20120403000000.000	Abandonrep:	20120613000000.000
Reclassify:	Not Reported	Potable:	No
Testtemp:	No	Gmz:	No
Wellpit:	No	Replacem00:	No
Allocrevie:	No	Sampled:	No
Cpcn:	Yes	Agprecdist:	No
Floodplain:	No	Smalllot:	No
Injection:	No	Pciv:	Yes
Emergency:	No	Confined:	No
Reviewable:	No	Existing:	No
Screentop:	8	Screenbase:	18
Screenmate:	PVC	Minwelldia:	2
Maxwelldia:	2		
Locid:	945255		
X:	227489	Y:	79188.25
Latitude:	38.712963		
Longitude:	-75.10061		
Locationme:	Address Matching-House Number	County:	Sussex
Modgrid:	208-112	Watershed:	Lewes-Rehoboth Canal
Basin:	Inland Bays/Atlantic Ocean	Usgshydrol:	02060010
Licensenum:	4508		
Wellcontra:	Advanced Environmental Concepts		
Owner:	Cooper Trustees, Samuel & Diane		
Owneraddre:	13 New Castle Street, Rehoboth Beach, DE 19971 US		
Grouttop:	0	Groutbase:	6
Groutmater:	Bentonite	Graveltop:	6
Gravelbase:	20	Gravelmate:	Gravel

Innercasin:	0	Innercas00:	8
Innercas01:	PVC	Site id:	DE1000000098270

AU230
WSW
1/2 - 1 Mile
Higher

DE WELLS **DE1000000120471**

Objectid:	120471		
Permitnumb:	183509		
Localwelli:	Not Reported	Welltype:	Observation - Standard
Dgsid:	Not Reported	Taxid:	Not Reported
Septicperm:	Not Reported	Wellauthco:	Not Reported
Wellstatus:	Permit Expired		
Estmaxcapa:	0		
Estdailyus:	0		
Requiresal:	NO	Estconstru:	Not Reported
Proposeddr:	Unknown	Formation:	Not Reported
Aquifer:	Not Reported	Pumpmaker:	Not Reported
Pumpintake:	0	Pumptestra:	0
Pumpratedc:	0		
Pumptestti:	0		
Pumpingwat:	0	Retainwell:	0
Staticwate:	0	Waterlevel:	Not Reported
Totaldepth:	0	Totaldep00:	20
Welltermun:	0	Welltermin:	None
Replacemen:	Not Reported	Replacedwe:	Not Reported
Wellabando:	Not Reported	Wellaban00:	Not Reported
Localid:	PW-2	Apprecdate:	20020114000000.000
Locreviewd:	20020114000000.000	Proposedco:	20020114000000.000
Permitappr:	20020114000000.000	Actualcons:	Not Reported
Completion:	Not Reported	Abandonrep:	Not Reported
Reclassify:	Not Reported	Potable:	No
Testtemp:	No	Gmz:	No
Wellpit:	No	Replacem00:	No
Allocrevie:	No	Sampled:	No
Cpcn:	No	Agprecdist:	No
Floodplain:	No	Smalllot:	No
Injection:	No	Pciv:	No
Emergency:	No	Confined:	No
Reviewable:	No	Existing:	No
Screentop:	0	Screenbase:	0
Screenmate:	Not Reported	Minwelldia:	0
Maxwelldia:	0		
Locid:	70760		
X:	227481	Y:	79212.796875
Latitude:	38.713185		
Longitude:	-75.100701		
Locationme:	GIS High Accuracy Interpolation	County:	Sussex
Modgrid:	208-112	Watershed:	Lewes-Rehoboth Canal
Basin:	Inland Bays/Atlantic Ocean	Usgshydrol:	02060010
Licensenum:	4216		
Wellcontra:	Draper Environmental		
Owner:	Fas Mart		
Owneraddre:	6400 Mechanicsville Turnpike, Mechanicsville, VA 23111 US		
Grouttop:	0	Groutbase:	0
Groutmater:	Not Reported	Graveltop:	0
Gravelbase:	0	Gravelmate:	Not Reported

Innercasin:	0	Innercas00:	0
Innercas01:	Not Reported	Site id:	DE1000000120471

AU231
WSW **DE WELLS** **DE1000000120470**
1/2 - 1 Mile
Higher

Objectid:	120470		
Permitnumb:	183505		
Localwelli:	Not Reported	Welltype:	Observation - Standard
Dgsid:	Not Reported	Taxid:	Not Reported
Septicperm:	Not Reported	Wellauthco:	Not Reported
Wellstatus:	Permit Expired		
Estmaxcapa:	0		
Estdailyus:	0		
Requiresal:	NO	Estconstru:	Not Reported
Proposeddr:	Unknown	Formation:	Not Reported
Aquifer:	Not Reported	Pumpmaker:	Not Reported
Pumpintake:	0	Pumptestra:	0
Pumpratedc:	0		
Pumptestti:	0		
Pumpingwat:	0	Retainwell:	0
Staticwate:	0	Waterlevel:	Not Reported
Totaldepth:	0	Totaldep00:	20
Welltermun:	0	Welltermin:	None
Replacemen:	Not Reported	Replacedwe:	Not Reported
Wellabando:	Not Reported	Wellaban00:	Not Reported
Localid:	PW-1	Apprecdate:	20020114000000.000
Locreviewd:	20020114000000.000	Proposedco:	20020114000000.000
Permitappr:	20020114000000.000	Actualcons:	Not Reported
Completion:	Not Reported	Abandonrep:	Not Reported
Reclassify:	Not Reported	Potable:	No
Testtemp:	No	Gmz:	No
Wellpit:	No	Replacem00:	No
Allocrevie:	No	Sampled:	No
Cpcn:	No	Agprecdist:	No
Floodplain:	No	Smalllot:	No
Injection:	No	Pciv:	No
Emergency:	No	Confined:	No
Reviewable:	No	Existing:	No
Screentop:	0	Screenbase:	0
Screenmate:	Not Reported	Minwelldia:	0
Maxwelldia:	0		
Locid:	70756		
X:	227481	Y:	79212.796875
Latitude:	38.713185		
Longitude:	-75.100701		
Locationme:	GIS High Accuracy Interpolation	County:	Sussex
Modgrid:	208-112	Watershed:	Lewes-Rehoboth Canal
Basin:	Inland Bays/Atlantic Ocean	Usgshydrol:	02060010
Licensenum:	4216		
Wellcontra:	Draper Environmental		
Owner:	Fas Mart		
Owneraddre:	6400 Mechanicsville Turnpike, Mechanicsville, VA 23111 US		
Grouttop:	0	Groutbase:	0
Groutmater:	Not Reported	Graveltop:	0
Gravelbase:	0	Gravelmate:	Not Reported

Innercasin:	0	Innercas00:	0
Innercas01:	Not Reported	Site id:	DE1000000120470

AU232
WSW
1/2 - 1 Mile
Higher

DE WELLS **DE1000000120472**

Objectid:	120472		
Permitnumb:	183510		
Localwelli:	Not Reported	Welltype:	Observation - Standard
Dgsid:	Not Reported	Taxid:	Not Reported
Septicperm:	Not Reported	Wellauthco:	Not Reported
Wellstatus:	Permit Expired		
Estmaxcapa:	0		
Estdailyus:	0		
Requiresal:	NO	Estconstru:	Not Reported
Proposeddr:	Unknown	Formation:	Not Reported
Aquifer:	Not Reported	Pumpmaker:	Not Reported
Pumpintake:	0	Pumptestra:	0
Pumpratedc:	0		
Pumptestti:	0		
Pumpingwat:	0	Retainwell:	0
Staticwate:	0	Waterlevel:	Not Reported
Totaldepth:	0	Totaldep00:	20
Welltermun:	0	Welltermin:	None
Replacemen:	Not Reported	Replacedwe:	Not Reported
Wellabando:	Not Reported	Wellaban00:	Not Reported
Localid:	PW-3	Apprecdate:	20020114000000.000
Locreviewd:	20020114000000.000	Proposedco:	20020114000000.000
Permitappr:	20020114000000.000	Actualcons:	Not Reported
Completion:	Not Reported	Abandonrep:	Not Reported
Reclassify:	Not Reported	Potable:	No
Testtemp:	No	Gmz:	No
Wellpit:	No	Replacem00:	No
Allocrevie:	No	Sampled:	No
Cpcn:	No	Agprecdist:	No
Floodplain:	No	Smalllot:	No
Injection:	No	Pciv:	No
Emergency:	No	Confined:	No
Reviewable:	No	Existing:	No
Screentop:	0	Screenbase:	0
Screenmate:	Not Reported	Minwelldia:	0
Maxwelldia:	0		
Locid:	70761		
X:	227481	Y:	79212.796875
Latitude:	38.713185		
Longitude:	-75.100701		
Locationme:	GIS High Accuracy Interpolation	County:	Sussex
Modgrid:	208-112	Watershed:	Lewes-Rehoboth Canal
Basin:	Inland Bays/Atlantic Ocean	Usgshydrol:	02060010
Licensenum:	4216		
Wellcontra:	Draper Environmental		
Owner:	Fas Mart		
Owneraddre:	6400 Mechanicsville Turnpike, Mechanicsville, VA 23111 US		
Grouttop:	0	Groutbase:	0
Groutmater:	Not Reported	Graveltop:	0
Gravelbase:	0	Gravelmate:	Not Reported

Innercasin:	0	Innercas00:	0
Innercas01:	Not Reported	Site id:	DE1000000120472

AU233
WSW **DE WELLS** **DE1000000120474**
1/2 - 1 Mile
Higher

Objectid:	120474		
Permitnumb:	183512		
Localwelli:	Not Reported	Welltype:	Observation - Standard
Dgsid:	Not Reported	Taxid:	Not Reported
Septicperm:	Not Reported	Wellauthco:	Not Reported
Wellstatus:	Permit Expired		
Estmaxcapa:	0		
Estdailyus:	0		
Requiresal:	NO	Estconstru:	Not Reported
Proposeddr:	Unknown	Formation:	Not Reported
Aquifer:	Not Reported	Pumpmaker:	Not Reported
Pumpintake:	0	Pumptestra:	0
Pumpratedc:	0		
Pumptestti:	0		
Pumpingwat:	0	Retainwell:	0
Staticwate:	0	Waterlevel:	Not Reported
Totaldepth:	0	Totaldep00:	20
Welltermun:	0	Welltermin:	None
Replacemen:	Not Reported	Replacedwe:	Not Reported
Wellabando:	Not Reported	Wellaban00:	Not Reported
Localid:	PW-5	Apprecdate:	20020114000000.000
Locreviewd:	20020114000000.000	Proposedco:	20020114000000.000
Permitappr:	20020114000000.000	Actualcons:	Not Reported
Completion:	Not Reported	Abandonrep:	Not Reported
Reclassify:	Not Reported	Potable:	No
Testtemp:	No	Gmz:	No
Wellpit:	No	Replacem00:	No
Allocrevie:	No	Sampled:	No
Cpcn:	No	Agprecdist:	No
Floodplain:	No	Smalllot:	No
Injection:	No	Pciv:	No
Emergency:	No	Confined:	No
Reviewable:	No	Existing:	No
Screentop:	0	Screenbase:	0
Screenmate:	Not Reported	Minwelldia:	0
Maxwelldia:	0		
Locid:	70763		
X:	227481	Y:	79212.796875
Latitude:	38.713185		
Longitude:	-75.100701		
Locationme:	GIS High Accuracy Interpolation	County:	Sussex
Modgrid:	208-112	Watershed:	Lewes-Rehoboth Canal
Basin:	Inland Bays/Atlantic Ocean	Usgshydrol:	02060010
Licensenum:	4216		
Wellcontra:	Draper Environmental		
Owner:	Fas Mart		
Owneraddre:	6400 Mechanicsville Turnpike, Mechanicsville, VA 23111 US		
Grouttop:	0	Groutbase:	0
Groutmater:	Not Reported	Graveltop:	0
Gravelbase:	0	Gravelmate:	Not Reported

Innercasin:	0	Innercas00:	0
Innercas01:	Not Reported	Site id:	DE1000000120474

AU234
WSW
1/2 - 1 Mile
Higher

DE WELLS **DE1000000120473**

Objectid:	120473		
Permitnumb:	183511		
Localwelli:	Not Reported	Welltype:	Observation - Standard
Dgsid:	Not Reported	Taxid:	Not Reported
Septicperm:	Not Reported	Wellauthco:	Not Reported
Wellstatus:	Permit Expired		
Estmaxcapa:	0		
Estdailyus:	0		
Requiresal:	NO	Estconstru:	Not Reported
Proposeddr:	Unknown	Formation:	Not Reported
Aquifer:	Not Reported	Pumpmaker:	Not Reported
Pumpintake:	0	Pumptestra:	0
Pumpratedc:	0		
Pumptestti:	0		
Pumpingwat:	0	Retainwell:	0
Staticwate:	0	Waterlevel:	Not Reported
Totaldepth:	0	Totaldep00:	20
Welltermun:	0	Welltermin:	None
Replacemen:	Not Reported	Replacedwe:	Not Reported
Wellabando:	Not Reported	Wellaban00:	Not Reported
Localid:	PW-4	Apprecdate:	20020114000000.000
Locreviewd:	20020114000000.000	Proposedco:	20020114000000.000
Permitappr:	20020114000000.000	Actualcons:	Not Reported
Completion:	Not Reported	Abandonrep:	Not Reported
Reclassify:	Not Reported	Potable:	No
Testtemp:	No	Gmz:	No
Wellpit:	No	Replacem00:	No
Allocrevie:	No	Sampled:	No
Cpcn:	No	Agprecdist:	No
Floodplain:	No	Smalllot:	No
Injection:	No	Pciv:	No
Emergency:	No	Confined:	No
Reviewable:	No	Existing:	No
Screentop:	0	Screenbase:	0
Screenmate:	Not Reported	Minwelldia:	0
Maxwelldia:	0		
Locid:	70762		
X:	227481	Y:	79212.796875
Latitude:	38.713185		
Longitude:	-75.100701		
Locationme:	GIS High Accuracy Interpolation	County:	Sussex
Modgrid:	208-112	Watershed:	Lewes-Rehoboth Canal
Basin:	Inland Bays/Atlantic Ocean	Usgshydrol:	02060010
Licensenum:	4216		
Wellcontra:	Draper Environmental		
Owner:	Fas Mart		
Owneraddre:	6400 Mechanicsville Turnpike, Mechanicsville, VA 23111 US		
Grouttop:	0	Groutbase:	0
Groutmater:	Not Reported	Graveltop:	0
Gravelbase:	0	Gravelmate:	Not Reported

Innercasin:	0	Innercas00:	0
Innercas01:	Not Reported	Site id:	DE1000000120473

AK235
NNW **DE WELLS** **DE1000000011733**
1/2 - 1 Mile
Lower

Objectid:	11733		
Permitnumb:	240982		
Localwelli:	Not Reported	Welltype:	Agricultural - Within CPCN
Dgsid:	Not Reported	Taxid:	3-34-13.00-1695.00
Septicperm:	Not Reported	Wellauthco:	5937551
Wellstatus:	Completed		
Estmaxcapa:	0		
Estdailyus:	1200		
Requiresal:	NO	Estconstru:	20120926000000.000
Proposeddr:	Mud Rotary	Formation:	Undetermined
Aquifer:	Undetermined	Pumpmaker:	Not Reported
Pumpintake:	0	Pumptestra:	85
Pumpratedc:	0		
Pumptestti:	1.5		
Pumpingwat:	26	Retainwell:	Not Reported
Staticwate:	20	Waterlevel:	20121113000000.000
Totaldepth:	50	Totaldep00:	130
Welltermun:	8	Welltermin:	Pitless Adaptor
Replacemen:	N	Replacedwe:	Not Reported
Wellabando:	Not Reported	Wellaban00:	Not Reported
Localid:	Not Reported	Apprecdate:	20120927072049.000
Locreviewd:	20120927072049.000	Proposedco:	20120927072049.000
Permitappr:	20121005000000.000	Actualcons:	Not Reported
Completion:	20121109000000.000	Abandonrep:	Not Reported
Reclassify:	Not Reported	Potable:	No
Testtemp:	No	Gmz:	No
Wellpit:	No	Replacem00:	No
Allocrevie:	No	Sampled:	No
Cpcn:	Yes	Agprecdist:	No
Floodplain:	No	Smalllot:	Yes
Injection:	No	Pciv:	No
Emergency:	No	Confined:	No
Reviewable:	No	Existing:	No
Screentop:	115	Screenbase:	125
Screenmate:	PVC	Minwelldia:	4
Maxwelldia:	4		
Locid:	1008375		
X:	227961	Y:	80322.2109375
Latitude:	38.723163		
Longitude:	-75.095137		
Locationme:	Address Matching-House Number	County:	Sussex
Modgrid:	206-112	Watershed:	Lewes-Rehoboth Canal
Basin:	Inland Bays/Atlantic Ocean	Usgshydrol:	02060010
Licensenum:	5330		
Wellcontra:	Lawns Unlimited Ltd		
Owner:	Plissner, Ellen		
Owneraddre:	19482 Bridgewater Drive, Rehoboth Beach, DE 19971 US		
Grouttop:	0	Groutbase:	20
Groutmater:	Bentonite	Graveltop:	80
Gravelbase:	125	Gravelmate:	Gravel

Innercasin:	0	Innercas00:	115
Innercas01:	PVC	Site id:	DE1000000011733

AP236
ENE **DE WELLS** **DE1000000014457**
1/2 - 1 Mile
Lower

Objectid:	14457		
Permitnumb:	230817		
Localwelli:	Not Reported	Welltype:	Dewater - Standard
Dgsid:	Not Reported	Taxid:	3-34-14.13-0299.00
Septicperm:	Not Reported	Wellauthco:	Not Reported
Wellstatus:	Permit Expired		
Estmaxcapa:	400		
Estdailyus:	576000		
Requiresal:	NO	Estconstru:	Not Reported
Proposeddr:	Washed	Formation:	Not Reported
Aquifer:	Not Reported	Pumpmaker:	Not Reported
Pumpintake:	0	Pumptestra:	0
Pumpratedc:	0		
Pumptestti:	0		
Pumpingwat:	0	Retainwell:	N
Staticwate:	0	Waterlevel:	Not Reported
Totaldepth:	18	Totaldep00:	0
Welltermun:	0	Welltermin:	Not Reported
Replacemen:	N	Replacedwe:	Not Reported
Wellabando:	Not Reported	Wellaban00:	Not Reported
Localid:	Not Reported	Apprecdate:	20100315000000.000
Locreviewd:	20100318000000.000	Proposedco:	20100427000000.000
Permitappr:	20100427000000.000	Actualcons:	Not Reported
Completion:	Not Reported	Abandonrep:	Not Reported
Reclassify:	Not Reported	Potable:	No
Testtemp:	Yes	Gmz:	No
Wellpit:	No	Replacem00:	No
Allocrevie:	Yes	Sampled:	No
Cpcn:	Yes	Agprecdist:	No
Floodplain:	No	Smalllot:	No
Injection:	No	Pciv:	No
Emergency:	No	Confined:	No
Reviewable:	Yes	Existing:	No
Screentop:	0	Screenbase:	0
Screenmate:	Not Reported	Minwelldia:	0
Maxwelldia:	0		
Locid:	827632		
X:	229283	Y:	79905.703125
Latitude:	38.719369		
Longitude:	-75.079956		
Locationme:	Address Matching-House Number	County:	Sussex
Modgrid:	218-110	Watershed:	Lewes-Rehoboth Canal
Basin:	Inland Bays/Atlantic Ocean	Usgshydrol:	02060010
Licensenum:	384		
Wellcontra:	Teal Construction Inc		
Owner:	City Of Rehoboth Beach		
Owneraddre:	229 Rehoboth Avenue, Rehoboth Beach, DE 19971 US		
Grouttop:	0	Groutbase:	0
Groutmater:	Not Reported	Graveltop:	0
Gravelbase:	0	Gravelmate:	Not Reported

Innercasin:	0	Innercas00:	0
Innercas01:	Not Reported	Site id:	DE1000000014457

AV237
WNW
1/2 - 1 Mile
Higher

DE WELLS **DE1000000048674**

Objectid:	48674		
Permitnumb:	91597		
Localwelli:	Not Reported	Welltype:	Domestic - Standard
Dgsid:	Not Reported	Taxid:	Not Reported
Septicperm:	Not Reported	Wellauthco:	Not Reported
Wellstatus:	Active		
Estmaxcapa:	15		
Estdailyus:	600		
Requiresal:	NO	Estconstru:	19920716000000.000
Proposeddr:	Mud Rotary	Formation:	Undetermined
Aquifer:	Undetermined	Pumpmaker:	Not Reported
Pumpintake:	0	Pumptestra:	0
Pumpratedc:	0		
Pumptestti:	0		
Pumpingwat:	0	Retainwell:	0
Staticwate:	0	Waterlevel:	Not Reported
Totaldepth:	0	Totaldep00:	115
Welltermun:	0	Welltermin:	Not Reported
Replacemen:	N	Replacedwe:	Not Reported
Wellabando:	Not Reported	Wellaban00:	Not Reported
Localid:	Not Reported	Apprecdate:	19920702000000.000
Locreviewd:	19920702000000.000	Proposedco:	19920702000000.000
Permitappr:	19920702000000.000	Actualcons:	Not Reported
Completion:	19920716000000.000	Abandonrep:	Not Reported
Reclassify:	Not Reported	Potable:	No
Testtemp:	No	Gmz:	No
Wellpit:	No	Replacem00:	No
Allocrevie:	No	Sampled:	No
Cpcn:	No	Agprecdist:	No
Floodplain:	No	Smalllot:	No
Injection:	No	Pciv:	No
Emergency:	No	Confined:	No
Reviewable:	No	Existing:	No
Screentop:	107	Screenbase:	115
Screenmate:	PVC	Minwelldia:	4
Maxwelldia:	4		
Locid:	97568		
X:	227478.40625	Y:	79763.8203125
Latitude:	38.718148		
Longitude:	-75.100709		
Locationme:	GIS High Accuracy Interpolation	County:	Sussex
Modgrid:	208-112	Watershed:	Lewes-Rehoboth Canal
Basin:	Inland Bays/Atlantic Ocean	Usgshydrol:	02060010
Licensenum:	1		
Wellcontra:	White Drilling Corporation		
Owner:	Country Life Homes		
Owneraddre:	1539 Route 1, Lewes, DE 19958 US		
Grouttop:	0	Groutbase:	20
Groutmater:	Bentonite	Graveltop:	105
Gravelbase:	115	Gravelmate:	Gravel

Innercasin:	0	Innercas00:	107
Innercas01:	PVC	Site id:	DE1000000048674

AU238
WSW
1/2 - 1 Mile
Higher

DE WELLS **DE1000000018580**

Objectid:	18580		
Permitnumb:	39049		
Localwelli:	Not Reported	Welltype:	Domestic - Standard
Dgsid:	Not Reported	Taxid:	Not Reported
Septicperm:	Not Reported	Wellauthco:	Not Reported
Wellstatus:	Pending		
Estmaxcapa:	10		
Estdailyus:	400		
Requiresal:	NO	Estconstru:	Not Reported
Proposeddr:	Mud Rotary	Formation:	Not Reported
Aquifer:	Not Reported	Pumpmaker:	Not Reported
Pumpintake:	0	Pumptestra:	0
Pumpratedc:	0		
Pumptestti:	0		
Pumpingwat:	0	Retainwell:	0
Staticwate:	0	Waterlevel:	Not Reported
Totaldepth:	0	Totaldep00:	100
Welltermun:	0	Welltermin:	None
Replacemen:	Y	Replacedwe:	Not Reported
Wellabando:	Not Reported	Wellaban00:	Not Reported
Localid:	Hebron Rd	Apprecdate:	19770725000000.000
Locreviewd:	19770725000000.000	Proposedco:	19770725000000.000
Permitappr:	19770725000000.000	Actualcons:	Not Reported
Completion:	Not Reported	Abandonrep:	Not Reported
Reclassify:	Not Reported	Potable:	No
Testtemp:	No	Gmz:	No
Wellpit:	No	Replacem00:	No
Allocrevie:	No	Sampled:	No
Cpcn:	No	Agprecdist:	No
Floodplain:	No	Smalllot:	No
Injection:	No	Pciv:	No
Emergency:	No	Confined:	No
Reviewable:	No	Existing:	No
Screentop:	0	Screenbase:	0
Screenmate:	Not Reported	Minwelldia:	0
Maxwelldia:	0		
Locid:	85401		
X:	227455.90625	Y:	79233.28125
Latitude:	38.71337		
Longitude:	-75.100989		
Locationme:	GIS High Accuracy Interpolation	County:	Sussex
Modgrid:	208-112	Watershed:	Lewes-Rehoboth Canal
Basin:	Inland Bays/Atlantic Ocean	Usgshydrol:	02060010
Licensenum:	4058		
Wellcontra:	Walter E Welldriler		
Owner:	Jones, Rachel		
Owneraddre:	Hebron Road, Box 213, Rehoboth Beach, DE 19971 US		
Grouttop:	0	Groutbase:	0
Groutmater:	Not Reported	Graveltop:	0
Gravelbase:	0	Gravelmate:	Not Reported

Innercasin:	0	Innercas00:	0
Innercas01:	Not Reported	Site id:	DE1000000018580

239
East
1/2 - 1 Mile
Lower

DE WELLS **DE1000000014385**

Objectid:	14385		
Permitnumb:	229938		
Localwelli:	Not Reported	Welltype:	Dewater - Standard
Dgsid:	Not Reported	Taxid:	3-34-17.17-0134.00
Septicperm:	Not Reported	Wellauthco:	Not Reported
Wellstatus:	Permit Expired		
Estmaxcapa:	25		
Estdailyus:	36000		
Requiresal:	NO	Estconstru:	Not Reported
Proposeddr:	Washed	Formation:	Not Reported
Aquifer:	Not Reported	Pumpmaker:	Not Reported
Pumpintake:	0	Pumptestra:	0
Pumpratedc:	0		
Pumptestti:	0		
Pumpingwat:	0	Retainwell:	N
Staticwate:	0	Waterlevel:	Not Reported
Totaldepth:	11	Totaldep00:	0
Welltermun:	0	Welltermin:	Not Reported
Replacemen:	N	Replacedwe:	Not Reported
Wellabando:	Not Reported	Wellaban00:	Not Reported
Localid:	Not Reported	Apprecdate:	20091103000000.000
Locreviewd:	20091103000000.000	Proposedco:	20091103000000.000
Permitappr:	20091103000000.000	Actualcons:	Not Reported
Completion:	Not Reported	Abandonrep:	Not Reported
Reclassify:	Not Reported	Potable:	No
Testtemp:	Yes	Gmz:	No
Wellpit:	No	Replacem00:	No
Allocrevie:	Yes	Sampled:	No
Cpcn:	Yes	Agprecdist:	No
Floodplain:	No	Smalllot:	No
Injection:	No	Pciv:	No
Emergency:	No	Confined:	No
Reviewable:	Yes	Existing:	No
Screentop:	0	Screenbase:	0
Screenmate:	Not Reported	Minwelldia:	0
Maxwelldia:	0		
Locid:	821253		
X:	229393	Y:	79639.3984375
Latitude:	38.716966		
Longitude:	-75.078702		
Locationme:	Address Matching-House Number	County:	Sussex
Modgrid:	218-110	Watershed:	Lewes-Rehoboth Canal
Basin:	Inland Bays/Atlantic Ocean	Usgshydrol:	02060010
Licensenum:	5427		
Wellcontra:	Harry Caswell Inc		
Owner:	Nicola On The Avenue		
Owneraddre:	71 Rehoboth Avenuef, Rehoboth Beach, DE 19971 US		
Grouttop:	0	Groutbase:	0
Groutmater:	Not Reported	Graveltop:	0
Gravelbase:	0	Gravelmate:	Not Reported

Innercasin:	0	Innercas00:	0
Innercas01:	Not Reported	Site id:	DE1000000014385

AW240
SSE **DE WELLS** **DE1000000133602**
1/2 - 1 Mile
Lower

Objectid:	133602		
Permitnumb:	233040		
Localwelli:	B-1 thru B-5	Welltype:	Soil Borings - Standard
Dgsid:	Not Reported	Taxid:	3-34-20.05-0330.00
Septicperm:	Not Reported	Wellauthco:	4593986
Wellstatus:	Active		
Estmaxcapa:	0		
Estdailyus:	0		
Requiresal:	NO	Estconstru:	Not Reported
Proposeddr:	Augered	Formation:	Not Reported
Aquifer:	Not Reported	Pumpmaker:	Not Reported
Pumpintake:	0	Pumptestra:	0
Pumpratedc:	0		
Pumptestti:	0		
Pumpingwat:	0	Retainwell:	N
Staticwate:	0	Waterlevel:	Not Reported
Totaldepth:	30	Totaldep00:	0
Welltermun:	0	Welltermin:	Not Reported
Replacemen:	N	Replacedwe:	Not Reported
Wellabando:	Not Reported	Wellaban00:	Not Reported
Localid:	Not Reported	Apprecdate:	20100916000000.000
Locreviewd:	20100917000000.000	Proposedco:	20100921000000.000
Permitappr:	20100921000000.000	Actualcons:	Not Reported
Completion:	20101028000000.000	Abandonrep:	Not Reported
Reclassify:	Not Reported	Potable:	No
Testtemp:	No	Gmz:	No
Wellpit:	No	Replacem00:	No
Allocrevie:	No	Sampled:	No
Cpcn:	Yes	Agprecdist:	No
Floodplain:	No	Smalllot:	No
Injection:	No	Pciv:	No
Emergency:	No	Confined:	No
Reviewable:	No	Existing:	No
Screentop:	0	Screenbase:	0
Screenmate:	Not Reported	Minwelldia:	0
Maxwelldia:	0		
Locid:	899305		
X:	228944	Y:	78620.5
Latitude:	38.707803		
Longitude:	-75.083907		
Locationme:	Address Matching-House Number	County:	Sussex
Modgrid:	218-108	Watershed:	Lewes-Rehoboth Canal
Basin:	Inland Bays/Atlantic Ocean	Usgshydrol:	02060010
Licensenum:	1042		
Wellcontra:	Hillis-Carnes Engineering Associates Inc		
Owner:	Levy, Joseph		
Owneraddre:	5630 Wisconsin Avenue, Apt 1504, Chevy Chase, MD 20815 US		
Grouttop:	0	Groutbase:	0
Groutmater:	Not Reported	Graveltop:	0
Gravelbase:	0	Gravelmate:	Not Reported

Innercasin:	0	Innercas00:	0
Innercas01:	Not Reported	Site id:	DE1000000133602

AR241
NNW
1/2 - 1 Mile
Lower

DE WELLS **DE1000000010347**

Objectid:	10347		
Permitnumb:	234757		
Localwelli:	Not Reported	Welltype:	Agricultural - Within CPCN
Dgsid:	Not Reported	Taxid:	3-34-13.00-1678.00
Septicperm:	central	Wellauthco:	5749495
Wellstatus:	Completed		
Estmaxcapa:	20		
Estdailyus:	300		
Requiresal:	NO	Estconstru:	Not Reported
Proposeddr:	Mud Rotary	Formation:	Undetermined
Aquifer:	Undetermined	Pumpmaker:	Not Reported
Pumpintake:	0	Pumptestra:	50
Pumpratedc:	0		
Pumptestti:	2		
Pumpingwat:	20	Retainwell:	N
Staticwate:	14	Waterlevel:	20110421000000.000
Totaldepth:	120	Totaldep00:	120
Welltermun:	12	Welltermin:	Pitless Adaptor
Replacemen:	N	Replacedwe:	Not Reported
Wellabando:	Not Reported	Wellaban00:	Not Reported
Localid:	Not Reported	Apprecdate:	20110310000000.000
Locreviewd:	20110311000000.000	Proposedco:	20110318000000.000
Permitappr:	20110318000000.000	Actualcons:	Not Reported
Completion:	20110420000000.000	Abandonrep:	Not Reported
Reclassify:	Not Reported	Potable:	No
Testtemp:	No	Gmz:	No
Wellpit:	No	Replacem00:	No
Allocrevie:	No	Sampled:	No
Cpcn:	Yes	Agprecdist:	No
Floodplain:	No	Smalllot:	No
Injection:	No	Pciv:	No
Emergency:	No	Confined:	No
Reviewable:	No	Existing:	No
Screentop:	110	Screenbase:	120
Screenmate:	PVC	Minwelldia:	4
Maxwelldia:	4		
Locid:	920409		
X:	228124	Y:	80415.6015625
Latitude:	38.723999		
Longitude:	-75.093262		
Locationme:	Address Matching-House Number	County:	Sussex
Modgrid:	206-112	Watershed:	Lewes-Rehoboth Canal
Basin:	Inland Bays/Atlantic Ocean	Usgshydrol:	02060010
Licensenum:	4427		
Wellcontra:	Aquatech Water Specialties, LLC		
Owner:	Howard, Thomas J		
Owneraddre:	1330 South Fair Street, Apt 1314, Arlington, VA 22202 US		
Grouttop:	0	Groutbase:	50
Groutmater:	Bentonite	Graveltop:	108
Gravelbase:	120	Gravelmate:	Gravel

Innercasin:	0	Innercas00:	110
Innercas01:	PVC	Site id:	DE1000000010347

AM242
North
1/2 - 1 Mile
Lower

DE WELLS **DE1000000011014**

Objectid:	11014		
Permitnumb:	237772		
Localwelli:	Not Reported	Welltype:	Agricultural - Within CPCN
Dgsid:	Not Reported	Taxid:	3-34-14.09-0002.00
Septicperm:	central	Wellauthco:	6991938
Wellstatus:	Completed		
Estmaxcapa:	20		
Estdailyus:	3000		
Requiresal:	NO	Estconstru:	20111213000000.000
Proposeddr:	Unknown	Formation:	Undetermined
Aquifer:	Undetermined	Pumpmaker:	Not Reported
Pumpintake:	0	Pumptestra:	0
Pumpratedc:	0		
Pumptestti:	0		
Pumpingwat:	0	Retainwell:	N
Staticwate:	0	Waterlevel:	Not Reported
Totaldepth:	100	Totaldep00:	0
Welltermun:	0	Welltermin:	Not Reported
Replacemen:	N	Replacedwe:	Not Reported
Wellabando:	Not Reported	Wellaban00:	Not Reported
Localid:	Not Reported	Apprecdate:	20111206110420.000
Locreviewd:	20111206110420.000	Proposedco:	20111219000000.000
Permitappr:	20111219000000.000	Actualcons:	Not Reported
Completion:	20120309124827.000	Abandonrep:	Not Reported
Reclassify:	Not Reported	Potable:	No
Testtemp:	No	Gmz:	No
Wellpit:	No	Replacem00:	No
Allocrevie:	No	Sampled:	No
Cpcn:	No	Agprecdist:	Yes
Floodplain:	Yes	Smalllot:	No
Injection:	No	Pciv:	No
Emergency:	No	Confined:	No
Reviewable:	No	Existing:	No
Screentop:	90	Screenbase:	110
Screenmate:	PVC	Minwelldia:	4
Maxwelldia:	4		
Locid:	938067		
X:	228503.796875	Y:	80457.21875
Latitude:	38.724362		
Longitude:	-75.08889		
Locationme:	Address Matching-House Number	County:	Sussex
Modgrid:	210-114	Watershed:	Lewes-Rehoboth Canal
Basin:	Inland Bays/Atlantic Ocean	Usgshydrol:	02060010
Licensenum:	4033		
Wellcontra:	Somerset Well Drilling Co Inc		
Owner:	Tidewaters Family, Llc		
Owneraddre:	3033 Davenport Street Northwest, Washington, DC 20008 US		
Grouttop:	0	Groutbase:	90
Groutmater:	Bentonite	Graveltop:	90
Gravelbase:	110	Gravelmate:	Gravel

Innercasin:	0	Innercas00:	90
Innercas01:	PVC	Site id:	DE1000000011014

AX243
NNE **DE WELLS** **DE1000000007729**
1/2 - 1 Mile
Lower

Objectid:	7729		
Permitnumb:	193072		
Localwelli:	Not Reported	Welltype:	Agricultural - Within CPCN
Dgsid:	Not Reported	Taxid:	Not Reported
Septicperm:	Not Reported	Wellauthco:	Not Reported
Wellstatus:	Active		
Estmaxcapa:	20		
Estdailyus:	1000		
Requiresal:	NO	Estconstru:	20030804000000.000
Proposeddr:	Mud Rotary	Formation:	Undetermined
Aquifer:	Undetermined	Pumpmaker:	Not Reported
Pumpintake:	70	Pumptestra:	50
Pumpratedc:	25		
Pumptestti:	2		
Pumpingwat:	48	Retainwell:	0
Staticwate:	15	Waterlevel:	20030804000000.000
Totaldepth:	0	Totaldep00:	102
Welltermun:	8	Welltermin:	Pitless Adaptor
Replacemen:	Not Reported	Replacedwe:	Not Reported
Wellabando:	Not Reported	Wellaban00:	Not Reported
Localid:	Lot 3	Apprecdate:	20030410000000.000
Locreviewd:	20030410000000.000	Proposedco:	20030410000000.000
Permitappr:	20030410000000.000	Actualcons:	Not Reported
Completion:	20030804000000.000	Abandonrep:	Not Reported
Reclassify:	Not Reported	Potable:	No
Testtemp:	No	Gmz:	No
Wellpit:	No	Replacem00:	No
Allocrevie:	No	Sampled:	No
Cpcn:	No	Agprecdist:	No
Floodplain:	No	Smalllot:	No
Injection:	No	Pciv:	No
Emergency:	No	Confined:	No
Reviewable:	No	Existing:	No
Screentop:	92	Screenbase:	102
Screenmate:	PVC	Minwelldia:	4
Maxwelldia:	4		
Locid:	75881		
X:	228611	Y:	80442.296875
Latitude:	38.724224		
Longitude:	-75.087658		
Locationme:	GIS High Accuracy Interpolation	County:	Sussex
Modgrid:	210-114	Watershed:	Lewes-Rehoboth Canal
Basin:	Inland Bays/Atlantic Ocean	Usgshydrol:	02060010
Licensenum:	4033		
Wellcontra:	Somerset Well Drilling Co Inc		
Owner:	Ingram, Richard & Mollie		
Owneraddre:	?, City?, State? ZIP? US		
Grouttop:	0	Groutbase:	50
Groutmater:	Bentonite	Graveltop:	0
Gravelbase:	0	Gravelmate:	Not Reported

Innercasin:	0	Innercas00:	92
Innercas01:	PVC	Site id:	DE1000000007729

AX244
North
1/2 - 1 Mile
Lower

DE WELLS **DE1000000008627**

Objectid:	8627		
Permitnumb:	220316		
Localwelli:	lot 8	Welltype:	Agricultural - Within CPCN
Dgsid:	Not Reported	Taxid:	3-34-14.09-0003.00
Septicperm:	central	Wellauthco:	4048783
Wellstatus:	Completed		
Estmaxcapa:	10		
Estdailyus:	250		
Requiresal:	NO	Estconstru:	Not Reported
Proposeddr:	Mud Rotary	Formation:	Undetermined
Aquifer:	Undetermined	Pumpmaker:	Not Reported
Pumpintake:	0	Pumptestra:	10
Pumpratedc:	0		
Pumptestti:	1		
Pumpingwat:	28	Retainwell:	N
Staticwate:	10	Waterlevel:	20070924000000.000
Totaldepth:	60	Totaldep00:	115
Welltermun:	12	Welltermin:	Pitless Adaptor
Replacemen:	N	Replacedwe:	Not Reported
Wellabando:	Not Reported	Wellaban00:	Not Reported
Localid:	Not Reported	Apprecdate:	20070720000000.000
Locreviewd:	20070723000000.000	Proposedco:	20070806000000.000
Permitappr:	20070806000000.000	Actualcons:	Not Reported
Completion:	20070928000000.000	Abandonrep:	Not Reported
Reclassify:	Not Reported	Potable:	No
Testtemp:	No	Gmz:	No
Wellpit:	No	Replacem00:	No
Allocrevie:	No	Sampled:	No
Cpcn:	No	Agprecdist:	No
Floodplain:	Yes	Smalllot:	No
Injection:	No	Pciv:	No
Emergency:	No	Confined:	No
Reviewable:	No	Existing:	No
Screentop:	105	Screenbase:	115
Screenmate:	PVC	Minwelldia:	4
Maxwelldia:	4		
Locid:	358882		
X:	228541	Y:	80455.1015625
Latitude:	38.724342		
Longitude:	-75.088465		
Locationme:	Address Matching-House Number	County:	Sussex
Modgrid:	210-114	Watershed:	Lewes-Rehoboth Canal
Basin:	Inland Bays/Atlantic Ocean	Usgshydrol:	02060010
Licensenum:	789		
Wellcontra:	Atlantic Well Drilling Inc		
Owner:	Fogarty, Robert H		
Owneraddre:	3804 Bradley Lane, Chevy Chase, MD 20815 US		
Grouttop:	0	Groutbase:	50
Groutmater:	Bentonite	Graveltop:	95
Gravelbase:	115	Gravelmate:	Gravel

Innercasin:	0	Innercas00:	105
Innercas01:	PVC	Site id:	DE1000000008627

AV245
WNW
1/2 - 1 Mile
Higher

DE WELLS **DE1000000068202**

Objectid:	68202		
Permitnumb:	177406		
Localwelli:	Not Reported	Welltype:	Domestic - Standard
Dgsid:	Not Reported	Taxid:	Not Reported
Septicperm:	Not Reported	Wellauthco:	Not Reported
Wellstatus:	Well Abandoned		
Estmaxcapa:	18		
Estdailyus:	300		
Requiresal:	NO	Estconstru:	Not Reported
Proposeddr:	Unknown	Formation:	Not Reported
Aquifer:	Not Reported	Pumpmaker:	Not Reported
Pumpintake:	0	Pumptestra:	0
Pumpratedc:	0		
Pumptestti:	0		
Pumpingwat:	0	Retainwell:	0
Staticwate:	0	Waterlevel:	Not Reported
Totaldepth:	0	Totaldep00:	80
Welltermun:	8	Welltermin:	None
Replacemen:	Not Reported	Replacedwe:	Not Reported
Wellabando:	Not Reported	Wellaban00:	Not Reported
Localid:	Lot 22	Apprecdate:	20010315000000.000
Locreviewd:	20010315000000.000	Proposedco:	20010315000000.000
Permitappr:	20010315000000.000	Actualcons:	Not Reported
Completion:	Not Reported	Abandonrep:	Not Reported
Reclassify:	Not Reported	Potable:	No
Testtemp:	No	Gmz:	No
Wellpit:	No	Replacem00:	No
Allocrevie:	No	Sampled:	No
Cpcn:	No	Agprecdist:	No
Floodplain:	No	Smalllot:	No
Injection:	No	Pciv:	No
Emergency:	No	Confined:	No
Reviewable:	No	Existing:	No
Screentop:	0	Screenbase:	0
Screenmate:	Not Reported	Minwelldia:	0
Maxwelldia:	0		
Locid:	67472		
X:	227454	Y:	79750.703125
Latitude:	38.718031		
Longitude:	-75.10099		
Locationme:	GIS High Accuracy Interpolation	County:	Sussex
Modgrid:	208-112	Watershed:	Lewes-Rehoboth Canal
Basin:	Inland Bays/Atlantic Ocean	Usgshydrol:	02060010
Licensenum:	1004		
Wellcontra:	Morris Well & Pump Co Inc		
Owner:	Country Life Homes		
Owneraddre:	1539 Route 1, Lewes, DE 19958 US		
Grouttop:	0	Groutbase:	0
Groutmater:	Not Reported	Graveltop:	0
Gravelbase:	0	Gravelmate:	Not Reported

Innercasin:	0	Innercas00:	0
Innercas01:	Not Reported	Site id:	DE1000000068202

AY246
North
1/2 - 1 Mile
Lower

DE WELLS **DE1000000009910**

Objectid:	9910		
Permitnumb:	231772		
Localwelli:	Not Reported	Welltype:	Agricultural - Within CPCN
Dgsid:	Not Reported	Taxid:	3-34-13.00-1470.00
Septicperm:	City of Rehoboth	Wellauthco:	5159412
Wellstatus:	Completed		
Estmaxcapa:	0		
Estdailyus:	300		
Requiresal:	NO	Estconstru:	20100621000000.000
Proposeddr:	Mud Rotary	Formation:	Undetermined
Aquifer:	Undetermined	Pumpmaker:	Not Reported
Pumpintake:	0	Pumptestra:	20
Pumpratedc:	0		
Pumptestti:	1		
Pumpingwat:	18	Retainwell:	Not Reported
Staticwate:	10	Waterlevel:	20100721000000.000
Totaldepth:	140	Totaldep00:	120
Welltermun:	12	Welltermin:	Pitless Adaptor
Replacemen:	N	Replacedwe:	Not Reported
Wellabando:	Not Reported	Wellaban00:	Not Reported
Localid:	Not Reported	Apprecdate:	20100615105111.000
Locreviewd:	20100615105111.000	Proposedco:	20100615105111.000
Permitappr:	20100629000000.000	Actualcons:	Not Reported
Completion:	20100721000000.000	Abandonrep:	Not Reported
Reclassify:	Not Reported	Potable:	No
Testtemp:	No	Gmz:	No
Wellpit:	No	Replacem00:	No
Allocrevie:	No	Sampled:	No
Cpcn:	Yes	Agprecdist:	No
Floodplain:	Yes	Smalllot:	Yes
Injection:	No	Pciv:	No
Emergency:	No	Confined:	No
Reviewable:	No	Existing:	No
Screentop:	110	Screenbase:	120
Screenmate:	PVC	Minwelldia:	4
Maxwelldia:	4		
Locid:	890558		
X:	228269.296875	Y:	80460.171875
Latitude:	38.724396		
Longitude:	-75.091587		
Locationme:	Address Matching-House Number	County:	Sussex
Modgrid:	206-112	Watershed:	Lewes-Rehoboth Canal
Basin:	Inland Bays/Atlantic Ocean	Usgshydrol:	02060010
Licensenum:	5416		
Wellcontra:	Willey & Company, Inc		
Owner:	Mulcahy, James		
Owneraddre:	41381 Gloucester Drive, Rehoboth Beach, DE 19971 US		
Grouttop:	0	Groutbase:	70
Groutmater:	Bentonite	Graveltop:	110
Gravelbase:	120	Gravelmate:	Gravel

Innercasin:	0	Innercas00:	110
Innercas01:	PVC	Site id:	DE1000000009910

AZ247
NNW
1/2 - 1 Mile
Lower

DE WELLS **DE1000000006250**

Objectid:	6250		
Permitnumb:	229457		
Localwelli:	Not Reported	Welltype:	Agricultural - Standard
Dgsid:	Not Reported	Taxid:	3-34-13.00-1693.00
Septicperm:	Not Reported	Wellauthco:	5125446
Wellstatus:	Completed		
Estmaxcapa:	20		
Estdailyus:	300		
Requiresal:	NO	Estconstru:	Not Reported
Proposeddr:	Mud Rotary	Formation:	Undetermined
Aquifer:	Undetermined	Pumpmaker:	Not Reported
Pumpintake:	0	Pumptestra:	50
Pumpratedc:	0		
Pumptestti:	2		
Pumpingwat:	25	Retainwell:	N
Staticwate:	15	Waterlevel:	20090924000000.000
Totaldepth:	130	Totaldep00:	140
Welltermun:	12	Welltermin:	Pitless Adaptor
Replacemen:	N	Replacedwe:	Not Reported
Wellabando:	Not Reported	Wellaban00:	Not Reported
Localid:	Not Reported	Apprecdate:	20090908000000.000
Locreviewd:	20090910000000.000	Proposedco:	20090915000000.000
Permitappr:	20090915000000.000	Actualcons:	Not Reported
Completion:	20091001000000.000	Abandonrep:	Not Reported
Reclassify:	Not Reported	Potable:	No
Testtemp:	No	Gmz:	No
Wellpit:	No	Replacem00:	No
Allocrevie:	No	Sampled:	No
Cpcn:	Yes	Agprecdist:	No
Floodplain:	No	Smalllot:	No
Injection:	No	Pciv:	No
Emergency:	No	Confined:	No
Reviewable:	No	Existing:	No
Screentop:	125	Screenbase:	135
Screenmate:	PVC	Minwelldia:	4
Maxwelldia:	4		
Locid:	818669		
X:	227914	Y:	80337.3984375
Latitude:	38.723302		
Longitude:	-75.09568		
Locationme:	Address Matching-House Number	County:	Sussex
Modgrid:	206-112	Watershed:	Lewes-Rehoboth Canal
Basin:	Inland Bays/Atlantic Ocean	Usgshydrol:	02060010
Licensenum:	4427		
Wellcontra:	Aquatech Water Specialties, LLC		
Owner:	Eastwood, Claude		
Owneraddre:	19474 Bridge Water Drive, Rehoboth Beach, DE 19971 US		
Grouttop:	0	Groutbase:	50
Groutmater:	Bentonite	Graveltop:	120
Gravelbase:	135	Gravelmate:	Gravel

Innercasin:	0	Innercas00:	125
Innercas01:	PVC	Site id:	DE1000000006250

BA248
NNE **FED USGS** **USGS40000231154**
1/2 - 1 Mile
Lower

Org. Identifier:	USGS-MD		
Formal name:	USGS Maryland Water Science Center		
Monloc Identifier:	USGS-384326075050801		
Monloc name:	Oi25-19		
Monloc type:	Well		
Monloc desc:	SWAP/NAWQA well. LMD 7/9/02		
Huc code:	02060010	Drainagearea value:	Not Reported
Drainagearea Units:	Not Reported	Contrib drainagearea:	Not Reported
Contrib drainagearea units:	Not Reported	Latitude:	38.7238528
Longitude:	-75.0855417	Sourcemap scale:	24000
Horiz Acc measure:	1	Horiz Acc measure units:	seconds
Horiz Collection method:	Global positioning system (GPS), uncorrected		
Horiz coord refsys:	NAD83	Vert measure val:	16
Vert measure units:	feet	Vertacc measure val:	1
Vert accmeasure units:	feet		
Vertcollection method:	Reported		
Vert coord refsys:	NGVD29	Countrycode:	US
Aquifername:	Northern Atlantic Coastal Plain aquifer system		
Formation type:	Columbia Group		
Aquifer type:	Unconfined single aquifer		
Construction date:	19921222	Welldepth:	37
Welldepth units:	ft	Wellholedepth:	37
Wellholedepth units:	ft		

Ground-water levels, Number of Measurements: 0

AR249
NNW **DE WELLS** **DE1000000011579**
1/2 - 1 Mile
Lower

Objectid:	11579		
Permitnumb:	240591		
Localwelli:	Not Reported	Welltype:	Agricultural - Within CPCN
Dgsid:	Not Reported	Taxid:	3-34-13.00-1688.00
Septicperm:	central	Wellauthco:	7249988
Wellstatus:	Completed		
Estmaxcapa:	20		
Estdailyus:	300		
Requiresal:	NO	Estconstru:	Not Reported
Proposeddr:	Mud Rotary	Formation:	Undetermined
Aquifer:	Undetermined	Pumpmaker:	Not Reported
Pumpintake:	0	Pumptestra:	50
Pumpratedc:	0		
Pumptestti:	2		
Pumpingwat:	25	Retainwell:	N
Staticwate:	15	Waterlevel:	20120918000000.000
Totaldepth:	130	Totaldep00:	120
Welltermun:	12	Welltermin:	Pitless Adaptor
Replacemen:	N	Replacedwe:	Not Reported
Wellabando:	Not Reported	Wellaban00:	Not Reported

Localid:	Not Reported	Apprecdate:	20120822000000.000
Locreviewd:	20120822000000.000	Proposedco:	20120831000000.000
Permitappr:	20120831000000.000	Actualcons:	Not Reported
Completion:	20120918000000.000	Abandonrep:	Not Reported
Reclassify:	Not Reported	Potable:	No
Testtemp:	No	Gmz:	No
Wellpit:	No	Replacem00:	No
Allocrevie:	No	Sampled:	No
Cpcn:	Yes	Agprecdist:	No
Floodplain:	No	Smalllot:	No
Injection:	No	Pciv:	No
Emergency:	No	Confined:	No
Reviewable:	No	Existing:	No
Screentop:	110	Screenbase:	120
Screenmate:	PVC	Minwelldia:	4
Maxwelldia:	4		
Locid:	1005467		
X:	227948.5	Y:	80360.953125
Latitude:	38.723513		
Longitude:	-75.09528		
Locationme:	GPS-Differentially Corrected	County:	Sussex
Modgrid:	206-112	Watershed:	Lewes-Rehoboth Canal
Basin:	Inland Bays/Atlantic Ocean	Usgshydrol:	02060010
Licensenum:	4427		
Wellcontra:	Aquatech Water Specialties, LLC		
Owner:	Cabry, John		
Owneraddre:	32 Cherokee Road, Richboro, PA 18954 US		
Grouttop:	0	Groutbase:	25
Groutmater:	Bentonite	Graveltop:	108
Gravelbase:	120	Gravelmate:	Gravel
Innercasin:	0	Innercas00:	110
Innercas01:	PVC	Site id:	DE1000000011579

BB250
West
1/2 - 1 Mile
Higher

DE WELLS **DE1000000007152**

Objectid:	7152		
Permitnumb:	33208		
Localwelli:	Not Reported	Welltype:	Agricultural - Within CPCN
Dgsid:	Not Reported	Taxid:	Not Reported
Septicperm:	Not Reported	Wellauthco:	Not Reported
Wellstatus:	Active		
Estmaxcapa:	10		
Estdailyus:	300		
Requiresal:	NO	Estconstru:	19990801000000.000
Proposeddr:	Unknown	Formation:	Not Reported
Aquifer:	Not Reported	Pumpmaker:	Not Reported
Pumpintake:	0	Pumptestra:	0
Pumpratedc:	0		
Pumptestti:	0		
Pumpingwat:	0	Retainwell:	0
Staticwate:	0	Waterlevel:	Not Reported
Totaldepth:	0	Totaldep00:	37
Welltermun:	0	Welltermin:	None
Replacemen:	Not Reported	Replacedwe:	Not Reported
Wellabando:	Not Reported	Wellaban00:	Not Reported

Localid:	parcel 7	Apprecdate:	19990731000000.000
Locreviewd:	19990731000000.000	Proposedco:	19990731000000.000
Permitappr:	19990731000000.000	Actualcons:	Not Reported
Completion:	19990801000000.000	Abandonrep:	Not Reported
Reclassify:	Not Reported	Potable:	No
Testtemp:	No	Gmz:	No
Wellpit:	No	Replacem00:	No
Allocrevie:	No	Sampled:	No
Cpcn:	No	Agprecdist:	No
Floodplain:	No	Smalllot:	No
Injection:	No	Pciv:	No
Emergency:	No	Confined:	No
Reviewable:	No	Existing:	No
Screentop:	0	Screenbase:	0
Screenmate:	Not Reported	Minwelldia:	0
Maxwelldia:	0		
Locid:	82845		
X:	227404.296875	Y:	79461.7265625
Latitude:	38.715429		
Longitude:	-75.101573		
Locationme:	GIS High Accuracy Interpolation	County:	Sussex
Modgrid:	208-112	Watershed:	Lewes-Rehoboth Canal
Basin:	Inland Bays/Atlantic Ocean	Usgshydrol:	02060010
Licensenum:	1		
Wellcontra:	White Drilling Corporation		
Owner:	Jones, Ethelene R		
Owneraddre:	115 Burton Avenue, PO Box 233, Rehoboth Beach, DE 19971 US		
Grouttop:	0	Groutbase:	0
Groutmater:	Not Reported	Graveltop:	0
Gravelbase:	0	Gravelmate:	Not Reported
Innercasin:	0	Innercas00:	0
Innercas01:	Not Reported	Site id:	DE1000000007152

AV251
WNW
1/2 - 1 Mile
Higher

DE WELLS **DE1000000071780**

Objectid:	71780		
Permitnumb:	188542		
Localwelli:	Not Reported	Welltype:	Domestic - Standard
Dgsid:	Not Reported	Taxid:	Not Reported
Septicperm:	Not Reported	Wellauthco:	Not Reported
Wellstatus:	Active		
Estmaxcapa:	10		
Estdailyus:	500		
Requiresal:	NO	Estconstru:	20020821000000.000
Proposeddr:	Mud Rotary	Formation:	Undetermined
Aquifer:	Undetermined	Pumpmaker:	Not Reported
Pumpintake:	30	Pumptestra:	50
Pumpratedc:	10		
Pumptestti:	2		
Pumpingwat:	21	Retainwell:	0
Staticwate:	-20	Waterlevel:	20020821000000.000
Totaldepth:	0	Totaldep00:	100
Welltermun:	12	Welltermin:	None
Replacemen:	Y	Replacedwe:	Not Reported
Wellabando:	Not Reported	Wellaban00:	Not Reported

Localid:	emergency	Apprecdate:	20020820000000.000
Locreviewd:	20020820000000.000	Proposedco:	20020820000000.000
Permitappr:	20020820000000.000	Actualcons:	Not Reported
Completion:	20020821000000.000	Abandonrep:	Not Reported
Reclassify:	Not Reported	Potable:	No
Testtemp:	No	Gmz:	No
Wellpit:	No	Replacem00:	No
Allocrevie:	No	Sampled:	No
Cpcn:	No	Agprecdist:	No
Floodplain:	No	Smalllot:	No
Injection:	No	Pciv:	No
Emergency:	No	Confined:	No
Reviewable:	No	Existing:	No
Screentop:	90	Screenbase:	100
Screenmate:	PVC	Minwelldia:	2
Maxwelldia:	2		
Locid:	73465		
X:	227440	Y:	79731.796875
Latitude:	38.717861		
Longitude:	-75.101152		
Locationme:	GIS High Accuracy Interpolation	County:	Sussex
Modgrid:	208-112	Watershed:	Lewes-Rehoboth Canal
Basin:	Inland Bays/Atlantic Ocean	Usgshydrol:	02060010
Licensenum:	319		
Wellcontra:	Weber's Well Drilling Inc		
Owner:	Country Life Homes		
Owneraddre:	1539 Route 1, Lewes, DE 19958 US		
Grouttop:	0	Groutbase:	85
Groutmater:	Bentonite	Graveltop:	85
Gravelbase:	100	Gravelmate:	Gravel
Innercasin:	0	Innercas00:	100
Innercas01:	PVC	Site id:	DE1000000071780

AZ252
NNW
1/2 - 1 Mile
Lower

DE WELLS **DE1000000009424**

Objectid:	9424		
Permitnumb:	226806		
Localwelli:	Not Reported	Welltype:	Agricultural - Within CPCN
Dgsid:	Not Reported	Taxid:	3-34-13.00-1716.00
Septicperm:	Central	Wellauthco:	6205720
Wellstatus:	Completed		
Estmaxcapa:	15		
Estdailyus:	500		
Requiresal:	NO	Estconstru:	Not Reported
Proposeddr:	Mud Rotary	Formation:	Undetermined
Aquifer:	Undetermined	Pumpmaker:	Not Reported
Pumpintake:	0	Pumptestra:	30
Pumpratedc:	0		
Pumptestti:	1		
Pumpingwat:	85	Retainwell:	N
Staticwate:	24	Waterlevel:	20090130000000.000
Totaldepth:	110	Totaldep00:	120
Welltermun:	12	Welltermin:	Pitless Adaptor
Replacemen:	N	Replacedwe:	Not Reported
Wellabando:	Not Reported	Wellaban00:	Not Reported

Localid:	Not Reported	Apprecdate:	20081222000000.000
Locreviewd:	20081222000000.000	Proposedco:	20081229000000.000
Permitappr:	20081229000000.000	Actualcons:	Not Reported
Completion:	20090205000000.000	Abandonrep:	Not Reported
Reclassify:	Not Reported	Potable:	No
Testtemp:	No	Gmz:	No
Wellpit:	No	Replacem00:	No
Allocrevie:	No	Sampled:	No
Cpcn:	Yes	Agprecdist:	No
Floodplain:	No	Smalllot:	No
Injection:	No	Pciv:	No
Emergency:	No	Confined:	No
Reviewable:	No	Existing:	No
Screentop:	110	Screenbase:	120
Screenmate:	PVC	Minwelldia:	4
Maxwelldia:	4		
Locid:	776688		
X:	227851	Y:	80317.703125
Latitude:	38.723126		
Longitude:	-75.096405		
Locationme:	Address Matching-House Number	County:	Sussex
Modgrid:	206-112	Watershed:	Lewes-Rehoboth Canal
Basin:	Inland Bays/Atlantic Ocean	Usgshydrol:	02060010
Licensenum:	789		
Wellcontra:	Atlantic Well Drilling Inc		
Owner:	Nvr Inc		
Owneraddre:	11202 Racetrack Road, Suite 101, Berlin, MD 21811 US		
Grouttop:	0	Groutbase:	105
Groutmater:	Bentonite	Graveltop:	105
Gravelbase:	120	Gravelmate:	Gravel
Innercasin:	0	Innercas00:	110
Innercas01:	PVC	Site id:	DE1000000009424

AY253
North
1/2 - 1 Mile
Lower

DE WELLS **DE1000000010602**

Objectid:	10602		
Permitnumb:	235773		
Localwelli:	Not Reported	Welltype:	Agricultural - Within CPCN
Dgsid:	Not Reported	Taxid:	3-34-13.00-1471.00
Septicperm:	public	Wellauthco:	6222080
Wellstatus:	Completed		
Estmaxcapa:	0		
Estdailyus:	250		
Requiresal:	NO	Estconstru:	20110613000000.000
Proposeddr:	Unknown	Formation:	Undetermined
Aquifer:	Undetermined	Pumpmaker:	Not Reported
Pumpintake:	0	Pumptestra:	40
Pumpratedc:	0		
Pumptestti:	3		
Pumpingwat:	50	Retainwell:	N
Staticwate:	21	Waterlevel:	20110906000000.000
Totaldepth:	50	Totaldep00:	105
Welltermun:	12	Welltermin:	Pitless Adaptor
Replacemen:	N	Replacedwe:	Not Reported
Wellabando:	Not Reported	Wellaban00:	Not Reported

Localid:	Not Reported	Apprecdate:	20110610104237.000
Locreviewd:	20110610104237.000	Proposedco:	20110617000000.000
Permitappr:	20110617000000.000	Actualcons:	Not Reported
Completion:	20110830000000.000	Abandonrep:	Not Reported
Reclassify:	Not Reported	Potable:	No
Testtemp:	No	Gmz:	No
Wellpit:	No	Replacem00:	No
Allocrevie:	No	Sampled:	No
Cpcn:	Yes	Agprecdist:	No
Floodplain:	Yes	Smalllot:	Yes
Injection:	No	Pciv:	No
Emergency:	No	Confined:	No
Reviewable:	No	Existing:	No
Screentop:	90	Screenbase:	105
Screenmate:	PVC	Minwelldia:	4
Maxwelldia:	4		
Locid:	925735		
X:	228291.203125	Y:	80481.9609375
Latitude:	38.724592		
Longitude:	-75.091334		
Locationme:	Address Matching-House Number	County:	Sussex
Modgrid:	206-112	Watershed:	Lewes-Rehoboth Canal
Basin:	Inland Bays/Atlantic Ocean	Usgshydrol:	02060010
Licensenum:	789		
Wellcontra:	Atlantic Well Drilling Inc		
Owner:	Heeter, Sonja V		
Owneraddre:	2137 Wildcat Road, Rimersburg, PA 16248 US		
Grouttop:	0	Groutbase:	80
Groutmater:	Bentonite	Graveltop:	80
Gravelbase:	105	Gravelmate:	Gravel
Innercasin:	0	Innercas00:	90
Innercas01:	PVC	Site id:	DE1000000010602

BB254
West
1/2 - 1 Mile
Higher

DE WELLS **DE1000000007327**

Objectid:	7327		
Permitnumb:	169747		
Localwelli:	Not Reported	Welltype:	Agricultural - Within CPCN
Dgsid:	Not Reported	Taxid:	Not Reported
Septicperm:	Not Reported	Wellauthco:	Not Reported
Wellstatus:	Permit Expired		
Estmaxcapa:	10		
Estdailyus:	300		
Requiresal:	NO	Estconstru:	20010305000000.000
Proposeddr:	Unknown	Formation:	Not Reported
Aquifer:	Not Reported	Pumpmaker:	Not Reported
Pumpintake:	0	Pumptestra:	0
Pumpratedc:	0		
Pumptestti:	0		
Pumpingwat:	0	Retainwell:	1
Staticwate:	0	Waterlevel:	Not Reported
Totaldepth:	0	Totaldep00:	36
Welltermun:	8	Welltermin:	None
Replacemen:	Not Reported	Replacedwe:	Not Reported
Wellabando:	Not Reported	Wellaban00:	Not Reported

Localid:	Burton Ave	Apprecdate:	19991204000000.000
Locreviewd:	19991204000000.000	Proposedco:	19991204000000.000
Permitappr:	19991204000000.000	Actualcons:	Not Reported
Completion:	20010305000000.000	Abandonrep:	Not Reported
Reclassify:	Not Reported	Potable:	No
Testtemp:	No	Gmz:	No
Wellpit:	No	Replacem00:	No
Allocrevie:	No	Sampled:	No
Cpcn:	No	Agprecdist:	No
Floodplain:	No	Smalllot:	No
Injection:	No	Pciv:	No
Emergency:	No	Confined:	No
Reviewable:	No	Existing:	No
Screentop:	0	Screenbase:	0
Screenmate:	Not Reported	Minwelldia:	0
Maxwelldia:	0		
Locid:	63165		
X:	227391	Y:	79434.5
Latitude:	38.715185		
Longitude:	-75.101727		
Locationme:	GIS High Accuracy Interpolation	County:	Sussex
Modgrid:	208-112	Watershed:	Lewes-Rehoboth Canal
Basin:	Inland Bays/Atlantic Ocean	Usgshydrol:	02060010
Licensenum:	1		
Wellcontra:	White Drilling Corporation		
Owner:	Coleman, Jessie M		
Owneraddre:	105 Dunbar Street, Rehoboth Beach, DE 19971 US		
Grouttop:	0	Groutbase:	0
Groutmater:	Not Reported	Graveltop:	0
Gravelbase:	0	Gravelmate:	Not Reported
Innercasin:	0	Innercas00:	0
Innercas01:	Not Reported	Site id:	DE1000000007327

BC255
SSE
1/2 - 1 Mile
Lower

DE WELLS **DE1000000103685**

Objectid:	103685		
Permitnumb:	111703		
Localwelli:	Not Reported	Welltype:	Monitor - Standard
Dgsid:	Not Reported	Taxid:	3-34-20.09-0007.00
Septicperm:	Not Reported	Wellauthco:	Not Reported
Wellstatus:	Active		
Estmaxcapa:	0		
Estdailyus:	0		
Requiresal:	NO	Estconstru:	19970521000000.000
Proposeddr:	Augered	Formation:	Undetermined
Aquifer:	Undetermined	Pumpmaker:	Not Reported
Pumpintake:	0	Pumptestra:	0
Pumpratedc:	0		
Pumptestti:	0		
Pumpingwat:	0	Retainwell:	0
Staticwate:	-13	Waterlevel:	19970521000000.000
Totaldepth:	0	Totaldep00:	20
Welltermun:	0	Welltermin:	Pad Mount
Replacemen:	Not Reported	Replacedwe:	Not Reported
Wellabando:	Not Reported	Wellaban00:	Not Reported

Localid:	SP 28	Apprecdate:	19970512000000.000
Locreviewd:	20130301000000.000	Proposedco:	19970512000000.000
Permitappr:	19970512000000.000	Actualcons:	Not Reported
Completion:	19970521000000.000	Abandonrep:	Not Reported
Reclassify:	Not Reported	Potable:	No
Testtemp:	No	Gmz:	No
Wellpit:	No	Replacem00:	No
Allocrevie:	No	Sampled:	No
Cpcn:	No	Agprecdist:	No
Floodplain:	No	Smalllot:	No
Injection:	No	Pciv:	Yes
Emergency:	No	Confined:	No
Reviewable:	No	Existing:	No
Screentop:	18	Screenbase:	20
Screenmate:	PVC	Minwelldia:	2
Maxwelldia:	2		
Locid:	111958		
X:	228761.59375	Y:	78485.8515625
Latitude:	38.706595		
Longitude:	-75.086007		
Locationme:	GPS-Differentially Corrected	County:	Sussex
Modgrid:	218-108	Watershed:	Lewes-Rehoboth Canal
Basin:	Inland Bays/Atlantic Ocean	Usgshydrol:	02060010
Licensenum:	925		
Wellcontra:	Connelly & Associates Inc		
Owner:	Amoco Corp		
Owneraddre:	3720 Highway 1, Rehoboth Beach, DE 19971 US		
Grouttop:	0	Groutbase:	4
Groutmater:	Bentonite	Graveltop:	16
Gravelbase:	20	Gravelmate:	Gravel
Innercasin:	0	Innercas00:	18
Innercas01:	PVC	Site id:	DE1000000103685

AV256
WNW
1/2 - 1 Mile Higher

DE WELLS **DE1000000048389**

Objectid:	48389		
Permitnumb:	91172		
Localwelli:	Not Reported	Welltype:	Domestic - Standard
Dgsid:	Not Reported	Taxid:	Not Reported
Septicperm:	Not Reported	Wellauthco:	Not Reported
Wellstatus:	Active		
Estmaxcapa:	15		
Estdailyus:	400		
Requiresal:	NO	Estconstru:	19920529000000.000
Proposeddr:	Mud Rotary	Formation:	Undetermined
Aquifer:	Undetermined	Pumpmaker:	Not Reported
Pumpintake:	0	Pumptestra:	0
Pumpratedc:	0		
Pumptestti:	0		
Pumpingwat:	0	Retainwell:	0
Staticwate:	0	Waterlevel:	Not Reported
Totaldepth:	0	Totaldep00:	95
Welltermun:	0	Welltermin:	Not Reported
Replacemen:	N	Replacedwe:	Not Reported
Wellabando:	Not Reported	Wellaban00:	Not Reported

Localid:	Not Reported	Apprecdate:	19920527000000.000
Locreviewd:	19920527000000.000	Proposedco:	19920527000000.000
Permitappr:	19920527000000.000	Actualcons:	Not Reported
Completion:	19920529000000.000	Abandonrep:	Not Reported
Reclassify:	Not Reported	Potable:	No
Testtemp:	No	Gmz:	No
Wellpit:	No	Replacem00:	No
Allocrevie:	No	Sampled:	No
Cpcn:	No	Agprecdist:	No
Floodplain:	No	Smalllot:	No
Injection:	No	Pciv:	No
Emergency:	No	Confined:	No
Reviewable:	No	Existing:	No
Screentop:	90	Screenbase:	95
Screenmate:	PVC	Minwelldia:	4
Maxwelldia:	4		
Locid:	97569		
X:	227427.90625	Y:	79789.921875
Latitude:	38.718385		
Longitude:	-75.101288		
Locationme:	GIS High Accuracy Interpolation	County:	Sussex
Modgrid:	208-112	Watershed:	Lewes-Rehoboth Canal
Basin:	Inland Bays/Atlantic Ocean	Usgshydrol:	02060010
Licensenum:	Not Reported		
Wellcontra:	Not Reported		
Owner:	Hummel, Mitchell R		
Owneraddre:	207 North 5th Street, Denver, PA 17517 US		
Grouttop:	0	Groutbase:	40
Groutmater:	Bentonite	Graveltop:	90
Gravelbase:	95	Gravelmate:	Gravel
Innercasin:	0	Innercas00:	90
Innercas01:	PVC	Site id:	DE1000000048389

AQ257
West
1/2 - 1 Mile
Higher

DE WELLS **DE1000000007166**

Objectid:	7166		
Permitnumb:	65394		
Localwelli:	Not Reported	Welltype:	Agricultural - Within CPCN
Dgsid:	Not Reported	Taxid:	Not Reported
Septicperm:	Not Reported	Wellauthco:	Not Reported
Wellstatus:	Active		
Estmaxcapa:	10		
Estdailyus:	300		
Requiresal:	NO	Estconstru:	20001211000000.000
Proposeddr:	Unknown	Formation:	Not Reported
Aquifer:	Not Reported	Pumpmaker:	Not Reported
Pumpintake:	0	Pumptestra:	0
Pumpratedc:	0		
Pumptestti:	0		
Pumpingwat:	0	Retainwell:	0
Staticwate:	0	Waterlevel:	Not Reported
Totaldepth:	0	Totaldep00:	46
Welltermun:	8	Welltermin:	None
Replacemen:	Not Reported	Replacedwe:	Not Reported
Wellabando:	Not Reported	Wellaban00:	Not Reported

Localid:	lot 30	Apprecdate:	20001019000000.000
Locreviewd:	20001019000000.000	Proposedco:	20001019000000.000
Permitappr:	20001019000000.000	Actualcons:	Not Reported
Completion:	20001211000000.000	Abandonrep:	Not Reported
Reclassify:	Not Reported	Potable:	No
Testtemp:	No	Gmz:	No
Wellpit:	No	Replacem00:	No
Allocrevie:	No	Sampled:	No
Cpcn:	No	Agprecdist:	No
Floodplain:	No	Smalllot:	No
Injection:	No	Pciv:	No
Emergency:	No	Confined:	No
Reviewable:	No	Existing:	No
Screentop:	0	Screenbase:	0
Screenmate:	Not Reported	Minwelldia:	0
Maxwelldia:	0		
Locid:	89442		
X:	227381	Y:	79574.796875
Latitude:	38.716449		
Longitude:	-75.101837		
Locationme:	GIS High Accuracy Interpolation	County:	Sussex
Modgrid:	208-112	Watershed:	Lewes-Rehoboth Canal
Basin:	Inland Bays/Atlantic Ocean	Usgshydrol:	02060010
Licensenum:	1		
Wellcontra:	White Drilling Corporation		
Owner:	Alford, Bernice		
Owneraddre:	108 Duffy Street, Rehoboth Beach, DE 19971 US		
Grouttop:	0	Groutbase:	0
Groutmater:	Not Reported	Graveltop:	0
Gravelbase:	0	Gravelmate:	Not Reported
Innercasin:	0	Innercas00:	0
Innercas01:	Not Reported	Site id:	DE1000000007166

BB258
West
1/2 - 1 Mile
Higher

DE WELLS **DE1000000024319**

Objectid:	24319		
Permitnumb:	51650		
Localwelli:	Not Reported	Welltype:	Domestic - Standard
Dgsid:	Not Reported	Taxid:	Not Reported
Septicperm:	Not Reported	Wellauthco:	Not Reported
Wellstatus:	Active		
Estmaxcapa:	25		
Estdailyus:	300		
Requiresal:	NO	Estconstru:	19820811000000.000
Proposeddr:	Augered	Formation:	Undetermined
Aquifer:	Undetermined	Pumpmaker:	Not Reported
Pumpintake:	2	Pumptestra:	25
Pumpratedc:	650		
Pumptestti:	1		
Pumpingwat:	17	Retainwell:	0
Staticwate:	17	Waterlevel:	19820811000000.000
Totaldepth:	0	Totaldep00:	62
Welltermun:	12	Welltermin:	Other
Replacemen:	Not Reported	Replacedwe:	Not Reported
Wellabando:	Not Reported	Wellaban00:	Not Reported

Localid:	Lot 13 & 14	Apprecdate:	19820802000000.000
Locreviewd:	19820802000000.000	Proposedco:	19820802000000.000
Permitappr:	19820802000000.000	Actualcons:	Not Reported
Completion:	19820811000000.000	Abandonrep:	Not Reported
Reclassify:	Not Reported	Potable:	No
Testtemp:	No	Gmz:	No
Wellpit:	No	Replacem00:	No
Allocrevie:	No	Sampled:	No
Cpcn:	No	Agprecdist:	No
Floodplain:	No	Smalllot:	No
Injection:	No	Pciv:	No
Emergency:	No	Confined:	No
Reviewable:	No	Existing:	No
Screentop:	52	Screenbase:	62
Screenmate:	PVC	Minwelldia:	2
Maxwelldia:	2		
Locid:	88702		
X:	227372	Y:	79480.296875
Latitude:	38.715598		
Longitude:	-75.101944		
Locationme:	GIS High Accuracy Interpolation	County:	Sussex
Modgrid:	208-112	Watershed:	Lewes-Rehoboth Canal
Basin:	Inland Bays/Atlantic Ocean	Usgshydrol:	02060010
Licensenum:	4058		
Wellcontra:	Walter E Welldriler		
Owner:	Sumlin, Warren		
Owneraddre:	PO Box 3, Rehoboth Beach, DE 19971 US		
Grouttop:	3	Groutbase:	20
Groutmater:	Neat Cement	Graveltop:	52
Gravelbase:	62	Gravelmate:	Gravel
Innercasin:	0	Innercas00:	0
Innercas01:	Not Reported	Site id:	DE1000000024319

AV259
WNW
1/2 - 1 Mile
Higher

DE WELLS **DE1000000068164**

Objectid:	68164		
Permitnumb:	177240		
Localwelli:	Not Reported	Welltype:	Domestic - Standard
Dgsid:	Not Reported	Taxid:	Not Reported
Septicperm:	Not Reported	Wellauthco:	Not Reported
Wellstatus:	Active		
Estmaxcapa:	20		
Estdailyus:	400		
Requiresal:	NO	Estconstru:	20010403000000.000
Proposeddr:	Mud Rotary	Formation:	Undetermined
Aquifer:	Undetermined	Pumpmaker:	Not Reported
Pumpintake:	0	Pumptestra:	100
Pumpratedc:	0		
Pumptestti:	1		
Pumpingwat:	60	Retainwell:	0
Staticwate:	23	Waterlevel:	20010403000000.000
Totaldepth:	0	Totaldep00:	100
Welltermun:	12	Welltermin:	Other
Replacemen:	Not Reported	Replacedwe:	Not Reported
Wellabando:	Not Reported	Wellaban00:	Not Reported

Localid:	Sandalwood	Apprecdate:	20010305000000.000
Locreviewd:	20010305000000.000	Proposedco:	20010305000000.000
Permitappr:	20010305000000.000	Actualcons:	Not Reported
Completion:	20010403000000.000	Abandonrep:	Not Reported
Reclassify:	Not Reported	Potable:	No
Testtemp:	No	Gmz:	No
Wellpit:	No	Replacem00:	No
Allocrevie:	No	Sampled:	No
Cpcn:	No	Agprecdist:	No
Floodplain:	No	Smalllot:	No
Injection:	No	Pciv:	No
Emergency:	No	Confined:	No
Reviewable:	No	Existing:	No
Screentop:	90	Screenbase:	100
Screenmate:	PVC	Minwelldia:	4
Maxwelldia:	4		
Locid:	67407		
X:	227419	Y:	79778.703125
Latitude:	38.718284		
Longitude:	-75.101392		
Locationme:	GIS High Accuracy Interpolation	County:	Sussex
Modgrid:	208-112	Watershed:	Lewes-Rehoboth Canal
Basin:	Inland Bays/Atlantic Ocean	Usgshydrol:	02060010
Licensenum:	104		
Wellcontra:	Phillip Sharp & Son Inc		
Owner:	Hummel, Mitchell R		
Owneraddre:	207 North 5th Street, Denver, PA 17517 US		
Grouttop:	0	Groutbase:	80
Groutmater:	Bentonite	Graveltop:	90
Gravelbase:	100	Gravelmate:	Gravel
Innercasin:	0	Innercas00:	90
Innercas01:	PVC	Site id:	DE1000000068164

AZ260
NNW
1/2 - 1 Mile
Lower

DE WELLS **DE1000000010184**

Objectid:	10184		
Permitnumb:	233387		
Localwelli:	Not Reported	Welltype:	Agricultural - Within CPCN
Dgsid:	Not Reported	Taxid:	3-34-13.00-1691.00
Septicperm:	central	Wellauthco:	6011019
Wellstatus:	Completed		
Estmaxcapa:	30		
Estdailyus:	4200		
Requiresal:	NO	Estconstru:	Not Reported
Proposeddr:	Mud Rotary	Formation:	Undetermined
Aquifer:	Undetermined	Pumpmaker:	Not Reported
Pumpintake:	0	Pumptestra:	70
Pumpratedc:	0		
Pumptestti:	3		
Pumpingwat:	50	Retainwell:	N
Staticwate:	21	Waterlevel:	20101108000000.000
Totaldepth:	130	Totaldep00:	150
Welltermun:	24	Welltermin:	Pitless Adaptor
Replacemen:	N	Replacedwe:	Not Reported
Wellabando:	Not Reported	Wellaban00:	Not Reported

Localid:	Not Reported	Apprecdate:	20101019000000.000
Locreviewd:	20101020000000.000	Proposedco:	20101021000000.000
Permitappr:	20101021000000.000	Actualcons:	Not Reported
Completion:	20101028000000.000	Abandonrep:	Not Reported
Reclassify:	Not Reported	Potable:	No
Testtemp:	No	Gmz:	No
Wellpit:	No	Replacem00:	No
Allocrevie:	No	Sampled:	No
Cpcn:	Yes	Agprecdist:	No
Floodplain:	No	Smalllot:	No
Injection:	No	Pciv:	No
Emergency:	No	Confined:	No
Reviewable:	No	Existing:	No
Screentop:	130	Screenbase:	146
Screenmate:	PVC	Minwelldia:	4
Maxwelldia:	4		
Locid:	901568		
X:	227872	Y:	80358.6015625
Latitude:	38.723494		
Longitude:	-75.096162		
Locationme:	Address Matching-House Number	County:	Sussex
Modgrid:	206-112	Watershed:	Lewes-Rehoboth Canal
Basin:	Inland Bays/Atlantic Ocean	Usgshydrol:	02060010
Licensenum:	14		
Wellcontra:	A C Schultes Of Delaware		
Owner:	Azad, Massoud M		
Owneraddre:	3511 Runnymeade Drive, Newtown Square, PA 19073 US		
Grouttop:	0	Groutbase:	110
Groutmater:	Bentonite	Graveltop:	110
Gravelbase:	150	Gravelmate:	Gravel
Innercasin:	0	Innercas00:	130
Innercas01:	PVC	Site id:	DE1000000010184

AT261
NNW
1/2 - 1 Mile
Lower

DE WELLS **DE1000000009854**

Objectid:	9854		
Permitnumb:	231519		
Localwelli:	Not Reported	Welltype:	Agricultural - Within CPCN
Dgsid:	Not Reported	Taxid:	3-34-13.00-1675.00
Septicperm:	City of Rehoboth	Wellauthco:	4826573
Wellstatus:	Completed		
Estmaxcapa:	0		
Estdailyus:	300		
Requiresal:	NO	Estconstru:	20100526000000.000
Proposeddr:	Mud Rotary	Formation:	Undetermined
Aquifer:	Undetermined	Pumpmaker:	Not Reported
Pumpintake:	0	Pumptestra:	20
Pumpratedc:	0		
Pumptestti:	1		
Pumpingwat:	21	Retainwell:	Not Reported
Staticwate:	10	Waterlevel:	20100617000000.000
Totaldepth:	135	Totaldep00:	140
Welltermun:	12	Welltermin:	Pitless Adaptor
Replacemen:	N	Replacedwe:	Not Reported
Wellabando:	Not Reported	Wellaban00:	Not Reported

Localid:	Not Reported	Apprecdate:	20100519153204.000
Locreviewd:	20100519153204.000	Proposedco:	20100519153204.000
Permitappr:	20100524000000.000	Actualcons:	Not Reported
Completion:	20100617000000.000	Abandonrep:	Not Reported
Reclassify:	Not Reported	Potable:	No
Testtemp:	No	Gmz:	No
Wellpit:	No	Replacem00:	No
Allocrevie:	No	Sampled:	No
Cpcn:	Yes	Agprecdist:	No
Floodplain:	No	Smalllot:	Yes
Injection:	No	Pciv:	No
Emergency:	No	Confined:	No
Reviewable:	No	Existing:	No
Screentop:	130	Screenbase:	140
Screenmate:	PVC	Minwelldia:	4
Maxwelldia:	4		
Locid:	831584		
X:	228138.203125	Y:	80475.6015625
Latitude:	38.724539		
Longitude:	-75.093093		
Locationme:	Address Matching-House Number	County:	Sussex
Modgrid:	206-112	Watershed:	Lewes-Rehoboth Canal
Basin:	Inland Bays/Atlantic Ocean	Usgshydrol:	02060010
Licensenum:	5416		
Wellcontra:	Willey & Company, Inc		
Owner:	Goobic, Peter		
Owneraddre:	37609 Worcester Drive, Rehoboth Beach, DE 19971 US		
Grouttop:	0	Groutbase:	70
Groutmater:	Bentonite	Graveltop:	130
Gravelbase:	140	Gravelmate:	Gravel
Innercasin:	0	Innercas00:	130
Innercas01:	PVC	Site id:	DE1000000009854

AS262
SE
1/2 - 1 Mile
Lower

DE WELLS **DE1000000011453**

Objectid:	11453		
Permitnumb:	239840		
Localwelli:	Not Reported	Welltype:	Agricultural - Within CPCN
Dgsid:	Not Reported	Taxid:	3-34-20.05-0087.00
Septicperm:	Not Reported	Wellauthco:	Not Reported
Wellstatus:	Completed		
Estmaxcapa:	0		
Estdailyus:	500		
Requiresal:	NO	Estconstru:	20120618000000.000
Proposeddr:	Mud Rotary	Formation:	Undetermined
Aquifer:	Undetermined	Pumpmaker:	Not Reported
Pumpintake:	0	Pumptestra:	50
Pumpratedc:	0		
Pumptestti:	.5		
Pumpingwat:	12	Retainwell:	Not Reported
Staticwate:	7	Waterlevel:	20120717000000.000
Totaldepth:	50	Totaldep00:	45
Welltermun:	12	Welltermin:	Pitless Adaptor
Replacemen:	N	Replacedwe:	Not Reported
Wellabando:	Not Reported	Wellaban00:	Not Reported

Localid:	Not Reported	Apprecdate:	20120620073412.000
Locreviewd:	20120620073412.000	Proposedco:	20120620073412.000
Permitappr:	20120705000000.000	Actualcons:	Not Reported
Completion:	20120717000000.000	Abandonrep:	Not Reported
Reclassify:	Not Reported	Potable:	No
Testtemp:	No	Gmz:	No
Wellpit:	No	Replacem00:	No
Allocrevie:	No	Sampled:	No
Cpcn:	Yes	Agprecdist:	No
Floodplain:	No	Smalllot:	No
Injection:	No	Pciv:	No
Emergency:	No	Confined:	No
Reviewable:	No	Existing:	No
Screentop:	40	Screenbase:	45
Screenmate:	PVC	Minwelldia:	4
Maxwelldia:	4		
Locid:	952843		
X:	229178.796875	Y:	78738.7109375
Latitude:	38.70886		
Longitude:	-75.0812		
Locationme:	Address Matching-House Number	County:	Sussex
Modgrid:	218-106	Watershed:	Lewes-Rehoboth Canal
Basin:	Inland Bays/Atlantic Ocean	Usgshydrol:	02060010
Licensenum:	5331		
Wellcontra:	RT Absher Jr General Contracting Inc		
Owner:	Marshall, James 0		
Owneraddre:	201 Lake Drive, Rehoboth Beach, DE 19971 US		
Grouttop:	0	Groutbase:	40
Groutmater:	Bentonite	Graveltop:	40
Gravelbase:	45	Gravelmate:	Gravel
Innercasin:	0	Innercas00:	40
Innercas01:	PVC	Site id:	DE1000000011453

AX263
NNE
1/2 - 1 Mile
Lower

DE WELLS **DE1000000006236**

Objectid:	6236		
Permitnumb:	229064		
Localwelli:	Not Reported	Welltype:	Agricultural - Standard
Dgsid:	Not Reported	Taxid:	3-34-14.09-0061.00
Septicperm:	Not Reported	Wellauthco:	5124549
Wellstatus:	Completed		
Estmaxcapa:	20		
Estdailyus:	300		
Requiresal:	NO	Estconstru:	Not Reported
Proposeddr:	Mud Rotary	Formation:	Undetermined
Aquifer:	Undetermined	Pumpmaker:	Not Reported
Pumpintake:	0	Pumptestra:	50
Pumpratedc:	0		
Pumptestti:	2		
Pumpingwat:	25	Retainwell:	N
Staticwate:	15	Waterlevel:	20090828000000.000
Totaldepth:	120	Totaldep00:	112
Welltermun:	12	Welltermin:	Pitless Adaptor
Replacemen:	N	Replacedwe:	Not Reported
Wellabando:	Not Reported	Wellaban00:	Not Reported

Localid:	Not Reported	Apprecdate:	20090811000000.000
Locreviewd:	20090811000000.000	Proposedco:	20090817000000.000
Permitappr:	20090817000000.000	Actualcons:	Not Reported
Completion:	20090908000000.000	Abandonrep:	Not Reported
Reclassify:	Not Reported	Potable:	No
Testtemp:	No	Gmz:	No
Wellpit:	No	Replacem00:	No
Allocrevie:	No	Sampled:	No
Cpcn:	No	Agprecdist:	No
Floodplain:	No	Smalllot:	No
Injection:	No	Pciv:	No
Emergency:	No	Confined:	No
Reviewable:	No	Existing:	No
Screentop:	100	Screenbase:	110
Screenmate:	PVC	Minwelldia:	4
Maxwelldia:	4		
Locid:	814609		
X:	228724	Y:	80473
Latitude:	38.724497		
Longitude:	-75.08636		
Locationme:	Address Matching-House Number	County:	Sussex
Modgrid:	210-114	Watershed:	Lewes-Rehoboth Canal
Basin:	Inland Bays/Atlantic Ocean	Usgshydrol:	02060010
Licensenum:	4427		
Wellcontra:	Aquatech Water Specialties, LLC		
Owner:	Lingo, William T		
Owneraddre:	Not Reported		
Grouttop:	0	Groutbase:	50
Groutmater:	Bentonite	Graveltop:	95
Gravelbase:	110	Gravelmate:	Gravel
Innercasin:	0	Innercas00:	100
Innercas01:	PVC	Site id:	DE1000000006236

264
SW
1/2 - 1 Mile
Lower

DE WELLS **DE1000000007758**

Objectid:	7758		
Permitnumb:	194806		
Localwelli:	Not Reported	Welltype:	Agricultural - Within CPCN
Dgsid:	Not Reported	Taxid:	Not Reported
Septicperm:	Not Reported	Wellauthco:	Not Reported
Wellstatus:	Permit Expired		
Estmaxcapa:	70		
Estdailyus:	60000		
Requiresal:	NO	Estconstru:	Not Reported
Proposeddr:	Unknown	Formation:	Not Reported
Aquifer:	Not Reported	Pumpmaker:	Not Reported
Pumpintake:	0	Pumptestra:	0
Pumpratedc:	0		
Pumptestti:	0		
Pumpingwat:	0	Retainwell:	0
Staticwate:	0	Waterlevel:	Not Reported
Totaldepth:	0	Totaldep00:	100
Welltermun:	8	Welltermin:	None
Replacemen:	Not Reported	Replacedwe:	Not Reported
Wellabando:	Not Reported	Wellaban00:	Not Reported

Localid:	CR 273A	Apprecdate:	20030709000000.000
Locreviewd:	20030709000000.000	Proposedco:	20030709000000.000
Permitappr:	20030709000000.000	Actualcons:	Not Reported
Completion:	Not Reported	Abandonrep:	Not Reported
Reclassify:	Not Reported	Potable:	No
Testtemp:	No	Gmz:	No
Wellpit:	No	Replacem00:	No
Allocrevie:	No	Sampled:	No
Cpcn:	No	Agprecdist:	No
Floodplain:	No	Smalllot:	No
Injection:	No	Pciv:	No
Emergency:	No	Confined:	No
Reviewable:	No	Existing:	No
Screentop:	0	Screenbase:	0
Screenmate:	Not Reported	Minwelldia:	0
Maxwelldia:	0		
Locid:	76817		
X:	227784	Y:	78620.5
Latitude:	38.70784		
Longitude:	-75.097241		
Locationme:	GIS High Accuracy Interpolation	County:	Sussex
Modgrid:	208-104	Watershed:	Rehoboth Bay
Basin:	Inland Bays/Atlantic Ocean	Usgshydrol:	02060010
Licensenum:	1004		
Wellcontra:	Morris Well & Pump Co Inc		
Owner:	Bayside Development Group		
Owneraddre:	4101 Ocean Highway, Rehoboth Beach, DE 19971 US		
Grouttop:	0	Groutbase:	0
Groutmater:	Not Reported	Graveltop:	0
Gravelbase:	0	Gravelmate:	Not Reported
Innercasin:	0	Innercas00:	0
Innercas01:	Not Reported	Site id:	DE1000000007758

AZ265
NNW
1/2 - 1 Mile
Lower

DE WELLS **DE1000000010239**

Objectid:	10239		
Permitnumb:	233709		
Localwelli:	Not Reported	Welltype:	Agricultural - Within CPCN
Dgsid:	Not Reported	Taxid:	3-34-13.00-1690.00
Septicperm:	Not Reported	Wellauthco:	6606941
Wellstatus:	Completed		
Estmaxcapa:	0		
Estdailyus:	300		
Requiresal:	NO	Estconstru:	20101118000000.000
Proposeddr:	Mud Rotary	Formation:	Undetermined
Aquifer:	Undetermined	Pumpmaker:	Not Reported
Pumpintake:	0	Pumptestra:	20
Pumpratedc:	0		
Pumptestti:	1		
Pumpingwat:	21	Retainwell:	Not Reported
Staticwate:	12	Waterlevel:	20110120000000.000
Totaldepth:	130	Totaldep00:	125
Welltermun:	12	Welltermin:	Other
Replacemen:	N	Replacedwe:	Not Reported
Wellabando:	Not Reported	Wellaban00:	Not Reported

Localid:	Not Reported	Apprecdate:	20101116142436.000
Locreviewd:	20101116142436.000	Proposedco:	20101116142436.000
Permitappr:	20101123000000.000	Actualcons:	Not Reported
Completion:	20110114000000.000	Abandonrep:	Not Reported
Reclassify:	Not Reported	Potable:	No
Testtemp:	No	Gmz:	No
Wellpit:	No	Replacem00:	No
Allocrevie:	No	Sampled:	No
Cpcn:	Yes	Agprecdist:	No
Floodplain:	No	Smalllot:	No
Injection:	No	Pciv:	No
Emergency:	No	Confined:	No
Reviewable:	No	Existing:	No
Screentop:	110	Screenbase:	120
Screenmate:	PVC	Minwelldia:	4
Maxwelldia:	4		
Locid:	903043		
X:	227855.796875	Y:	80359.609375
Latitude:	38.723503		
Longitude:	-75.096346		
Locationme:	Address Matching-House Number	County:	Sussex
Modgrid:	206-112	Watershed:	Lewes-Rehoboth Canal
Basin:	Inland Bays/Atlantic Ocean	Usgshydrol:	02060010
Licensenum:	5416		
Wellcontra:	Willey & Company, Inc		
Owner:	Markman, Samuel		
Owneraddre:	19462 Bridgewater Drive, Rehoboth Beach, DE 19971 US		
Grouttop:	0	Groutbase:	40
Groutmater:	Bentonite	Graveltop:	105
Gravelbase:	120	Gravelmate:	Gravel
Innercasin:	0	Innercas00:	110
Innercas01:	PVC	Site id:	DE1000000010239

AU266
WSW
1/2 - 1 Mile
Higher

DE WELLS **DE1000000013174**

Objectid:	13174		
Permitnumb:	110916		
Localwelli:	Not Reported	Welltype:	Dewater - Standard
Dgsid:	Not Reported	Taxid:	Not Reported
Septicperm:	Not Reported	Wellauthco:	Not Reported
Wellstatus:	Well Abandoned		
Estmaxcapa:	0		
Estdailyus:	0		
Requiresal:	NO	Estconstru:	19970220000000.000
Proposeddr:	Jetted	Formation:	Not Reported
Aquifer:	Not Reported	Pumpmaker:	Not Reported
Pumpintake:	0	Pumptestra:	0
Pumpratedc:	0		
Pumptestti:	0		
Pumpingwat:	0	Retainwell:	0
Staticwate:	0	Waterlevel:	Not Reported
Totaldepth:	0	Totaldep00:	17
Welltermun:	0	Welltermin:	None
Replacemen:	Not Reported	Replacedwe:	Not Reported
Wellabando:	Not Reported	Wellaban00:	Not Reported

Localid:	Not Reported	Apprecdate:	19970219000000.000
Locreviewd:	20130729000000.000	Proposedco:	19970219000000.000
Permitappr:	19970219000000.000	Actualcons:	Not Reported
Completion:	19970220000000.000	Abandonrep:	19970221000000.000
Reclassify:	Not Reported	Potable:	No
Testtemp:	No	Gmz:	No
Wellpit:	No	Replacem00:	No
Allocrevie:	No	Sampled:	No
Cpcn:	No	Agprecdist:	No
Floodplain:	No	Smalllot:	No
Injection:	No	Pciv:	Yes
Emergency:	No	Confined:	No
Reviewable:	No	Existing:	No
Screentop:	0	Screenbase:	0
Screenmate:	Not Reported	Minwelldia:	0
Maxwelldia:	0		
Locid:	54824		
X:	227382.296875	Y:	79232.5625
Latitude:	38.713366		
Longitude:	-75.101834		
Locationme:	GPS-Differentially Corrected	County:	Sussex
Modgrid:	208-112	Watershed:	Lewes-Rehoboth Canal
Basin:	Inland Bays/Atlantic Ocean	Usgshydrol:	02060010
Licensenum:	384		
Wellcontra:	Teal Construction Inc		
Owner:	Sussex County		
Owneraddre:	2 The Circle, PO Box 589, Georgetown, DE 19947 US		
Grouttop:	0	Groutbase:	17
Groutmater:	Cuttings	Graveltop:	0
Gravelbase:	0	Gravelmate:	Not Reported
Innercasin:	0	Innercas00:	17
Innercas01:	Steel	Site id:	DE1000000013174

AZ267
NNW
1/2 - 1 Mile
Lower

DE WELLS **DE1000000009183**

Objectid:	9183		
Permitnumb:	224805		
Localwelli:	Not Reported	Welltype:	Agricultural - Within CPCN
Dgsid:	Not Reported	Taxid:	3-34-13.00-1722.00
Septicperm:	Central	Wellauthco:	4655204
Wellstatus:	Completed		
Estmaxcapa:	20		
Estdailyus:	300		
Requiresal:	NO	Estconstru:	Not Reported
Proposeddr:	Mud Rotary	Formation:	Undetermined
Aquifer:	Undetermined	Pumpmaker:	Not Reported
Pumpintake:	0	Pumptestra:	50
Pumpratedc:	0		
Pumptestti:	2		
Pumpingwat:	25	Retainwell:	N
Staticwate:	15	Waterlevel:	20080805000000.000
Totaldepth:	140	Totaldep00:	135
Welltermun:	12	Welltermin:	Pitless Adaptor
Replacemen:	N	Replacedwe:	Not Reported
Wellabando:	Not Reported	Wellaban00:	Not Reported

Localid:	Not Reported	Apprecdate:	20080707000000.000
Locreviewd:	20080709000000.000	Proposedco:	20080722000000.000
Permitappr:	20080722000000.000	Actualcons:	Not Reported
Completion:	20080903000000.000	Abandonrep:	Not Reported
Reclassify:	Not Reported	Potable:	No
Testtemp:	No	Gmz:	No
Wellpit:	No	Replacem00:	No
Allocrevie:	No	Sampled:	No
Cpcn:	Yes	Agprecdist:	No
Floodplain:	No	Smalllot:	No
Injection:	No	Pciv:	No
Emergency:	No	Confined:	No
Reviewable:	No	Existing:	No
Screentop:	125	Screenbase:	135
Screenmate:	PVC	Minwelldia:	4
Maxwelldia:	4		
Locid:	585337		
X:	227838	Y:	80352.6015625
Latitude:	38.723441		
Longitude:	-75.096553		
Locationme:	Address Matching-House Number	County:	Sussex
Modgrid:	206-112	Watershed:	Lewes-Rehoboth Canal
Basin:	Inland Bays/Atlantic Ocean	Usgshydrol:	02060010
Licensenum:	4427		
Wellcontra:	Aquatech Water Specialties, LLC		
Owner:	Seaman, Charles E		
Owneraddre:	37412 Liverpool Lane, Rehoboth Beach, DE 19971 US		
Grouttop:	0	Groutbase:	50
Groutmater:	Bentonite	Graveltop:	120
Gravelbase:	135	Gravelmate:	Gravel
Innercasin:	0	Innercas00:	125
Innercas01:	PVC	Site id:	DE1000000009183

BA268
NNE
1/2 - 1 Mile
Lower

DE WELLS **DE1000000003689**

Objectid:	3689		
Permitnumb:	166589		
Localwelli:	Not Reported	Welltype:	Agricultural - Standard
Dgsid:	Not Reported	Taxid:	Not Reported
Septicperm:	Not Reported	Wellauthco:	Not Reported
Wellstatus:	Permit Expired		
Estmaxcapa:	50		
Estdailyus:	500		
Requiresal:	NO	Estconstru:	Not Reported
Proposeddr:	Unknown	Formation:	Not Reported
Aquifer:	Not Reported	Pumpmaker:	Not Reported
Pumpintake:	0	Pumptestra:	0
Pumpratedc:	0		
Pumptestti:	0		
Pumpingwat:	0	Retainwell:	0
Staticwate:	0	Waterlevel:	Not Reported
Totaldepth:	0	Totaldep00:	130
Welltermun:	0	Welltermin:	None
Replacemen:	Not Reported	Replacedwe:	Not Reported
Wellabando:	Not Reported	Wellaban00:	Not Reported

Localid:	lot 45	Apprecdate:	19990720000000.000
Locreviewd:	19990720000000.000	Proposedco:	19990720000000.000
Permitappr:	19990720000000.000	Actualcons:	Not Reported
Completion:	Not Reported	Abandonrep:	Not Reported
Reclassify:	Not Reported	Potable:	No
Testtemp:	No	Gmz:	No
Wellpit:	No	Replacem00:	No
Allocrevie:	No	Sampled:	No
Cpcn:	No	Agprecdist:	No
Floodplain:	No	Smalllot:	No
Injection:	No	Pciv:	No
Emergency:	No	Confined:	No
Reviewable:	No	Existing:	No
Screentop:	0	Screenbase:	0
Screenmate:	Not Reported	Minwelldia:	0
Maxwelldia:	0		
Locid:	61341		
X:	228870.40625	Y:	80422.796875
Latitude:	38.72404		
Longitude:	-75.084675		
Locationme:	GIS High Accuracy Interpolation	County:	Sussex
Modgrid:	210-114	Watershed:	Lewes-Rehoboth Canal
Basin:	Inland Bays/Atlantic Ocean	Usgshydrol:	02060010
Licensenum:	8		
Wellcontra:	Allied Water Services		
Owner:	Boland, Cornelia		
Owneraddre:	45 Pine Reach, Henlopen Acres, DE 19971 US		
Grouttop:	0	Groutbase:	0
Groutmater:	Not Reported	Graveltop:	0
Gravelbase:	0	Gravelmate:	Not Reported
Innercasin:	0	Innercas00:	0
Innercas01:	Not Reported	Site id:	DE1000000003689

BB269
West
1/2 - 1 Mile
Higher

DE WELLS **DE1000000009297**

Objectid:	9297		
Permitnumb:	225523		
Localwelli:	Not Reported	Welltype:	Agricultural - Within CPCN
Dgsid:	Not Reported	Taxid:	3-34-13.00-1700.00
Septicperm:	Central	Wellauthco:	3535613
Wellstatus:	Completed		
Estmaxcapa:	15		
Estdailyus:	500		
Requiresal:	NO	Estconstru:	Not Reported
Proposeddr:	Mud Rotary	Formation:	Undetermined
Aquifer:	Undetermined	Pumpmaker:	Not Reported
Pumpintake:	0	Pumptestra:	50
Pumpratedc:	0		
Pumptestti:	1		
Pumpingwat:	37	Retainwell:	N
Staticwate:	22	Waterlevel:	20080915000000.000
Totaldepth:	60	Totaldep00:	120
Welltermun:	12	Welltermin:	Pitless Adaptor
Replacemen:	N	Replacedwe:	Not Reported
Wellabando:	Not Reported	Wellaban00:	Not Reported

Localid:	Not Reported	Apprecdate:	20080826000000.000
Locreviewd:	20080826000000.000	Proposedco:	20080828000000.000
Permitappr:	20080828000000.000	Actualcons:	Not Reported
Completion:	20080918000000.000	Abandonrep:	Not Reported
Reclassify:	Not Reported	Potable:	No
Testtemp:	No	Gmz:	No
Wellpit:	No	Replacem00:	No
Allocrevie:	No	Sampled:	No
Cpcn:	Yes	Agprecdist:	No
Floodplain:	No	Smalllot:	No
Injection:	No	Pciv:	No
Emergency:	No	Confined:	No
Reviewable:	No	Existing:	No
Screentop:	110	Screenbase:	120
Screenmate:	PVC	Minwelldia:	4
Maxwelldia:	4		
Locid:	590630		
X:	227357	Y:	79490.796875
Latitude:	38.715693		
Longitude:	-75.102118		
Locationme:	Address Matching-House Number	County:	Sussex
Modgrid:	208-112	Watershed:	Lewes-Rehoboth Canal
Basin:	Inland Bays/Atlantic Ocean	Usgshydrol:	02060010
Licensenum:	789		
Wellcontra:	Atlantic Well Drilling Inc		
Owner:	Nvr Inc		
Owneraddre:	Polly Drummond Office Plaza, Building 1, Suite 1302, Newark, DE 19711 US		
Grouttop:	0	Groutbase:	105
Groutmater:	Bentonite	Graveltop:	105
Gravelbase:	120	Gravelmate:	Gravel
Innercasin:	0	Innercas00:	110
Innercas01:	PVC	Site id:	DE1000000009297

AX270
NNE
1/2 - 1 Mile
Lower

DE WELLS **DE1000000089877**

Objectid:	89877		
Permitnumb:	223478		
Localwelli:	Not Reported	Welltype:	Geothermal - Supply
Dgsid:	Not Reported	Taxid:	3-34-14.09-0061.00
Septicperm:	central	Wellauthco:	Not Reported
Wellstatus:	Permit Expired		
Estmaxcapa:	33		
Estdailyus:	750		
Requiresal:	NO	Estconstru:	Not Reported
Proposeddr:	Mud Rotary	Formation:	Not Reported
Aquifer:	Not Reported	Pumpmaker:	Not Reported
Pumpintake:	0	Pumptestra:	0
Pumpratedc:	0		
Pumptestti:	0		
Pumpingwat:	0	Retainwell:	N
Staticwate:	0	Waterlevel:	Not Reported
Totaldepth:	60	Totaldep00:	0
Welltermun:	0	Welltermin:	Not Reported
Replacemen:	N	Replacedwe:	Not Reported
Wellabando:	Not Reported	Wellaban00:	Not Reported

Localid:	Not Reported	Apprecdate:	20080327000000.000
Locreviewd:	20080328000000.000	Proposedco:	20080401000000.000
Permitappr:	20080401000000.000	Actualcons:	Not Reported
Completion:	Not Reported	Abandonrep:	Not Reported
Reclassify:	Not Reported	Potable:	No
Testtemp:	No	Gmz:	No
Wellpit:	No	Replacem00:	No
Allocrevie:	No	Sampled:	No
Cpcn:	No	Agprecdist:	No
Floodplain:	No	Smalllot:	No
Injection:	No	Pciv:	No
Emergency:	No	Confined:	No
Reviewable:	No	Existing:	No
Screentop:	0	Screenbase:	0
Screenmate:	Not Reported	Minwelldia:	0
Maxwelldia:	0		
Locid:	373450		
X:	228689	Y:	80492.796875
Latitude:	38.724677		
Longitude:	-75.086761		
Locationme:	Address Matching-House Number	County:	Sussex
Modgrid:	210-114	Watershed:	Lewes-Rehoboth Canal
Basin:	Inland Bays/Atlantic Ocean	Usgshydrol:	02060010
Licensenum:	319		
Wellcontra:	Weber's Well Drilling Inc		
Owner:	Lingo, William T		
Owneraddre:	Not Reported		
Grouttop:	0	Groutbase:	0
Groutmater:	Not Reported	Graveltop:	0
Gravelbase:	0	Gravelmate:	Not Reported
Innercasin:	0	Innercas00:	0
Innercas01:	Not Reported	Site id:	DE1000000089877

AY271
North
1/2 - 1 Mile
Lower

DE WELLS **DE1000000013784**

Objectid:	13784		
Permitnumb:	213718		
Localwelli:	Not Reported	Welltype:	Dewater - Standard
Dgsid:	Not Reported	Taxid:	3-34-13.00-1448.00
Septicperm:	Not Reported	Wellauthco:	Not Reported
Wellstatus:	Permit Expired		
Estmaxcapa:	200		
Estdailyus:	288000		
Requiresal:	NO	Estconstru:	20060310000000.000
Proposeddr:	Mud Rotary	Formation:	Not Reported
Aquifer:	Not Reported	Pumpmaker:	Not Reported
Pumpintake:	0	Pumptestra:	0
Pumpratedc:	0		
Pumptestti:	0		
Pumpingwat:	0	Retainwell:	N
Staticwate:	0	Waterlevel:	20060310115027.000
Totaldepth:	18	Totaldep00:	0
Welltermun:	0	Welltermin:	Standard T
Replacemen:	N	Replacedwe:	Not Reported
Wellabando:	Not Reported	Wellaban00:	Bad Water

Localid:	Not Reported	Apprecdate:	20060309000000.000
Locreviewd:	20060313000000.000	Proposedco:	20060410000000.000
Permitappr:	20060410000000.000	Actualcons:	Not Reported
Completion:	Not Reported	Abandonrep:	Not Reported
Reclassify:	Not Reported	Potable:	No
Testtemp:	No	Gmz:	No
Wellpit:	No	Replacem00:	No
Allocrevie:	No	Sampled:	No
Cpcn:	Yes	Agprecdist:	No
Floodplain:	Yes	Smalllot:	No
Injection:	No	Pciv:	No
Emergency:	No	Confined:	No
Reviewable:	No	Existing:	No
Screentop:	0	Screenbase:	0
Screenmate:	Not Reported	Minwelldia:	0
Maxwelldia:	0		
Locid:	308783		
X:	228314	Y:	80526.1015625
Latitude:	38.724989		
Longitude:	-75.091072		
Locationme:	GIS High Accuracy Interpolation	County:	Sussex
Modgrid:	206-112	Watershed:	Lewes-Rehoboth Canal
Basin:	Inland Bays/Atlantic Ocean	Usgshydrol:	02060010
Licensenum:	201		
Wellcontra:	John's Well Drilling Inc		
Owner:	Canal Point LLC		
Owneraddre:	2044 Sunset Lake Road, Newark, DE 19702 US		
Grouttop:	0	Groutbase:	0
Groutmater:	Not Reported	Graveltop:	0
Gravelbase:	0	Gravelmate:	Not Reported
Innercasin:	0	Innercas00:	0
Innercas01:	Not Reported	Site id:	DE1000000013784

BD272
NNE
1/2 - 1 Mile
Lower

DE WELLS **DE1000000010240**

Objectid:	10240		
Permitnumb:	233710		
Localwelli:	Not Reported	Welltype:	Agricultural - Within CPCN
Dgsid:	Not Reported	Taxid:	3-34-14.09-0094.00
Septicperm:	Not Reported	Wellauthco:	4865896
Wellstatus:	Completed		
Estmaxcapa:	0		
Estdailyus:	250		
Requiresal:	NO	Estconstru:	20101119000000.000
Proposeddr:	Mud Rotary	Formation:	Undetermined
Aquifer:	Undetermined	Pumpmaker:	Not Reported
Pumpintake:	0	Pumptestra:	40
Pumpratedc:	0		
Pumptestti:	1		
Pumpingwat:	25	Retainwell:	Not Reported
Staticwate:	19	Waterlevel:	20110103000000.000
Totaldepth:	50	Totaldep00:	118
Welltermun:	24	Welltermin:	Pitless Adaptor
Replacemen:	N	Replacedwe:	Not Reported
Wellabando:	Not Reported	Wellaban00:	Not Reported

Localid:	Not Reported	Apprecdate:	20101116142541.000
Locreviewd:	20101116142541.000	Proposedco:	20101116142541.000
Permitappr:	20101208000000.000	Actualcons:	Not Reported
Completion:	20101229000000.000	Abandonrep:	Not Reported
Reclassify:	Not Reported	Potable:	No
Testtemp:	No	Gmz:	No
Wellpit:	No	Replacem00:	No
Allocrevie:	No	Sampled:	No
Cpcn:	Yes	Agprecdist:	No
Floodplain:	No	Smalllot:	Yes
Injection:	No	Pciv:	No
Emergency:	No	Confined:	No
Reviewable:	No	Existing:	No
Screentop:	108	Screenbase:	118
Screenmate:	PVC	Minwelldia:	4
Maxwelldia:	4		
Locid:	903045		
X:	228951.296875	Y:	80387.8125
Latitude:	38.723722		
Longitude:	-75.083747		
Locationme:	Address Matching-House Number	County:	Sussex
Modgrid:	218-110	Watershed:	Lewes-Rehoboth Canal
Basin:	Inland Bays/Atlantic Ocean	Usgshydrol:	02060010
Licensenum:	789		
Wellcontra:	Atlantic Well Drilling Inc		
Owner:	Brooks, William		
Owneraddre:	126 School Road, Wilmington, DE 19803 US		
Grouttop:	0	Groutbase:	80
Groutmater:	Bentonite	Graveltop:	80
Gravelbase:	118	Gravelmate:	Gravel
Innercasin:	0	Innercas00:	108
Innercas01:	PVC	Site id:	DE1000000010240

BB273
West
1/2 - 1 Mile
Higher

DE WELLS **DE1000000007444**

Objectid:	7444		
Permitnumb:	175961		
Localwelli:	Not Reported	Welltype:	Agricultural - Within CPCN
Dgsid:	Not Reported	Taxid:	Not Reported
Septicperm:	Not Reported	Wellauthco:	Not Reported
Wellstatus:	Active		
Estmaxcapa:	10		
Estdailyus:	300		
Requiresal:	NO	Estconstru:	20001211000000.000
Proposeddr:	Unknown	Formation:	Not Reported
Aquifer:	Not Reported	Pumpmaker:	Not Reported
Pumpintake:	0	Pumptestra:	0
Pumpratedc:	0		
Pumptestti:	0		
Pumpingwat:	0	Retainwell:	0
Staticwate:	0	Waterlevel:	Not Reported
Totaldepth:	0	Totaldep00:	42
Welltermun:	8	Welltermin:	None
Replacemen:	Not Reported	Replacedwe:	Not Reported
Wellabando:	Not Reported	Wellaban00:	Not Reported

Localid:	lot 19	Apprecdate:	20001019000000.000
Locreviewd:	20001019000000.000	Proposedco:	20001019000000.000
Permitappr:	20001019000000.000	Actualcons:	Not Reported
Completion:	20001211000000.000	Abandonrep:	Not Reported
Reclassify:	Not Reported	Potable:	No
Testtemp:	No	Gmz:	No
Wellpit:	No	Replacem00:	No
Allocrevie:	No	Sampled:	No
Cpcn:	No	Agprecdist:	No
Floodplain:	No	Smalllot:	No
Injection:	No	Pciv:	No
Emergency:	No	Confined:	No
Reviewable:	No	Existing:	No
Screentop:	0	Screenbase:	0
Screenmate:	Not Reported	Minwelldia:	0
Maxwelldia:	0		
Locid:	66615		
X:	227353	Y:	79553.296875
Latitude:	38.716256		
Longitude:	-75.102159		
Locationme:	GIS High Accuracy Interpolation	County:	Sussex
Modgrid:	208-112	Watershed:	Lewes-Rehoboth Canal
Basin:	Inland Bays/Atlantic Ocean	Usgshydrol:	02060010
Licensenum:	1		
Wellcontra:	White Drilling Corporation		
Owner:	Smith, Minnie W		
Owneraddre:	103 Duffy Street, Rehoboth Beach, DE 19971 US		
Grouttop:	0	Groutbase:	0
Groutmater:	Not Reported	Graveltop:	0
Gravelbase:	0	Gravelmate:	Not Reported
Innercasin:	0	Innercas00:	0
Innercas01:	Not Reported	Site id:	DE1000000007444

AX274
North
1/2 - 1 Mile
Lower

DE WELLS **DE1000000009753**

Objectid:	9753		
Permitnumb:	230290		
Localwelli:	Lot 11-H	Welltype:	Agricultural - Within CPCN
Dgsid:	Not Reported	Taxid:	3-34-14.09-0006.00
Septicperm:	central	Wellauthco:	3031581
Wellstatus:	Completed		
Estmaxcapa:	20		
Estdailyus:	300		
Requiresal:	NO	Estconstru:	Not Reported
Proposeddr:	Mud Rotary	Formation:	Undetermined
Aquifer:	Undetermined	Pumpmaker:	Not Reported
Pumpintake:	0	Pumptestra:	50
Pumpratedc:	0		
Pumptestti:	2		
Pumpingwat:	25	Retainwell:	N
Staticwate:	15	Waterlevel:	20100125000000.000
Totaldepth:	110	Totaldep00:	150
Welltermun:	12	Welltermin:	Pitless Adaptor
Replacemen:	N	Replacedwe:	Not Reported
Wellabando:	Not Reported	Wellaban00:	Not Reported

Localid:	Not Reported	Apprecdate:	20091215000000.000
Locreviewd:	20091215000000.000	Proposedco:	20091216000000.000
Permitappr:	20091216000000.000	Actualcons:	Not Reported
Completion:	20100120000000.000	Abandonrep:	Not Reported
Reclassify:	Not Reported	Potable:	No
Testtemp:	No	Gmz:	No
Wellpit:	No	Replacem00:	No
Allocrevie:	No	Sampled:	No
Cpcn:	No	Agprecdist:	No
Floodplain:	No	Smalllot:	No
Injection:	No	Pciv:	No
Emergency:	No	Confined:	No
Reviewable:	No	Existing:	No
Screentop:	138	Screenbase:	148
Screenmate:	PVC	Minwelldia:	4
Maxwelldia:	4		
Locid:	823425		
X:	228589	Y:	80523.703125
Latitude:	38.724958		
Longitude:	-75.08791		
Locationme:	Address Matching-House Number	County:	Sussex
Modgrid:	210-114	Watershed:	Lewes-Rehoboth Canal
Basin:	Inland Bays/Atlantic Ocean	Usgshydrol:	02060010
Licensenum:	4427		
Wellcontra:	Aquatech Water Specialties, LLC		
Owner:	Bennett, Harold L		
Owneraddre:	130 East Camden Wyoming Avenue, Camden Wyoming, DE 19934 US		
Grouttop:	0	Groutbase:	75
Groutmater:	Bentonite	Graveltop:	135
Gravelbase:	148	Gravelmate:	Gravel
Innercasin:	0	Innercas00:	138
Innercas01:	PVC	Site id:	DE1000000009753

BE275
West
1/2 - 1 Mile
Higher

DE WELLS **DE1000000051077**

Objectid:	51077		
Permitnumb:	96339		
Localwelli:	Not Reported	Welltype:	Domestic - Standard
Dgsid:	Not Reported	Taxid:	Not Reported
Septicperm:	Not Reported	Wellauthco:	Not Reported
Wellstatus:	Active		
Estmaxcapa:	15		
Estdailyus:	300		
Requiresal:	NO	Estconstru:	19930723000000.000
Proposeddr:	Washed	Formation:	Undetermined
Aquifer:	Undetermined	Pumpmaker:	Not Reported
Pumpintake:	0	Pumptestra:	0
Pumpratedc:	0		
Pumptestti:	0		
Pumpingwat:	0	Retainwell:	0
Staticwate:	0	Waterlevel:	Not Reported
Totaldepth:	0	Totaldep00:	85
Welltermun:	0	Welltermin:	Not Reported
Replacemen:	N	Replacedwe:	Not Reported
Wellabando:	Not Reported	Wellaban00:	Not Reported

Localid:	Not Reported	Apprecdate:	19930716000000.000
Locreviewd:	19930716000000.000	Proposedco:	19930716000000.000
Permitappr:	19930716000000.000	Actualcons:	Not Reported
Completion:	19930723000000.000	Abandonrep:	Not Reported
Reclassify:	Not Reported	Potable:	No
Testtemp:	No	Gmz:	No
Wellpit:	No	Replacem00:	No
Allocrevie:	No	Sampled:	No
Cpcn:	No	Agprecdist:	No
Floodplain:	No	Smalllot:	No
Injection:	No	Pciv:	No
Emergency:	No	Confined:	No
Reviewable:	No	Existing:	No
Screentop:	75	Screenbase:	85
Screenmate:	PVC	Minwelldia:	2
Maxwelldia:	2		
Locid:	97550		
X:	227350.5	Y:	79594.828125
Latitude:	38.71663		
Longitude:	-75.102186		
Locationme:	GIS High Accuracy Interpolation	County:	Sussex
Modgrid:	208-112	Watershed:	Lewes-Rehoboth Canal
Basin:	Inland Bays/Atlantic Ocean	Usgshydrol:	02060010
Licensenum:	161		
Wellcontra:	Duffys Well Drilling		
Owner:	Koones, Charles		
Owneraddre:	101 Tidewaters, Rehoboth Beach, DE 19971 US		
Grouttop:	0	Groutbase:	40
Groutmater:	Bentonite	Graveltop:	75
Gravelbase:	85	Gravelmate:	Gravel
Innercasin:	0	Innercas00:	75
Innercas01:	PVC	Site id:	DE1000000051077

276
ENE
1/2 - 1 Mile
Lower

DE WELLS **DE1000000014156**

Objectid:	14156		
Permitnumb:	221501		
Localwelli:	Not Reported	Welltype:	Dewater - Standard
Dgsid:	Not Reported	Taxid:	3-34-14.13-0330.00
Septicperm:	Not Reported	Wellauthco:	Not Reported
Wellstatus:	Permit Expired		
Estmaxcapa:	500		
Estdailyus:	672000		
Requiresal:	NO	Estconstru:	Not Reported
Proposeddr:	Dug	Formation:	Not Reported
Aquifer:	Not Reported	Pumpmaker:	Not Reported
Pumpintake:	0	Pumptestra:	0
Pumpratedc:	0		
Pumptestti:	0		
Pumpingwat:	0	Retainwell:	N
Staticwate:	0	Waterlevel:	Not Reported
Totaldepth:	0	Totaldep00:	0
Welltermun:	0	Welltermin:	Not Reported
Replacemen:	N	Replacedwe:	Not Reported
Wellabando:	Not Reported	Wellaban00:	Not Reported

Localid:	Not Reported	Apprecdate:	20071010000000.000
Locreviewd:	20071012000000.000	Proposedco:	20071029000000.000
Permitappr:	20071029000000.000	Actualcons:	Not Reported
Completion:	Not Reported	Abandonrep:	Not Reported
Reclassify:	Not Reported	Potable:	No
Testtemp:	Yes	Gmz:	No
Wellpit:	No	Replacem00:	No
Allocrevie:	Yes	Sampled:	No
Cpcn:	Yes	Agprecdist:	No
Floodplain:	Yes	Smalllot:	No
Injection:	No	Pciv:	No
Emergency:	No	Confined:	No
Reviewable:	Yes	Existing:	No
Screentop:	0	Screenbase:	0
Screenmate:	Not Reported	Minwelldia:	0
Maxwelldia:	0		
Locid:	363482		
X:	229318	Y:	80050.3984375
Latitude:	38.720671		
Longitude:	-75.079547		
Locationme:	Address Matching-House Number	County:	Sussex
Modgrid:	218-110	Watershed:	Lewes-Rehoboth Canal
Basin:	Inland Bays/Atlantic Ocean	Usgshydrol:	02060010
Licensenum:	5257		
Wellcontra:	Doug Trencher		
Owner:	Town of Rehoboth		
Owneraddre:	229 Rehoboth Avenue, Rehoboth Beach, DE 19971 US		
Grouttop:	0	Groutbase:	0
Groutmater:	Not Reported	Graveltop:	0
Gravelbase:	0	Gravelmate:	Not Reported
Innercasin:	0	Innercas00:	0
Innercas01:	Not Reported	Site id:	DE1000000014156

AV277
WNW
1/2 - 1 Mile
Higher

DE WELLS **DE1000000082335**

Objectid:	82335		
Permitnumb:	220508		
Localwelli:	Not Reported	Welltype:	Domestic - Standard
Dgsid:	Not Reported	Taxid:	3-34-13.00-0842.00
Septicperm:	central	Wellauthco:	3165100
Wellstatus:	Completed		
Estmaxcapa:	10		
Estdailyus:	500		
Requiresal:	NO	Estconstru:	Not Reported
Proposeddr:	Mud Rotary	Formation:	Undetermined
Aquifer:	Undetermined	Pumpmaker:	Not Reported
Pumpintake:	0	Pumptestra:	30
Pumpratedc:	0		
Pumptestti:	1		
Pumpingwat:	45	Retainwell:	N
Staticwate:	30	Waterlevel:	20070824000000.000
Totaldepth:	60	Totaldep00:	100
Welltermun:	12	Welltermin:	Pitless Adaptor
Replacemen:	N	Replacedwe:	Not Reported
Wellabando:	Not Reported	Wellaban00:	Not Reported

Localid:	Not Reported	Apprecdate:	20070802000000.000
Locreviewd:	20070803000000.000	Proposedco:	20070820000000.000
Permitappr:	20070820000000.000	Actualcons:	Not Reported
Completion:	20070828000000.000	Abandonrep:	Not Reported
Reclassify:	Not Reported	Potable:	Yes
Testtemp:	No	Gmz:	No
Wellpit:	No	Replacem00:	Yes
Allocrevie:	No	Sampled:	No
Cpcn:	Yes	Agprecdist:	No
Floodplain:	No	Smalllot:	No
Injection:	No	Pciv:	No
Emergency:	No	Confined:	No
Reviewable:	No	Existing:	No
Screentop:	90	Screenbase:	100
Screenmate:	PVC	Minwelldia:	2
Maxwelldia:	2		
Locid:	359426		
X:	227396	Y:	79817.796875
Latitude:	38.718637		
Longitude:	-75.101657		
Locationme:	Address Matching-House Number	County:	Sussex
Modgrid:	208-112	Watershed:	Lewes-Rehoboth Canal
Basin:	Inland Bays/Atlantic Ocean	Usgshydrol:	02060010
Licensenum:	319		
Wellcontra:	Weber's Well Drilling Inc		
Owner:	Francis III, Harry H		
Owneraddre:	33 Sandalwood Drive, Rehoboth Beach, DE 19971 US		
Grouttop:	0	Groutbase:	40
Groutmater:	Bentonite	Graveltop:	90
Gravelbase:	100	Gravelmate:	Gravel
Innercasin:	0	Innercas00:	90
Innercas01:	PVC	Site id:	DE1000000082335

AZ278
NNW
1/2 - 1 Mile
Lower

DE WELLS **DE1000000010382**

Objectid:	10382		
Permitnumb:	234933		
Localwelli:	Lot 209	Welltype:	Agricultural - Within CPCN
Dgsid:	Not Reported	Taxid:	3-34-13.00-1656.00
Septicperm:	central	Wellauthco:	5713043
Wellstatus:	Completed		
Estmaxcapa:	0		
Estdailyus:	300		
Requiresal:	NO	Estconstru:	20110405000000.000
Proposeddr:	Mud Rotary	Formation:	Undetermined
Aquifer:	Undetermined	Pumpmaker:	Not Reported
Pumpintake:	0	Pumptestra:	20
Pumpratedc:	0		
Pumptestti:	1		
Pumpingwat:	20	Retainwell:	N
Staticwate:	12	Waterlevel:	20110509000000.000
Totaldepth:	60	Totaldep00:	135
Welltermun:	12	Welltermin:	Other
Replacemen:	N	Replacedwe:	Not Reported
Wellabando:	Not Reported	Wellaban00:	Not Reported

Localid:	Not Reported	Apprecdate:	20110331120557.000
Locreviewd:	20110331120557.000	Proposedco:	20110406000000.000
Permitappr:	20110406000000.000	Actualcons:	Not Reported
Completion:	20110425000000.000	Abandonrep:	Not Reported
Reclassify:	Not Reported	Potable:	No
Testtemp:	No	Gmz:	No
Wellpit:	No	Replacem00:	No
Allocrevie:	No	Sampled:	No
Cpcn:	Yes	Agprecdist:	No
Floodplain:	No	Smalllot:	Yes
Injection:	No	Pciv:	No
Emergency:	No	Confined:	No
Reviewable:	No	Existing:	No
Screentop:	125	Screenbase:	135
Screenmate:	PVC	Minwelldia:	4
Maxwelldia:	4		
Locid:	921522		
X:	227893.09375	Y:	80409.7421875
Latitude:	38.723954		
Longitude:	-75.095915		
Locationme:	Address Matching-House Number	County:	Sussex
Modgrid:	206-112	Watershed:	Lewes-Rehoboth Canal
Basin:	Inland Bays/Atlantic Ocean	Usgshydrol:	02060010
Licensenum:	5416		
Wellcontra:	Willey & Company, Inc		
Owner:	Zingo, John		
Owneraddre:	19465 Bridgewater Drive, Rehoboth Beach, DE 19971 US		
Grouttop:	0	Groutbase:	70
Groutmater:	Bentonite	Graveltop:	120
Gravelbase:	135	Gravelmate:	Gravel
Innercasin:	0	Innercas00:	125
Innercas01:	PVC	Site id:	DE1000000010382

AV279
WNW
1/2 - 1 Mile
Higher

DE WELLS **DE1000000058861**

Objectid:	58861		
Permitnumb:	110386		
Localwelli:	Not Reported	Welltype:	Domestic - Standard
Dgsid:	Not Reported	Taxid:	3-34-13.00-0842.00
Septicperm:	Not Reported	Wellauthco:	Not Reported
Wellstatus:	Active		
Estmaxcapa:	10		
Estdailyus:	300		
Requiresal:	NO	Estconstru:	19961214000000.000
Proposeddr:	Mud Rotary	Formation:	Undetermined
Aquifer:	Undetermined	Pumpmaker:	Not Reported
Pumpintake:	0	Pumptestra:	20
Pumpratedc:	0		
Pumptestti:	1		
Pumpingwat:	23	Retainwell:	0
Staticwate:	-12	Waterlevel:	19961214000000.000
Totaldepth:	0	Totaldep00:	60
Welltermun:	0	Welltermin:	Pitless Adaptor
Replacemen:	Not Reported	Replacedwe:	Not Reported
Wellabando:	Not Reported	Wellaban00:	Not Reported

Localid:	Not Reported	Apprecdate:	19961211000000.000
Locreviewd:	20130510000000.000	Proposedco:	19961211000000.000
Permitappr:	19961211000000.000	Actualcons:	Not Reported
Completion:	19961214000000.000	Abandonrep:	Not Reported
Reclassify:	Not Reported	Potable:	No
Testtemp:	No	Gmz:	No
Wellpit:	No	Replacem00:	No
Allocrevie:	No	Sampled:	No
Cpcn:	No	Agprecdist:	No
Floodplain:	No	Smalllot:	No
Injection:	No	Pciv:	No
Emergency:	No	Confined:	No
Reviewable:	No	Existing:	No
Screentop:	50	Screenbase:	60
Screenmate:	PVC	Minwelldia:	2
Maxwelldia:	2		
Locid:	97570		
X:	227388.90625	Y:	79801.0703125
Latitude:	38.718487		
Longitude:	-75.101737		
Locationme:	GPS-Differentially Corrected	County:	Sussex
Modgrid:	208-112	Watershed:	Lewes-Rehoboth Canal
Basin:	Inland Bays/Atlantic Ocean	Usgshydrol:	02060010
Licensenum:	1004		
Wellcontra:	Morris Well & Pump Co Inc		
Owner:	Sandalwood Inc		
Owneraddre:	111 Road 273C, Rehoboth Beach, DE 19971 US		
Grouttop:	0	Groutbase:	40
Groutmater:	Bentonite	Graveltop:	50
Gravelbase:	60	Gravelmate:	Gravel
Innercasin:	0	Innercas00:	50
Innercas01:	PVC	Site id:	DE1000000058861

BA280
NNE
1/2 - 1 Mile
Lower

DE WELLS **DE1000000010925**

Objectid:	10925		
Permitnumb:	236957		
Localwelli:	Lot 2-K	Welltype:	Agricultural - Within CPCN
Dgsid:	Not Reported	Taxid:	3-34-14.09-0050.01
Septicperm:	central	Wellauthco:	4245455
Wellstatus:	Completed		
Estmaxcapa:	20		
Estdailyus:	28800		
Requiresal:	NO	Estconstru:	Not Reported
Proposeddr:	Mud Rotary	Formation:	Undetermined
Aquifer:	Undetermined	Pumpmaker:	Not Reported
Pumpintake:	0	Pumptestra:	50
Pumpratedc:	0		
Pumptestti:	2		
Pumpingwat:	25	Retainwell:	N
Staticwate:	18	Waterlevel:	20110928000000.000
Totaldepth:	120	Totaldep00:	135
Welltermun:	12	Welltermin:	Pitless Adaptor
Replacemen:	N	Replacedwe:	Not Reported
Wellabando:	Not Reported	Wellaban00:	Not Reported

Localid:	Not Reported	Apprecdate:	20110913000000.000
Locreviewd:	20110913000000.000	Proposedco:	20110915000000.000
Permitappr:	20110915000000.000	Actualcons:	Not Reported
Completion:	20110928000000.000	Abandonrep:	Not Reported
Reclassify:	Not Reported	Potable:	No
Testtemp:	No	Gmz:	No
Wellpit:	No	Replacem00:	No
Allocrevie:	No	Sampled:	No
Cpcn:	No	Agprecdist:	No
Floodplain:	No	Smalllot:	No
Injection:	No	Pciv:	No
Emergency:	No	Confined:	No
Reviewable:	No	Existing:	No
Screentop:	120	Screenbase:	130
Screenmate:	PVC	Minwelldia:	4
Maxwelldia:	4		
Locid:	933577		
X:	228818	Y:	80471.3984375
Latitude:	38.72448		
Longitude:	-75.085279		
Locationme:	Address Matching-House Number	County:	Sussex
Modgrid:	210-114	Watershed:	Lewes-Rehoboth Canal
Basin:	Inland Bays/Atlantic Ocean	Usgshydrol:	02060010
Licensenum:	4427		
Wellcontra:	Aquatech Water Specialties, LLC		
Owner:	Sullivan, Joseph Dillion		
Owneraddre:	5308 Westpath Way, Bethesda, MD 20816 US		
Grouttop:	0	Groutbase:	50
Groutmater:	Bentonite	Graveltop:	118
Gravelbase:	130	Gravelmate:	Gravel
Innercasin:	0	Innercas00:	120
Innercas01:	PVC	Site id:	DE1000000010925

281
NE
1/2 - 1 Mile
Lower

DE WELLS **DE1000000011180**

Objectid:	11180		
Permitnumb:	238997		
Localwelli:	Not Reported	Welltype:	Agricultural - Within CPCN
Dgsid:	Not Reported	Taxid:	3-34-14.13-0266.00
Septicperm:	central	Wellauthco:	5393154
Wellstatus:	Completed		
Estmaxcapa:	20		
Estdailyus:	300		
Requiresal:	NO	Estconstru:	Not Reported
Proposeddr:	Mud Rotary	Formation:	Undetermined
Aquifer:	Undetermined	Pumpmaker:	Not Reported
Pumpintake:	0	Pumptestra:	50
Pumpratedc:	0		
Pumptestti:	2		
Pumpingwat:	20	Retainwell:	N
Staticwate:	10	Waterlevel:	20120627000000.000
Totaldepth:	50	Totaldep00:	45
Welltermun:	12	Welltermin:	Pitless Adaptor
Replacemen:	N	Replacedwe:	Not Reported
Wellabando:	Not Reported	Wellaban00:	Not Reported

Localid:	Not Reported	Apprecdate:	20120411000000.000
Locreviewd:	20120411000000.000	Proposedco:	20120423000000.000
Permitappr:	20120423000000.000	Actualcons:	Not Reported
Completion:	20120627000000.000	Abandonrep:	Not Reported
Reclassify:	Not Reported	Potable:	No
Testtemp:	No	Gmz:	No
Wellpit:	No	Replacem00:	No
Allocrevie:	No	Sampled:	No
Cpcn:	Yes	Agprecdist:	No
Floodplain:	No	Smalllot:	No
Injection:	No	Pciv:	No
Emergency:	No	Confined:	No
Reviewable:	No	Existing:	No
Screentop:	32	Screenbase:	42
Screenmate:	PVC	Minwelldia:	4
Maxwelldia:	4		
Locid:	948460		
X:	229211	Y:	80205.3984375
Latitude:	38.722071		
Longitude:	-75.080771		
Locationme:	Address Matching-House Number	County:	Sussex
Modgrid:	218-110	Watershed:	Lewes-Rehoboth Canal
Basin:	Inland Bays/Atlantic Ocean	Usgshydrol:	02060010
Licensenum:	4427		
Wellcontra:	Aquatech Water Specialties, LLC		
Owner:	Spilman, David S Trustee		
Owneraddre:	6687 Walnutwood Circle, Baltimore, MD 21212 US		
Grouttop:	0	Groutbase:	25
Groutmater:	Bentonite	Graveltop:	30
Gravelbase:	42	Gravelmate:	Gravel
Innercasin:	0	Innercas00:	32
Innercas01:	PVC	Site id:	DE1000000011180

AY282
North
1/2 - 1 Mile
Lower

DE WELLS **DE1000000011224**

Objectid:	11224		
Permitnumb:	239145		
Localwelli:	Not Reported	Welltype:	Agricultural - Within CPCN
Dgsid:	Not Reported	Taxid:	3-34-13.00-1618.00
Septicperm:	Not Reported	Wellauthco:	6898873
Wellstatus:	Completed		
Estmaxcapa:	0		
Estdailyus:	300		
Requiresal:	NO	Estconstru:	20120504000000.000
Proposeddr:	Mud Rotary	Formation:	Undetermined
Aquifer:	Undetermined	Pumpmaker:	Not Reported
Pumpintake:	0	Pumptestra:	35
Pumpratedc:	0		
Pumptestti:	1		
Pumpingwat:	25	Retainwell:	Not Reported
Staticwate:	18	Waterlevel:	20120601000000.000
Totaldepth:	60	Totaldep00:	120
Welltermun:	12	Welltermin:	Other
Replacemen:	N	Replacedwe:	Not Reported
Wellabando:	Not Reported	Wellaban00:	Not Reported

Localid:	Not Reported	Apprecdate:	20120424152146.000
Locreviewd:	20120424152146.000	Proposedco:	20120424152146.000
Permitappr:	20120503000000.000	Actualcons:	Not Reported
Completion:	20120531000000.000	Abandonrep:	Not Reported
Reclassify:	Not Reported	Potable:	No
Testtemp:	No	Gmz:	No
Wellpit:	No	Replacem00:	No
Allocrevie:	No	Sampled:	No
Cpcn:	Yes	Agprecdist:	No
Floodplain:	No	Smalllot:	Yes
Injection:	No	Pciv:	No
Emergency:	No	Confined:	No
Reviewable:	No	Existing:	No
Screentop:	110	Screenbase:	120
Screenmate:	PVC	Minwelldia:	4
Maxwelldia:	4		
Locid:	949213		
X:	228298	Y:	80545.5703125
Latitude:	38.725165		
Longitude:	-75.091253		
Locationme:	Address Matching-House Number	County:	Sussex
Modgrid:	206-112	Watershed:	Lewes-Rehoboth Canal
Basin:	Inland Bays/Atlantic Ocean	Usgshydrol:	02060010
Licensenum:	5416		
Wellcontra:	Willey & Company, Inc		
Owner:	Molino, Frank		
Owneraddre:	4068 Fountainside Lane, Fairfax, VA 22030 US		
Grouttop:	0	Groutbase:	60
Groutmater:	Bentonite	Graveltop:	105
Gravelbase:	120	Gravelmate:	Gravel
Innercasin:	0	Innercas00:	110
Innercas01:	PVC	Site id:	DE1000000011224

AW283
SE
1/2 - 1 Mile
Lower

DE WELLS **DE1000000016011**

Objectid:	16011		
Permitnumb:	35827		
Localwelli:	Not Reported	Welltype:	Domestic - Standard
Dgsid:	Not Reported	Taxid:	Not Reported
Septicperm:	Not Reported	Wellauthco:	Not Reported
Wellstatus:	Completed		
Estmaxcapa:	30		
Estdailyus:	100		
Requiresal:	NO	Estconstru:	19760415000000.000
Proposeddr:	Washed	Formation:	Undetermined
Aquifer:	Undetermined	Pumpmaker:	Not Reported
Pumpintake:	0	Pumptestra:	30
Pumpratedc:	0		
Pumptestti:	.4		
Pumpingwat:	0	Retainwell:	0
Staticwate:	15	Waterlevel:	19760415000000.000
Totaldepth:	0	Totaldep00:	35
Welltermun:	18	Welltermin:	Other
Replacemen:	Y	Replacedwe:	Not Reported
Wellabando:	Not Reported	Wellaban00:	Not Reported

Localid:	Not Reported	Apprecdate:	19760414000000.000
Locreviewd:	19760414000000.000	Proposedco:	19760414000000.000
Permitappr:	19760414000000.000	Actualcons:	Not Reported
Completion:	19760415000000.000	Abandonrep:	Not Reported
Reclassify:	Not Reported	Potable:	No
Testtemp:	No	Gmz:	No
Wellpit:	No	Replacem00:	No
Allocrevie:	No	Sampled:	No
Cpcn:	No	Agprecdist:	No
Floodplain:	No	Smalllot:	No
Injection:	No	Pciv:	No
Emergency:	No	Confined:	No
Reviewable:	No	Existing:	No
Screentop:	30	Screenbase:	35
Screenmate:	PVC	Minwelldia:	2
Maxwelldia:	2		
Locid:	55735		
X:	229044	Y:	78573.6015625
Latitude:	38.707377		
Longitude:	-75.082758		
Locationme:	GIS High Accuracy Interpolation	County:	Sussex
Modgrid:	218-106	Watershed:	Lewes-Rehoboth Canal
Basin:	Inland Bays/Atlantic Ocean	Usgshydrol:	02060010
Licensenum:	4058		
Wellcontra:	Walter E Welldriler		
Owner:	Mitchell, Dick		
Owneraddre:	91 Rehoboth Avenue, Rehoboth Beach, DE 19971 US		
Grouttop:	0	Groutbase:	35
Groutmater:	Neat Cement	Graveltop:	29
Gravelbase:	35	Gravelmate:	Gravel
Innercasin:	0	Innercas00:	35
Innercas01:	PVC	Site id:	DE1000000016011

BF284
North
1/2 - 1 Mile
Lower

DE WELLS **DE1000000010131**

Objectid:	10131		
Permitnumb:	233013		
Localwelli:	Not Reported	Welltype:	Agricultural - Within CPCN
Dgsid:	Not Reported	Taxid:	3-34-13.00-1475.00
Septicperm:	central	Wellauthco:	5874704
Wellstatus:	Completed		
Estmaxcapa:	15		
Estdailyus:	500		
Requiresal:	NO	Estconstru:	Not Reported
Proposeddr:	Mud Rotary	Formation:	Undetermined
Aquifer:	Undetermined	Pumpmaker:	Not Reported
Pumpintake:	0	Pumptestra:	40
Pumpratedc:	0		
Pumptestti:	3		
Pumpingwat:	60	Retainwell:	N
Staticwate:	18	Waterlevel:	20110308000000.000
Totaldepth:	125	Totaldep00:	127
Welltermun:	24	Welltermin:	Pitless Adaptor
Replacemen:	N	Replacedwe:	Not Reported
Wellabando:	Not Reported	Wellaban00:	Not Reported

Localid:	Not Reported	Apprecdate:	20100915000000.000
Locreviewd:	20100915000000.000	Proposedco:	20100921000000.000
Permitappr:	20100921000000.000	Actualcons:	Not Reported
Completion:	20110302000000.000	Abandonrep:	Not Reported
Reclassify:	Not Reported	Potable:	No
Testtemp:	No	Gmz:	No
Wellpit:	No	Replacem00:	No
Allocrevie:	No	Sampled:	No
Cpcn:	Yes	Agprecdist:	No
Floodplain:	Yes	Smalllot:	No
Injection:	No	Pciv:	No
Emergency:	No	Confined:	No
Reviewable:	No	Existing:	No
Screentop:	112	Screenbase:	127
Screenmate:	PVC	Minwelldia:	4
Maxwelldia:	4		
Locid:	899217		
X:	228357	Y:	80554.1015625
Latitude:	38.72524		
Longitude:	-75.090577		
Locationme:	Address Matching-House Number	County:	Sussex
Modgrid:	206-112	Watershed:	Lewes-Rehoboth Canal
Basin:	Inland Bays/Atlantic Ocean	Usgshydrol:	02060010
Licensenum:	789		
Wellcontra:	Atlantic Well Drilling Inc		
Owner:	Nvr Inc		
Owneraddre:	32448 Royal Boulevard, Suite B, Dagsboro, DE 19939 US		
Grouttop:	0	Groutbase:	90
Groutmater:	Bentonite	Graveltop:	90
Gravelbase:	127	Gravelmate:	Gravel
Innercasin:	0	Innercas00:	112
Innercas01:	PVC	Site id:	DE1000000010131

BB285
West
1/2 - 1 Mile
Higher

DE WELLS **DE1000000007297**

Objectid:	7297		
Permitnumb:	167310		
Localwelli:	Not Reported	Welltype:	Agricultural - Within CPCN
Dgsid:	Not Reported	Taxid:	Not Reported
Septicperm:	Not Reported	Wellauthco:	Not Reported
Wellstatus:	Permit Expired		
Estmaxcapa:	10		
Estdailyus:	300		
Requiresal:	NO	Estconstru:	19990702000000.000
Proposeddr:	Unknown	Formation:	Not Reported
Aquifer:	Not Reported	Pumpmaker:	Not Reported
Pumpintake:	0	Pumptestra:	0
Pumpratedc:	0		
Pumptestti:	0		
Pumpingwat:	0	Retainwell:	0
Staticwate:	0	Waterlevel:	Not Reported
Totaldepth:	0	Totaldep00:	40
Welltermun:	0	Welltermin:	None
Replacemen:	Not Reported	Replacedwe:	Not Reported
Wellabando:	Not Reported	Wellaban00:	Not Reported

Localid:	parcel 11	Apprecdate:	19990701000000.000
Locreviewd:	19990701000000.000	Proposedco:	19990701000000.000
Permitappr:	19990701000000.000	Actualcons:	Not Reported
Completion:	19990702000000.000	Abandonrep:	Not Reported
Reclassify:	Not Reported	Potable:	No
Testtemp:	No	Gmz:	No
Wellpit:	No	Replacem00:	No
Allocrevie:	No	Sampled:	No
Cpcn:	No	Agprecdist:	No
Floodplain:	No	Smalllot:	No
Injection:	No	Pciv:	No
Emergency:	No	Confined:	No
Reviewable:	No	Existing:	No
Screentop:	0	Screenbase:	0
Screenmate:	Not Reported	Minwelldia:	0
Maxwelldia:	0		
Locid:	61735		
X:	227322.203125	Y:	79485.6484375
Latitude:	38.715647		
Longitude:	-75.102515		
Locationme:	GIS High Accuracy Interpolation	County:	Sussex
Modgrid:	208-112	Watershed:	Lewes-Rehoboth Canal
Basin:	Inland Bays/Atlantic Ocean	Usgshydrol:	02060010
Licensenum:	1		
Wellcontra:	White Drilling Corporation		
Owner:	James, Gladys		
Owneraddre:	125 Burton Avenue, Rehoboth Beach, DE 19971 US		
Grouttop:	0	Groutbase:	0
Groutmater:	Not Reported	Graveltop:	0
Gravelbase:	0	Gravelmate:	Not Reported
Innercasin:	0	Innercas00:	0
Innercas01:	Not Reported	Site id:	DE1000000007297

BG286
WNW
1/2 - 1 Mile
Higher

DE WELLS **DE1000000008896**

Objectid:	8896		
Permitnumb:	223055		
Localwelli:	lot 281	Welltype:	Agricultural - Within CPCN
Dgsid:	Not Reported	Taxid:	3-34-13.00-1729.00
Septicperm:	central	Wellauthco:	6205550
Wellstatus:	Completed		
Estmaxcapa:	20		
Estdailyus:	300		
Requiresal:	NO	Estconstru:	Not Reported
Proposeddr:	Mud Rotary	Formation:	Undetermined
Aquifer:	Undetermined	Pumpmaker:	Not Reported
Pumpintake:	0	Pumptestra:	50
Pumpratedc:	0		
Pumptestti:	2		
Pumpingwat:	25	Retainwell:	N
Staticwate:	18	Waterlevel:	20080331000000.000
Totaldepth:	135	Totaldep00:	135
Welltermun:	12	Welltermin:	Pitless Adaptor
Replacemen:	N	Replacedwe:	Not Reported
Wellabando:	Not Reported	Wellaban00:	Not Reported

Localid:	Not Reported	Apprecdate:	20080220000000.000
Locreviewd:	20080221000000.000	Proposedco:	20080307000000.000
Permitappr:	20080307000000.000	Actualcons:	Not Reported
Completion:	20080402000000.000	Abandonrep:	Not Reported
Reclassify:	Not Reported	Potable:	No
Testtemp:	No	Gmz:	No
Wellpit:	No	Replacem00:	No
Allocrevie:	No	Sampled:	No
Cpcn:	Yes	Agprecdist:	No
Floodplain:	No	Smalllot:	No
Injection:	No	Pciv:	No
Emergency:	No	Confined:	No
Reviewable:	No	Existing:	No
Screentop:	123	Screenbase:	130
Screenmate:	PVC	Minwelldia:	4
Maxwelldia:	4		
Locid:	371989		
X:	227404	Y:	79884.6015625
Latitude:	38.719239		
Longitude:	-75.101562		
Locationme:	Address Matching-House Number	County:	Sussex
Modgrid:	208-112	Watershed:	Lewes-Rehoboth Canal
Basin:	Inland Bays/Atlantic Ocean	Usgshydrol:	02060010
Licensenum:	4427		
Wellcontra:	Aquatech Water Specialties, LLC		
Owner:	Fishman, Michael A		
Owneraddre:	19361 Mersey Drive, Rehoboth Beach, DE 19971 US		
Grouttop:	0	Groutbase:	50
Groutmater:	Bentonite	Graveltop:	120
Gravelbase:	130	Gravelmate:	Gravel
Innercasin:	0	Innercas00:	123
Innercas01:	PVC	Site id:	DE1000000008896

AX287
NNE
1/2 - 1 Mile
Lower

DE WELLS **DE1000000003489**

Objectid:	3489		
Permitnumb:	162168		
Localwelli:	Not Reported	Welltype:	Agricultural - Standard
Dgsid:	Not Reported	Taxid:	Not Reported
Septicperm:	Not Reported	Wellauthco:	Not Reported
Wellstatus:	Active		
Estmaxcapa:	15		
Estdailyus:	2000		
Requiresal:	NO	Estconstru:	19990126000000.000
Proposeddr:	Mud Rotary	Formation:	Undetermined
Aquifer:	Undetermined	Pumpmaker:	Not Reported
Pumpintake:	50	Pumptestra:	15
Pumpratedc:	15		
Pumptestti:	2		
Pumpingwat:	35	Retainwell:	0
Staticwate:	-10	Waterlevel:	19990126000000.000
Totaldepth:	0	Totaldep00:	110
Welltermun:	8	Welltermin:	Pitless Adaptor
Replacemen:	Not Reported	Replacedwe:	Not Reported
Wellabando:	Not Reported	Wellaban00:	Not Reported

Localid:	Lot G-4	Apprecdate:	19981204000000.000
Locreviewd:	19981204000000.000	Proposedco:	19981204000000.000
Permitappr:	19981204000000.000	Actualcons:	Not Reported
Completion:	19990126000000.000	Abandonrep:	Not Reported
Reclassify:	Not Reported	Potable:	No
Testtemp:	No	Gmz:	No
Wellpit:	No	Replacem00:	No
Allocrevie:	No	Sampled:	No
Cpcn:	No	Agprecdist:	No
Floodplain:	No	Smalllot:	No
Injection:	No	Pciv:	No
Emergency:	No	Confined:	No
Reviewable:	No	Existing:	No
Screentop:	104	Screenbase:	110
Screenmate:	PVC	Minwelldia:	4
Maxwelldia:	4		
Locid:	59317		
X:	228647.40625	Y:	80539.046875
Latitude:	38.725095		
Longitude:	-75.087235		
Locationme:	GIS High Accuracy Interpolation	County:	Sussex
Modgrid:	210-114	Watershed:	Lewes-Rehoboth Canal
Basin:	Inland Bays/Atlantic Ocean	Usgshydrol:	02060010
Licensenum:	1		
Wellcontra:	White Drilling Corporation		
Owner:	Wiedmann, Frederick W & Rosea		
Owneraddre:	58 Tidewaters, Henlopen Acres, Rehoboth Beach, DE 19971 US		
Grouttop:	0	Groutbase:	102
Groutmater:	Bentonite	Graveltop:	102
Gravelbase:	110	Gravelmate:	Gravel
Innercasin:	0	Innercas00:	104
Innercas01:	PVC	Site id:	DE1000000003489

BH288
WNW
1/2 - 1 Mile
Higher

DE WELLS **DE1000000050382**

Objectid:	50382		
Permitnumb:	94913		
Localwelli:	Not Reported	Welltype:	Domestic - Standard
Dgsid:	Not Reported	Taxid:	Not Reported
Septicperm:	Not Reported	Wellauthco:	Not Reported
Wellstatus:	Active		
Estmaxcapa:	20		
Estdailyus:	300		
Requiresal:	NO	Estconstru:	19930414000000.000
Proposeddr:	Mud Rotary	Formation:	Undetermined
Aquifer:	Undetermined	Pumpmaker:	Not Reported
Pumpintake:	0	Pumptestra:	0
Pumpratedc:	0		
Pumptestti:	0		
Pumpingwat:	0	Retainwell:	0
Staticwate:	0	Waterlevel:	Not Reported
Totaldepth:	0	Totaldep00:	82
Welltermun:	0	Welltermin:	Not Reported
Replacemen:	N	Replacedwe:	Not Reported
Wellabando:	Not Reported	Wellaban00:	Not Reported

Localid:	Not Reported	Apprecdate:	19930412000000.000
Locreviewd:	19930412000000.000	Proposedco:	19930412000000.000
Permitappr:	19930412000000.000	Actualcons:	Not Reported
Completion:	19930414000000.000	Abandonrep:	Not Reported
Reclassify:	Not Reported	Potable:	No
Testtemp:	No	Gmz:	No
Wellpit:	No	Replacem00:	No
Allocrevie:	No	Sampled:	No
Cpcn:	No	Agprecdist:	No
Floodplain:	No	Smalllot:	No
Injection:	No	Pciv:	No
Emergency:	No	Confined:	No
Reviewable:	No	Existing:	No
Screentop:	72	Screenbase:	82
Screenmate:	PVC	Minwelldia:	4
Maxwelldia:	4		
Locid:	97567		
X:	227353.796875	Y:	79743.9375
Latitude:	38.717973		
Longitude:	-75.102142		
Locationme:	GIS High Accuracy Interpolation	County:	Sussex
Modgrid:	208-112	Watershed:	Lewes-Rehoboth Canal
Basin:	Inland Bays/Atlantic Ocean	Usgshydrol:	02060010
Licensenum:	900		
Wellcontra:	Professional Well Drilling		
Owner:	Truitt, Suzanne		
Owneraddre:	310 Armstrong Avenue, Wilmington, DE 19805 US		
Grouttop:	0	Groutbase:	72
Groutmater:	Bentonite	Graveltop:	72
Gravelbase:	82	Gravelmate:	Gravel
Innercasin:	0	Innercas00:	72
Innercas01:	PVC	Site id:	DE1000000050382

BC289
SSE
1/2 - 1 Mile
Lower

DE WELLS **DE1000000103692**

Objectid:	103692		
Permitnumb:	111711		
Localwelli:	Not Reported	Welltype:	Monitor - Standard
Dgsid:	Not Reported	Taxid:	3-34-20.09-0007.02
Septicperm:	Not Reported	Wellauthco:	Not Reported
Wellstatus:	Active		
Estmaxcapa:	0		
Estdailyus:	0		
Requiresal:	NO	Estconstru:	19970521000000.000
Proposeddr:	Augered	Formation:	Undetermined
Aquifer:	Undetermined	Pumpmaker:	Not Reported
Pumpintake:	0	Pumptestra:	0
Pumpratedc:	0		
Pumptestti:	0		
Pumpingwat:	0	Retainwell:	0
Staticwate:	-12	Waterlevel:	19970521000000.000
Totaldepth:	0	Totaldep00:	20
Welltermun:	0	Welltermin:	Pad Mount
Replacemen:	Not Reported	Replacedwe:	Not Reported
Wellabando:	Not Reported	Wellaban00:	Not Reported

Localid:	VE 25	Apprecdate:	19970512000000.000
Locreviewd:	20130301000000.000	Proposedco:	19970512000000.000
Permitappr:	19970512000000.000	Actualcons:	Not Reported
Completion:	19970521000000.000	Abandonrep:	Not Reported
Reclassify:	Not Reported	Potable:	No
Testtemp:	No	Gmz:	No
Wellpit:	No	Replacem00:	No
Allocrevie:	No	Sampled:	No
Cpcn:	No	Agprecdist:	No
Floodplain:	No	Smalllot:	No
Injection:	No	Pciv:	Yes
Emergency:	No	Confined:	No
Reviewable:	No	Existing:	No
Screentop:	5	Screenbase:	20
Screenmate:	PVC	Minwelldia:	4
Maxwelldia:	4		
Locid:	97598		
X:	228685.90625	Y:	78398.8125
Latitude:	38.705814		
Longitude:	-75.086881		
Locationme:	GPS-Differentially Corrected	County:	Sussex
Modgrid:	218-108	Watershed:	Lewes-Rehoboth Canal
Basin:	Inland Bays/Atlantic Ocean	Usgshydrol:	02060010
Licensenum:	925		
Wellcontra:	Connelly & Associates Inc		
Owner:	Amoco Corp		
Owneraddre:	3721 Highway 1, Rehoboth Beach, DE 19971 US		
Grouttop:	1	Groutbase:	3
Groutmater:	Bentonite	Graveltop:	3
Gravelbase:	20	Gravelmate:	Gravel
Innercasin:	0	Innercas00:	5
Innercas01:	PVC	Site id:	DE1000000103692

BC290
SSE
1/2 - 1 Mile
Lower

DE WELLS **DE1000000103690**

Objectid:	103690		
Permitnumb:	111709		
Localwelli:	Not Reported	Welltype:	Monitor - Standard
Dgsid:	Not Reported	Taxid:	Not Reported
Septicperm:	Not Reported	Wellauthco:	Not Reported
Wellstatus:	Active		
Estmaxcapa:	0		
Estdailyus:	0		
Requiresal:	NO	Estconstru:	19970519000000.000
Proposeddr:	Augered	Formation:	Undetermined
Aquifer:	Undetermined	Pumpmaker:	Not Reported
Pumpintake:	0	Pumptestra:	0
Pumpratedc:	0		
Pumptestti:	0		
Pumpingwat:	0	Retainwell:	0
Staticwate:	-12.5	Waterlevel:	19970521000000.000
Totaldepth:	0	Totaldep00:	20
Welltermun:	0	Welltermin:	Pad Mount
Replacemen:	Not Reported	Replacedwe:	Not Reported
Wellabando:	Not Reported	Wellaban00:	Not Reported

Localid:	VE 30	Apprecdate:	19970512000000.000
Locreviewd:	19970512000000.000	Proposedco:	19970512000000.000
Permitappr:	19970512000000.000	Actualcons:	Not Reported
Completion:	19970519000000.000	Abandonrep:	Not Reported
Reclassify:	Not Reported	Potable:	No
Testtemp:	No	Gmz:	No
Wellpit:	No	Replacem00:	No
Allocrevie:	No	Sampled:	No
Cpcn:	No	Agprecdist:	No
Floodplain:	No	Smalllot:	No
Injection:	No	Pciv:	No
Emergency:	No	Confined:	No
Reviewable:	No	Existing:	No
Screentop:	18	Screenbase:	20
Screenmate:	PVC	Minwelldia:	2
Maxwelldia:	2		
Locid:	97602		
X:	228685.90625	Y:	78398.171875
Latitude:	38.705808		
Longitude:	-75.086881		
Locationme:	GIS High Accuracy Interpolation	County:	Sussex
Modgrid:	218-108	Watershed:	Lewes-Rehoboth Canal
Basin:	Inland Bays/Atlantic Ocean	Usgshydrol:	02060010
Licensenum:	925		
Wellcontra:	Connelly & Associates Inc		
Owner:	Amoco Corp		
Owneraddre:	3721 Highway 1, Rehoboth Beach, DE 19971 US		
Grouttop:	0	Groutbase:	3
Groutmater:	Bentonite	Graveltop:	11
Gravelbase:	16	Gravelmate:	Gravel
Innercasin:	0	Innercas00:	18
Innercas01:	PVC	Site id:	DE1000000103690

BC291
SSE
1/2 - 1 Mile
Lower

DE WELLS **DE1000000103689**

Objectid:	103689		
Permitnumb:	111708		
Localwelli:	Not Reported	Welltype:	Monitor - Standard
Dgsid:	Not Reported	Taxid:	Not Reported
Septicperm:	Not Reported	Wellauthco:	Not Reported
Wellstatus:	Active		
Estmaxcapa:	0		
Estdailyus:	0		
Requiresal:	NO	Estconstru:	19970521000000.000
Proposeddr:	Augered	Formation:	Undetermined
Aquifer:	Undetermined	Pumpmaker:	Not Reported
Pumpintake:	0	Pumptestra:	0
Pumpratedc:	0		
Pumptestti:	0		
Pumpingwat:	0	Retainwell:	0
Staticwate:	-11.5	Waterlevel:	19970521000000.000
Totaldepth:	0	Totaldep00:	20
Welltermun:	0	Welltermin:	Pad Mount
Replacemen:	Not Reported	Replacedwe:	Not Reported
Wellabando:	Not Reported	Wellaban00:	Not Reported

Localid:	VE 29	Apprecdate:	19970512000000.000
Locreviewd:	19970512000000.000	Proposedco:	19970512000000.000
Permitappr:	19970512000000.000	Actualcons:	Not Reported
Completion:	19970521000000.000	Abandonrep:	Not Reported
Reclassify:	Not Reported	Potable:	No
Testtemp:	No	Gmz:	No
Wellpit:	No	Replacem00:	No
Allocrevie:	No	Sampled:	No
Cpcn:	No	Agprecdist:	No
Floodplain:	No	Smalllot:	No
Injection:	No	Pciv:	No
Emergency:	No	Confined:	No
Reviewable:	No	Existing:	No
Screentop:	18	Screenbase:	20
Screenmate:	PVC	Minwelldia:	2
Maxwelldia:	2		
Locid:	97601		
X:	228685.90625	Y:	78398.171875
Latitude:	38.705808		
Longitude:	-75.086881		
Locationme:	GIS High Accuracy Interpolation	County:	Sussex
Modgrid:	218-108	Watershed:	Lewes-Rehoboth Canal
Basin:	Inland Bays/Atlantic Ocean	Usgshydrol:	02060010
Licensenum:	925		
Wellcontra:	Connelly & Associates Inc		
Owner:	Amoco Corp		
Owneraddre:	3721 Highway 1, Rehoboth Beach, DE 19971 US		
Grouttop:	1	Groutbase:	3
Groutmater:	Bentonite	Graveltop:	11
Gravelbase:	16	Gravelmate:	Gravel
Innercasin:	0	Innercas00:	18
Innercas01:	PVC	Site id:	DE1000000103689

BC292
SSE
1/2 - 1 Mile
Lower

DE WELLS **DE1000000103688**

Objectid:	103688		
Permitnumb:	111707		
Localwelli:	Not Reported	Welltype:	Monitor - Standard
Dgsid:	Not Reported	Taxid:	Not Reported
Septicperm:	Not Reported	Wellauthco:	Not Reported
Wellstatus:	Active		
Estmaxcapa:	0		
Estdailyus:	0		
Requiresal:	NO	Estconstru:	19970521000000.000
Proposeddr:	Augered	Formation:	Undetermined
Aquifer:	Undetermined	Pumpmaker:	Not Reported
Pumpintake:	0	Pumptestra:	0
Pumpratedc:	0		
Pumptestti:	0		
Pumpingwat:	0	Retainwell:	0
Staticwate:	-12.5	Waterlevel:	19970521000000.000
Totaldepth:	0	Totaldep00:	20
Welltermun:	0	Welltermin:	Pad Mount
Replacemen:	Not Reported	Replacedwe:	Not Reported
Wellabando:	Not Reported	Wellaban00:	Not Reported

Localid:	VE 24	Apprecdate:	19970512000000.000
Locreviewd:	19970512000000.000	Proposedco:	19970512000000.000
Permitappr:	19970512000000.000	Actualcons:	Not Reported
Completion:	19970521000000.000	Abandonrep:	Not Reported
Reclassify:	Not Reported	Potable:	No
Testtemp:	No	Gmz:	No
Wellpit:	No	Replacem00:	No
Allocrevie:	No	Sampled:	No
Cpcn:	No	Agprecdist:	No
Floodplain:	No	Smalllot:	No
Injection:	No	Pciv:	No
Emergency:	No	Confined:	No
Reviewable:	No	Existing:	No
Screentop:	18	Screenbase:	20
Screenmate:	PVC	Minwelldia:	2
Maxwelldia:	2		
Locid:	97606		
X:	228685.90625	Y:	78398.171875
Latitude:	38.705808		
Longitude:	-75.086881		
Locationme:	GIS High Accuracy Interpolation	County:	Sussex
Modgrid:	218-108	Watershed:	Lewes-Rehoboth Canal
Basin:	Inland Bays/Atlantic Ocean	Usgshydrol:	02060010
Licensenum:	925		
Wellcontra:	Connelly & Associates Inc		
Owner:	Amoco Corp		
Owneraddre:	3721 Highway 1, Rehoboth Beach, DE 19971 US		
Grouttop:	0	Groutbase:	3
Groutmater:	Bentonite	Graveltop:	11
Gravelbase:	16	Gravelmate:	Gravel
Innercasin:	0	Innercas00:	18
Innercas01:	PVC	Site id:	DE1000000103688

BC293
SSE
1/2 - 1 Mile
Lower

DE WELLS **DE1000000103693**

Objectid:	103693		
Permitnumb:	111712		
Localwelli:	Not Reported	Welltype:	Monitor - Standard
Dgsid:	Not Reported	Taxid:	Not Reported
Septicperm:	Not Reported	Wellauthco:	Not Reported
Wellstatus:	Active		
Estmaxcapa:	0		
Estdailyus:	0		
Requiresal:	NO	Estconstru:	19970521000000.000
Proposeddr:	Augered	Formation:	Undetermined
Aquifer:	Undetermined	Pumpmaker:	Not Reported
Pumpintake:	0	Pumptestra:	0
Pumpratedc:	0		
Pumptestti:	0		
Pumpingwat:	0	Retainwell:	0
Staticwate:	-12.5	Waterlevel:	19970521000000.000
Totaldepth:	0	Totaldep00:	20
Welltermun:	0	Welltermin:	Pad Mount
Replacemen:	Not Reported	Replacedwe:	Not Reported
Wellabando:	Not Reported	Wellaban00:	Not Reported

Localid:	MW 32	Apprecdate:	19970512000000.000
Locreviewd:	20130301000000.000	Proposedco:	19970512000000.000
Permitappr:	19970512000000.000	Actualcons:	Not Reported
Completion:	19970521000000.000	Abandonrep:	Not Reported
Reclassify:	Not Reported	Potable:	No
Testtemp:	No	Gmz:	No
Wellpit:	No	Replacem00:	No
Allocrevie:	No	Sampled:	No
Cpcn:	No	Agprecdist:	No
Floodplain:	No	Smalllot:	No
Injection:	No	Pciv:	Yes
Emergency:	No	Confined:	No
Reviewable:	No	Existing:	No
Screentop:	5	Screenbase:	20
Screenmate:	PVC	Minwelldia:	4
Maxwelldia:	4		
Locid:	97599		
X:	228685.90625	Y:	78398.171875
Latitude:	38.705808		
Longitude:	-75.086881		
Locationme:	GPS-Differentially Corrected	County:	Sussex
Modgrid:	218-108	Watershed:	Lewes-Rehoboth Canal
Basin:	Inland Bays/Atlantic Ocean	Usgshydrol:	02060010
Licensenum:	925		
Wellcontra:	Connelly & Associates Inc		
Owner:	Amoco Corp		
Owneraddre:	3721 Highway 1, Rehoboth Beach, DE 19971 US		
Grouttop:	1	Groutbase:	3
Groutmater:	Bentonite	Graveltop:	3
Gravelbase:	20	Gravelmate:	Gravel
Innercasin:	0	Innercas00:	5
Innercas01:	PVC	Site id:	DE1000000103693

BC294
SSE
1/2 - 1 Mile
Lower

DE WELLS **DE1000000103691**

Objectid:	103691		
Permitnumb:	111710		
Localwelli:	Not Reported	Welltype:	Monitor - Standard
Dgsid:	Not Reported	Taxid:	Not Reported
Septicperm:	Not Reported	Wellauthco:	Not Reported
Wellstatus:	Voided		
Estmaxcapa:	0		
Estdailyus:	0		
Requiresal:	NO	Estconstru:	Not Reported
Proposeddr:	Augered	Formation:	Not Reported
Aquifer:	Not Reported	Pumpmaker:	Not Reported
Pumpintake:	0	Pumptestra:	0
Pumpratedc:	0		
Pumptestti:	0		
Pumpingwat:	0	Retainwell:	0
Staticwate:	0	Waterlevel:	Not Reported
Totaldepth:	0	Totaldep00:	20
Welltermun:	0	Welltermin:	Not Reported
Replacemen:	Not Reported	Replacedwe:	Not Reported
Wellabando:	Not Reported	Wellaban00:	Not Reported

Localid:	Not Reported	Apprecdate:	19970512000000.000
Locreviewd:	19970512000000.000	Proposedco:	19970512000000.000
Permitappr:	19970512000000.000	Actualcons:	Not Reported
Completion:	Not Reported	Abandonrep:	Not Reported
Reclassify:	Not Reported	Potable:	No
Testtemp:	No	Gmz:	No
Wellpit:	No	Replacem00:	No
Allocrevie:	No	Sampled:	No
Cpcn:	No	Agprecdist:	No
Floodplain:	No	Smalllot:	No
Injection:	No	Pciv:	No
Emergency:	No	Confined:	No
Reviewable:	No	Existing:	No
Screentop:	0	Screenbase:	0
Screenmate:	Not Reported	Minwelldia:	0
Maxwelldia:	0		
Locid:	97603		
X:	228685.90625	Y:	78398.171875
Latitude:	38.705808		
Longitude:	-75.086881		
Locationme:	GIS High Accuracy Interpolation	County:	Sussex
Modgrid:	218-108	Watershed:	Lewes-Rehoboth Canal
Basin:	Inland Bays/Atlantic Ocean	Usgshydrol:	02060010
Licensenum:	925		
Wellcontra:	Connelly & Associates Inc		
Owner:	Amoco Corp		
Owneraddre:	3721 Highway 1, Rehoboth Beach, DE 19971 US		
Grouttop:	0	Groutbase:	0
Groutmater:	Not Reported	Graveltop:	0
Gravelbase:	0	Gravelmate:	Not Reported
Innercasin:	0	Innercas00:	0
Innercas01:	Not Reported	Site id:	DE1000000103691

BC295
SSE
1/2 - 1 Mile
Lower

DE WELLS **DE1000000103694**

Objectid:	103694		
Permitnumb:	111713		
Localwelli:	Not Reported	Welltype:	Monitor - Standard
Dgsid:	Not Reported	Taxid:	Not Reported
Septicperm:	Not Reported	Wellauthco:	Not Reported
Wellstatus:	Active		
Estmaxcapa:	0		
Estdailyus:	0		
Requiresal:	NO	Estconstru:	19970520000000.000
Proposeddr:	Augered	Formation:	Undetermined
Aquifer:	Undetermined	Pumpmaker:	Not Reported
Pumpintake:	0	Pumptestra:	0
Pumpratedc:	0		
Pumptestti:	0		
Pumpingwat:	0	Retainwell:	0
Staticwate:	-12	Waterlevel:	19970520000000.000
Totaldepth:	0	Totaldep00:	20
Welltermun:	0	Welltermin:	Pad Mount
Replacemen:	Not Reported	Replacedwe:	Not Reported
Wellabando:	Not Reported	Wellaban00:	Not Reported

Localid:	MW 33	Apprecdate:	19970512000000.000
Locreviewd:	20130301000000.000	Proposedco:	19970512000000.000
Permitappr:	19970512000000.000	Actualcons:	Not Reported
Completion:	19970520000000.000	Abandonrep:	Not Reported
Reclassify:	Not Reported	Potable:	No
Testtemp:	No	Gmz:	No
Wellpit:	No	Replacem00:	No
Allocrevie:	No	Sampled:	No
Cpcn:	No	Agprecdist:	No
Floodplain:	No	Smalllot:	No
Injection:	No	Pciv:	Yes
Emergency:	No	Confined:	No
Reviewable:	No	Existing:	No
Screentop:	5	Screenbase:	20
Screenmate:	PVC	Minwelldia:	4
Maxwelldia:	4		
Locid:	97600		
X:	228686.59375	Y:	78398.171875
Latitude:	38.705808		
Longitude:	-75.086874		
Locationme:	GPS-Differentially Corrected	County:	Sussex
Modgrid:	218-108	Watershed:	Lewes-Rehoboth Canal
Basin:	Inland Bays/Atlantic Ocean	Usgshydrol:	02060010
Licensenum:	925		
Wellcontra:	Connelly & Associates Inc		
Owner:	Amoco Corp		
Owneraddre:	3721 Highway 1, Rehoboth Beach, DE 19971 US		
Grouttop:	1	Groutbase:	3
Groutmater:	Bentonite	Graveltop:	3
Gravelbase:	20	Gravelmate:	Gravel
Innercasin:	0	Innercas00:	5
Innercas01:	PVC	Site id:	DE1000000103694

BI296
SSE
1/2 - 1 Mile
Lower

DE WELLS **DE1000000103686**

Objectid:	103686		
Permitnumb:	111704		
Localwelli:	Not Reported	Welltype:	Monitor - Standard
Dgsid:	Not Reported	Taxid:	Not Reported
Septicperm:	Not Reported	Wellauthco:	Not Reported
Wellstatus:	Active		
Estmaxcapa:	0		
Estdailyus:	0		
Requiresal:	NO	Estconstru:	19970519000000.000
Proposeddr:	Other	Formation:	Undetermined
Aquifer:	Undetermined	Pumpmaker:	Not Reported
Pumpintake:	0	Pumptestra:	0
Pumpratedc:	0		
Pumptestti:	0		
Pumpingwat:	0	Retainwell:	0
Staticwate:	-12.5	Waterlevel:	19970521000000.000
Totaldepth:	0	Totaldep00:	20
Welltermun:	0	Welltermin:	Pad Mount
Replacemen:	Not Reported	Replacedwe:	Not Reported
Wellabando:	Not Reported	Wellaban00:	Not Reported

Localid:	SP 27	Apprecdate:	19970512000000.000
Locreviewd:	20130301000000.000	Proposedco:	19970512000000.000
Permitappr:	19970512000000.000	Actualcons:	Not Reported
Completion:	19970519000000.000	Abandonrep:	Not Reported
Reclassify:	Not Reported	Potable:	No
Testtemp:	No	Gmz:	No
Wellpit:	No	Replacem00:	No
Allocrevie:	No	Sampled:	No
Cpcn:	No	Agprecdist:	No
Floodplain:	No	Smalllot:	No
Injection:	No	Pciv:	Yes
Emergency:	No	Confined:	No
Reviewable:	No	Existing:	No
Screentop:	18	Screenbase:	20
Screenmate:	PVC	Minwelldia:	2
Maxwelldia:	2		
Locid:	97604		
X:	228680.796875	Y:	78395.953125
Latitude:	38.705788		
Longitude:	-75.086939		
Locationme:	GPS-Differentially Corrected	County:	Sussex
Modgrid:	218-108	Watershed:	Lewes-Rehoboth Canal
Basin:	Inland Bays/Atlantic Ocean	Usgshydrol:	02060010
Licensenum:	925		
Wellcontra:	Connelly & Associates Inc		
Owner:	Amoco Corp		
Owneraddre:	3721 Highway 1, Rehoboth Beach, DE 19971 US		
Grouttop:	0	Groutbase:	3
Groutmater:	Neat Cement	Graveltop:	16
Gravelbase:	20	Gravelmate:	Gravel
Innercasin:	0	Innercas00:	18
Innercas01:	PVC	Site id:	DE1000000103686

BC297
SSE
1/2 - 1 Mile
Lower

DE WELLS **DE1000000103687**

Objectid:	103687		
Permitnumb:	111706		
Localwelli:	Not Reported	Welltype:	Monitor - Standard
Dgsid:	Not Reported	Taxid:	Not Reported
Septicperm:	Not Reported	Wellauthco:	Not Reported
Wellstatus:	Active		
Estmaxcapa:	0		
Estdailyus:	0		
Requiresal:	NO	Estconstru:	19970520000000.000
Proposeddr:	Augered	Formation:	Undetermined
Aquifer:	Undetermined	Pumpmaker:	Not Reported
Pumpintake:	0	Pumptestra:	0
Pumpratedc:	0		
Pumptestti:	0		
Pumpingwat:	0	Retainwell:	0
Staticwate:	-12	Waterlevel:	19970521000000.000
Totaldepth:	0	Totaldep00:	20
Welltermun:	0	Welltermin:	Pad Mount
Replacemen:	Not Reported	Replacedwe:	Not Reported
Wellabando:	Not Reported	Wellaban00:	Not Reported

Localid:	VE 5	Apprecdate:	19970512000000.000
Locreviewd:	20130301000000.000	Proposedco:	19970512000000.000
Permitappr:	19970512000000.000	Actualcons:	Not Reported
Completion:	19970520000000.000	Abandonrep:	Not Reported
Reclassify:	Not Reported	Potable:	No
Testtemp:	No	Gmz:	No
Wellpit:	No	Replacem00:	No
Allocrevie:	No	Sampled:	No
Cpcn:	No	Agprecdist:	No
Floodplain:	No	Smalllot:	No
Injection:	No	Pciv:	Yes
Emergency:	No	Confined:	No
Reviewable:	No	Existing:	No
Screentop:	18	Screenbase:	20
Screenmate:	PVC	Minwelldia:	2
Maxwelldia:	2		
Locid:	97605		
X:	228690.703125	Y:	78397.53125
Latitude:	38.705802		
Longitude:	-75.086826		
Locationme:	GPS-Differentially Corrected	County:	Sussex
Modgrid:	218-108	Watershed:	Lewes-Rehoboth Canal
Basin:	Inland Bays/Atlantic Ocean	Usgshydrol:	02060010
Licensenum:	925		
Wellcontra:	Connelly & Associates Inc		
Owner:	Amoco Corp		
Owneraddre:	3721 Highway 1, Rehoboth Beach, DE 19971 US		
Grouttop:	1	Groutbase:	3
Groutmater:	Bentonite	Graveltop:	11
Gravelbase:	16	Gravelmate:	Gravel
Innercasin:	0	Innercas00:	18
Innercas01:	PVC	Site id:	DE1000000103687

BA298
NNE
1/2 - 1 Mile
Lower

DE WELLS **DE1000000004842**

Objectid:	4842		
Permitnumb:	204265		
Localwelli:	Not Reported	Welltype:	Agricultural - Standard
Dgsid:	Not Reported	Taxid:	Not Reported
Septicperm:	Not Reported	Wellauthco:	Not Reported
Wellstatus:	Active		
Estmaxcapa:	25		
Estdailyus:	400		
Requiresal:	NO	Estconstru:	Not Reported
Proposeddr:	Unknown	Formation:	Not Reported
Aquifer:	Not Reported	Pumpmaker:	Not Reported
Pumpintake:	0	Pumptestra:	0
Pumpratedc:	0		
Pumptestti:	0		
Pumpingwat:	0	Retainwell:	0
Staticwate:	0	Waterlevel:	Not Reported
Totaldepth:	0	Totaldep00:	110
Welltermun:	8	Welltermin:	None
Replacemen:	Not Reported	Replacedwe:	Not Reported
Wellabando:	Not Reported	Wellaban00:	Not Reported

Localid:	Lot 43	Apprecdate:	20040922000000.000
Locreviewd:	20040922000000.000	Proposedco:	20040922000000.000
Permitappr:	20040922000000.000	Actualcons:	Not Reported
Completion:	Not Reported	Abandonrep:	Not Reported
Reclassify:	Not Reported	Potable:	No
Testtemp:	No	Gmz:	No
Wellpit:	No	Replacem00:	No
Allocrevie:	No	Sampled:	No
Cpcn:	No	Agprecdist:	No
Floodplain:	No	Smalllot:	No
Injection:	No	Pciv:	No
Emergency:	No	Confined:	No
Reviewable:	No	Existing:	No
Screentop:	0	Screenbase:	0
Screenmate:	Not Reported	Minwelldia:	0
Maxwelldia:	0		
Locid:	81787		
X:	228899	Y:	80458.3984375
Latitude:	38.72436		
Longitude:	-75.084346		
Locationme:	GIS High Accuracy Interpolation	County:	Sussex
Modgrid:	210-114	Watershed:	Lewes-Rehoboth Canal
Basin:	Inland Bays/Atlantic Ocean	Usgshydrol:	02060010
Licensenum:	4266		
Wellcontra:	Burns Well Drilling		
Owner:	Lyons, Dave		
Owneraddre:	43 Pine Beach, Rehoboth Beach, DE 19971 US		
Grouttop:	0	Groutbase:	0
Groutmater:	Not Reported	Graveltop:	0
Gravelbase:	0	Gravelmate:	Not Reported
Innercasin:	0	Innercas00:	0
Innercas01:	Not Reported	Site id:	DE1000000004842

BA299
NNE
1/2 - 1 Mile
Lower

DE WELLS **DE1000000003659**

Objectid:	3659		
Permitnumb:	166005		
Localwelli:	Not Reported	Welltype:	Agricultural - Standard
Dgsid:	Not Reported	Taxid:	Not Reported
Septicperm:	Not Reported	Wellauthco:	Not Reported
Wellstatus:	Permit Expired		
Estmaxcapa:	20		
Estdailyus:	400		
Requiresal:	NO	Estconstru:	Not Reported
Proposeddr:	Unknown	Formation:	Not Reported
Aquifer:	Not Reported	Pumpmaker:	Not Reported
Pumpintake:	0	Pumptestra:	0
Pumpratedc:	0		
Pumptestti:	0		
Pumpingwat:	0	Retainwell:	0
Staticwate:	0	Waterlevel:	Not Reported
Totaldepth:	0	Totaldep00:	110
Welltermun:	8	Welltermin:	None
Replacemen:	Not Reported	Replacedwe:	Not Reported
Wellabando:	Not Reported	Wellaban00:	Not Reported

Localid:	Lot 3	Apprecdate:	19990624000000.000
Locreviewd:	19990624000000.000	Proposedco:	19990624000000.000
Permitappr:	19990624000000.000	Actualcons:	Not Reported
Completion:	Not Reported	Abandonrep:	Not Reported
Reclassify:	Not Reported	Potable:	No
Testtemp:	No	Gmz:	No
Wellpit:	No	Replacem00:	No
Allocrevie:	No	Sampled:	No
Cpcn:	No	Agprecdist:	No
Floodplain:	No	Smalllot:	No
Injection:	No	Pciv:	No
Emergency:	No	Confined:	No
Reviewable:	No	Existing:	No
Screentop:	0	Screenbase:	0
Screenmate:	Not Reported	Minwelldia:	0
Maxwelldia:	0		
Locid:	61090		
X:	228819.90625	Y:	80494.890625
Latitude:	38.724691		
Longitude:	-75.085253		
Locationme:	GIS High Accuracy Interpolation	County:	Sussex
Modgrid:	210-114	Watershed:	Lewes-Rehoboth Canal
Basin:	Inland Bays/Atlantic Ocean	Usgshydrol:	02060010
Licensenum:	8		
Wellcontra:	Allied Water Services		
Owner:	Thompson, Richard L		
Owneraddre:	44 Rolling Road, Henlopen Acres, DE 19971 US		
Grouttop:	0	Groutbase:	0
Groutmater:	Not Reported	Graveltop:	0
Gravelbase:	0	Gravelmate:	Not Reported
Innercasin:	0	Innercas00:	0
Innercas01:	Not Reported	Site id:	DE1000000003659

300
SW
1/2 - 1 Mile
Lower

DE WELLS **DE1000000008324**

Objectid:	8324		
Permitnumb:	215962		
Localwelli:	Not Reported	Welltype:	Agricultural - Within CPCN
Dgsid:	Not Reported	Taxid:	3-34-19.00-0163.16
Septicperm:	central	Wellauthco:	5267022
Wellstatus:	Completed		
Estmaxcapa:	10		
Estdailyus:	12000		
Requiresal:	NO	Estconstru:	Not Reported
Proposeddr:	Mud Rotary	Formation:	Undetermined
Aquifer:	Undetermined	Pumpmaker:	Not Reported
Pumpintake:	0	Pumptestra:	40
Pumpratedc:	0		
Pumptestti:	2		
Pumpingwat:	28	Retainwell:	N
Staticwate:	18	Waterlevel:	20061023000000.000
Totaldepth:	120	Totaldep00:	105
Welltermun:	12	Welltermin:	Pitless Adaptor
Replacemen:	N	Replacedwe:	Not Reported
Wellabando:	Not Reported	Wellaban00:	Not Reported

Localid:	Not Reported	Apprecdate:	20060804000000.000
Locreviewd:	20060807000000.000	Proposedco:	20060817000000.000
Permitappr:	20060817000000.000	Actualcons:	Not Reported
Completion:	20061031000000.000	Abandonrep:	Not Reported
Reclassify:	Not Reported	Potable:	No
Testtemp:	No	Gmz:	No
Wellpit:	No	Replacem00:	No
Allocrevie:	No	Sampled:	No
Cpcn:	Yes	Agprecdist:	No
Floodplain:	No	Smalllot:	No
Injection:	No	Pciv:	No
Emergency:	No	Confined:	No
Reviewable:	No	Existing:	No
Screentop:	97	Screenbase:	105
Screenmate:	PVC	Minwelldia:	4
Maxwelldia:	4		
Locid:	318346		
X:	227636	Y:	78680.703125
Latitude:	38.708387		
Longitude:	-75.098942		
Locationme:	GIS High Accuracy Interpolation	County:	Sussex
Modgrid:	208-104	Watershed:	Rehoboth Bay
Basin:	Inland Bays/Atlantic Ocean	Usgshydrol:	02060010
Licensenum:	4427		
Wellcontra:	Aquatech Water Specialties, LLC		
Owner:	Bald Eagle Association		
Owneraddre:	18977 Munchy Branch Road, Rehoboth Beach, DE 19971 US		
Grouttop:	0	Groutbase:	40
Groutmater:	Bentonite	Graveltop:	95
Gravelbase:	105	Gravelmate:	Gravel
Innercasin:	0	Innercas00:	97
Innercas01:	PVC	Site id:	DE1000000008324

AZ301
NNW
1/2 - 1 Mile
Lower

DE WELLS **DE1000000010779**

Objectid:	10779		
Permitnumb:	236298		
Localwelli:	Lot 130	Welltype:	Agricultural - Within CPCN
Dgsid:	Not Reported	Taxid:	3-34-13.00-1577.00
Septicperm:	central	Wellauthco:	5628019
Wellstatus:	Completed		
Estmaxcapa:	20		
Estdailyus:	300		
Requiresal:	NO	Estconstru:	Not Reported
Proposeddr:	Mud Rotary	Formation:	Undetermined
Aquifer:	Undetermined	Pumpmaker:	Not Reported
Pumpintake:	0	Pumptestra:	35
Pumpratedc:	0		
Pumptestti:	1		
Pumpingwat:	21	Retainwell:	N
Staticwate:	12	Waterlevel:	20111115000000.000
Totaldepth:	60	Totaldep00:	128
Welltermun:	12	Welltermin:	Pitless Adaptor
Replacemen:	N	Replacedwe:	Not Reported
Wellabando:	Not Reported	Wellaban00:	Not Reported

Localid:	Not Reported	Apprecdate:	20110720000000.000
Locreviewd:	20110720000000.000	Proposedco:	20110728000000.000
Permitappr:	20110728000000.000	Actualcons:	Not Reported
Completion:	20111115000000.000	Abandonrep:	Not Reported
Reclassify:	Not Reported	Potable:	No
Testtemp:	No	Gmz:	No
Wellpit:	No	Replacem00:	No
Allocrevie:	No	Sampled:	No
Cpcn:	Yes	Agprecdist:	No
Floodplain:	No	Smalllot:	No
Injection:	No	Pciv:	No
Emergency:	No	Confined:	No
Reviewable:	No	Existing:	No
Screentop:	118	Screenbase:	128
Screenmate:	PVC	Minwelldia:	4
Maxwelldia:	4		
Locid:	928104		
X:	227838	Y:	80407.703125
Latitude:	38.723937		
Longitude:	-75.096551		
Locationme:	Address Matching-House Number	County:	Sussex
Modgrid:	206-112	Watershed:	Lewes-Rehoboth Canal
Basin:	Inland Bays/Atlantic Ocean	Usgshydrol:	02060010
Licensenum:	5416		
Wellcontra:	Willey & Company, Inc		
Owner:	Monos, James		
Owneraddre:	59 Norway Lane, Lebanon, PA 17042 US		
Grouttop:	0	Groutbase:	60
Groutmater:	Bentonite	Graveltop:	115
Gravelbase:	128	Gravelmate:	Gravel
Innercasin:	0	Innercas00:	118
Innercas01:	PVC	Site id:	DE1000000010779

BB302
West
1/2 - 1 Mile
Higher

DE WELLS **DE1000000007301**

Objectid:	7301		
Permitnumb:	167460		
Localwelli:	Not Reported	Welltype:	Agricultural - Within CPCN
Dgsid:	Not Reported	Taxid:	Not Reported
Septicperm:	Not Reported	Wellauthco:	Not Reported
Wellstatus:	Active		
Estmaxcapa:	14		
Estdailyus:	300		
Requiresal:	NO	Estconstru:	19990831000000.000
Proposeddr:	Unknown	Formation:	Not Reported
Aquifer:	Not Reported	Pumpmaker:	Not Reported
Pumpintake:	0	Pumptestra:	0
Pumpratedc:	0		
Pumptestti:	0		
Pumpingwat:	0	Retainwell:	0
Staticwate:	0	Waterlevel:	Not Reported
Totaldepth:	0	Totaldep00:	50
Welltermun:	0	Welltermin:	None
Replacemen:	Not Reported	Replacedwe:	Not Reported
Wellabando:	Not Reported	Wellaban00:	Not Reported

Localid:	parcel 12	Apprecdate:	19990701000000.000
Locreviewd:	19990701000000.000	Proposedco:	19990701000000.000
Permitappr:	19990701000000.000	Actualcons:	Not Reported
Completion:	19990831000000.000	Abandonrep:	Not Reported
Reclassify:	Not Reported	Potable:	No
Testtemp:	No	Gmz:	No
Wellpit:	No	Replacem00:	No
Allocrevie:	No	Sampled:	No
Cpcn:	No	Agprecdist:	No
Floodplain:	No	Smalllot:	No
Injection:	No	Pciv:	No
Emergency:	No	Confined:	No
Reviewable:	No	Existing:	No
Screentop:	0	Screenbase:	0
Screenmate:	Not Reported	Minwelldia:	0
Maxwelldia:	0		
Locid:	61819		
X:	227302.90625	Y:	79502.7265625
Latitude:	38.715802		
Longitude:	-75.102737		
Locationme:	GIS High Accuracy Interpolation	County:	Sussex
Modgrid:	208-112	Watershed:	Lewes-Rehoboth Canal
Basin:	Inland Bays/Atlantic Ocean	Usgshydrol:	02060010
Licensenum:	1		
Wellcontra:	White Drilling Corporation		
Owner:	Waples, Jr, George L		
Owneraddre:	127 Burton Avenue, Rehoboth Beach, DE 19971 US		
Grouttop:	0	Groutbase:	0
Groutmater:	Not Reported	Graveltop:	0
Gravelbase:	0	Gravelmate:	Not Reported
Innercasin:	0	Innercas00:	0
Innercas01:	Not Reported	Site id:	DE1000000007301

BJ303
NNW
1/2 - 1 Mile
Lower

DE WELLS **DE1000000011226**

Objectid:	11226		
Permitnumb:	239148		
Localwelli:	Not Reported	Welltype:	Agricultural - Within CPCN
Dgsid:	Not Reported	Taxid:	3-34-13.00-1660.00
Septicperm:	Not Reported	Wellauthco:	5830546
Wellstatus:	Completed		
Estmaxcapa:	0		
Estdailyus:	300		
Requiresal:	NO	Estconstru:	20120504000000.000
Proposeddr:	Mud Rotary	Formation:	Undetermined
Aquifer:	Undetermined	Pumpmaker:	Not Reported
Pumpintake:	0	Pumptestra:	35
Pumpratedc:	0		
Pumptestti:	1		
Pumpingwat:	21	Retainwell:	Not Reported
Staticwate:	12	Waterlevel:	20120606000000.000
Totaldepth:	60	Totaldep00:	120
Welltermun:	12	Welltermin:	Other
Replacemen:	N	Replacedwe:	Not Reported
Wellabando:	Not Reported	Wellaban00:	Not Reported

Localid:	Not Reported	Apprecdate:	20120425072150.000
Locreviewd:	20120425072150.000	Proposedco:	20120425072150.000
Permitappr:	20120503000000.000	Actualcons:	Not Reported
Completion:	20120605000000.000	Abandonrep:	Not Reported
Reclassify:	Not Reported	Potable:	No
Testtemp:	No	Gmz:	No
Wellpit:	No	Replacem00:	No
Allocrevie:	No	Sampled:	No
Cpcn:	Yes	Agprecdist:	No
Floodplain:	No	Smalllot:	Yes
Injection:	No	Pciv:	No
Emergency:	No	Confined:	No
Reviewable:	No	Existing:	No
Screentop:	110	Screenbase:	120
Screenmate:	PVC	Minwelldia:	4
Maxwelldia:	4		
Locid:	949251		
X:	227940.296875	Y:	80473.3828125
Latitude:	38.724526		
Longitude:	-75.095369		
Locationme:	Address Matching-House Number	County:	Sussex
Modgrid:	206-112	Watershed:	Lewes-Rehoboth Canal
Basin:	Inland Bays/Atlantic Ocean	Usgshydrol:	02060010
Licensenum:	5416		
Wellcontra:	Willey & Company, Inc		
Owner:	Hedman, Roger		
Owneraddre:	37436 Liverpool Lane, Rehoboth Beach, DE 19971 US		
Grouttop:	0	Groutbase:	60
Groutmater:	Bentonite	Graveltop:	105
Gravelbase:	120	Gravelmate:	Gravel
Innercasin:	0	Innercas00:	110
Innercas01:	PVC	Site id:	DE1000000011226

BK304
NW
1/2 - 1 Mile
Lower

DE WELLS **DE1000000008589**

Objectid:	8589		
Permitnumb:	219983		
Localwelli:	lot 271	Welltype:	Agricultural - Within CPCN
Dgsid:	Not Reported	Taxid:	3-34-13.00-1719.00
Septicperm:	central	Wellauthco:	3721652
Wellstatus:	Completed		
Estmaxcapa:	20		
Estdailyus:	28800		
Requiresal:	NO	Estconstru:	Not Reported
Proposeddr:	Mud Rotary	Formation:	Undetermined
Aquifer:	Undetermined	Pumpmaker:	Not Reported
Pumpintake:	0	Pumptestra:	40
Pumpratedc:	0		
Pumptestti:	2		
Pumpingwat:	25	Retainwell:	N
Staticwate:	18	Waterlevel:	20070830000000.000
Totaldepth:	120	Totaldep00:	140
Welltermun:	12	Welltermin:	Pitless Adaptor
Replacemen:	N	Replacedwe:	Not Reported
Wellabando:	Not Reported	Wellaban00:	Not Reported

Localid:	Not Reported	Apprecdate:	20070702000000.000
Locreviewd:	20070703000000.000	Proposedco:	20070723000000.000
Permitappr:	20070723000000.000	Actualcons:	Not Reported
Completion:	20070904000000.000	Abandonrep:	Not Reported
Reclassify:	Not Reported	Potable:	No
Testtemp:	No	Gmz:	No
Wellpit:	No	Replacem00:	No
Allocrevie:	No	Sampled:	No
Cpcn:	Yes	Agprecdist:	No
Floodplain:	No	Smalllot:	No
Injection:	No	Pciv:	No
Emergency:	No	Confined:	No
Reviewable:	No	Existing:	No
Screentop:	128	Screenbase:	136
Screenmate:	PVC	Minwelldia:	4
Maxwelldia:	4		
Locid:	358007		
X:	227739	Y:	80353.796875
Latitude:	38.723455		
Longitude:	-75.097691		
Locationme:	Address Matching-House Number	County:	Sussex
Modgrid:	206-112	Watershed:	Lewes-Rehoboth Canal
Basin:	Inland Bays/Atlantic Ocean	Usgshydrol:	02060010
Licensenum:	4427		
Wellcontra:	Aquatech Water Specialties, LLC		
Owner:	NVR INC		
Owneraddre:	20366 Adriana Lane, Rehoboth Beach, DE 19971 US		
Grouttop:	0	Groutbase:	40
Groutmater:	Bentonite	Graveltop:	126
Gravelbase:	136	Gravelmate:	Gravel
Innercasin:	0	Innercas00:	128
Innercas01:	PVC	Site id:	DE1000000008589

BK305
NW
1/2 - 1 Mile
Lower

DE WELLS **DE1000000009184**

Objectid:	9184		
Permitnumb:	224806		
Localwelli:	Not Reported	Welltype:	Agricultural - Within CPCN
Dgsid:	Not Reported	Taxid:	3-34-13.00-1579.00
Septicperm:	Central	Wellauthco:	4659142
Wellstatus:	Completed		
Estmaxcapa:	20		
Estdailyus:	300		
Requiresal:	NO	Estconstru:	Not Reported
Proposeddr:	Mud Rotary	Formation:	Undetermined
Aquifer:	Undetermined	Pumpmaker:	Not Reported
Pumpintake:	0	Pumptestra:	50
Pumpratedc:	0		
Pumptestti:	2		
Pumpingwat:	25	Retainwell:	N
Staticwate:	15	Waterlevel:	20080825000000.000
Totaldepth:	140	Totaldep00:	135
Welltermun:	12	Welltermin:	Pitless Adaptor
Replacemen:	N	Replacedwe:	Not Reported
Wellabando:	Not Reported	Wellaban00:	Not Reported

Localid:	Not Reported	Apprecdate:	20080707000000.000
Locreviewd:	20080709000000.000	Proposedco:	20080722000000.000
Permitappr:	20080722000000.000	Actualcons:	Not Reported
Completion:	20080903000000.000	Abandonrep:	Not Reported
Reclassify:	Not Reported	Potable:	No
Testtemp:	No	Gmz:	No
Wellpit:	No	Replacem00:	No
Allocrevie:	No	Sampled:	No
Cpcn:	Yes	Agprecdist:	No
Floodplain:	No	Smalllot:	No
Injection:	No	Pciv:	No
Emergency:	No	Confined:	No
Reviewable:	No	Existing:	No
Screentop:	125	Screenbase:	135
Screenmate:	PVC	Minwelldia:	4
Maxwelldia:	4		
Locid:	585334		
X:	227788	Y:	80390.703125
Latitude:	38.723786		
Longitude:	-75.097126		
Locationme:	Address Matching-House Number	County:	Sussex
Modgrid:	206-112	Watershed:	Lewes-Rehoboth Canal
Basin:	Inland Bays/Atlantic Ocean	Usgshydrol:	02060010
Licensenum:	4427		
Wellcontra:	Aquatech Water Specialties, LLC		
Owner:	Crouch, Kerry W		
Owneraddre:	37409 Liverpool Lane, Rehoboth Beach, DE 19971 US		
Grouttop:	0	Groutbase:	50
Groutmater:	Bentonite	Graveltop:	120
Gravelbase:	135	Gravelmate:	Gravel
Innercasin:	0	Innercas00:	125
Innercas01:	PVC	Site id:	DE1000000009184

BH306
WNW
1/2 - 1 Mile
Higher

DE WELLS **DE1000000054962**

Objectid:	54962		
Permitnumb:	103643		
Localwelli:	Not Reported	Welltype:	Domestic - Standard
Dgsid:	Not Reported	Taxid:	Not Reported
Septicperm:	Not Reported	Wellauthco:	Not Reported
Wellstatus:	Active		
Estmaxcapa:	12		
Estdailyus:	500		
Requiresal:	NO	Estconstru:	19950523000000.000
Proposeddr:	Mud Rotary	Formation:	Undetermined
Aquifer:	Undetermined	Pumpmaker:	Not Reported
Pumpintake:	0	Pumptestra:	0
Pumpratedc:	0		
Pumptestti:	0		
Pumpingwat:	0	Retainwell:	0
Staticwate:	0	Waterlevel:	Not Reported
Totaldepth:	0	Totaldep00:	40
Welltermun:	0	Welltermin:	Not Reported
Replacemen:	N	Replacedwe:	Not Reported
Wellabando:	Not Reported	Wellaban00:	Not Reported

Localid:	Not Reported	Apprecdate:	19950411000000.000
Locreviewd:	19950411000000.000	Proposedco:	19950411000000.000
Permitappr:	19950411000000.000	Actualcons:	Not Reported
Completion:	19950523000000.000	Abandonrep:	Not Reported
Reclassify:	Not Reported	Potable:	No
Testtemp:	No	Gmz:	No
Wellpit:	No	Replacem00:	No
Allocrevie:	No	Sampled:	No
Cpcn:	No	Agprecdist:	No
Floodplain:	No	Smalllot:	No
Injection:	No	Pciv:	No
Emergency:	No	Confined:	No
Reviewable:	No	Existing:	No
Screentop:	30	Screenbase:	40
Screenmate:	PVC	Minwelldia:	2
Maxwelldia:	2		
Locid:	97566		
X:	227337.796875	Y:	79770.03125
Latitude:	38.718209		
Longitude:	-75.102325		
Locationme:	GIS High Accuracy Interpolation	County:	Sussex
Modgrid:	208-112	Watershed:	Lewes-Rehoboth Canal
Basin:	Inland Bays/Atlantic Ocean	Usgshydrol:	02060010
Licensenum:	257		
Wellcontra:	Wooten's Well Drilling		
Owner:	Needham, Andrew		
Owneraddre:	PO Box 215, Bridgeville, DE 19933 US		
Grouttop:	0	Groutbase:	20
Groutmater:	Bentonite	Graveltop:	20
Gravelbase:	40	Gravelmate:	Gravel
Innercasin:	0	Innercas00:	30
Innercas01:	PVC	Site id:	DE1000000054962

BL307
SE
1/2 - 1 Mile
Lower

DE WELLS **DE1000000120767**

Objectid:	120767		
Permitnumb:	186092		
Localwelli:	Not Reported	Welltype:	Observation - Standard
Dgsid:	Not Reported	Taxid:	Not Reported
Septicperm:	Not Reported	Wellauthco:	Not Reported
Wellstatus:	Well Abandoned		
Estmaxcapa:	0		
Estdailyus:	0		
Requiresal:	NO	Estconstru:	20020523000000.000
Proposeddr:	Unknown	Formation:	Not Reported
Aquifer:	Not Reported	Pumpmaker:	Not Reported
Pumpintake:	0	Pumptestra:	0
Pumpratedc:	0		
Pumptestti:	0		
Pumpingwat:	0	Retainwell:	0
Staticwate:	0	Waterlevel:	Not Reported
Totaldepth:	0	Totaldep00:	12
Welltermun:	0	Welltermin:	None
Replacemen:	Not Reported	Replacedwe:	Not Reported
Wellabando:	Not Reported	Wellaban00:	Not Reported

Localid:	TW 01-10	Apprecdate:	20020509000000.000
Locreviewd:	20020509000000.000	Proposedco:	20020509000000.000
Permitappr:	20020509000000.000	Actualcons:	Not Reported
Completion:	20020523000000.000	Abandonrep:	Not Reported
Reclassify:	Not Reported	Potable:	No
Testtemp:	No	Gmz:	No
Wellpit:	No	Replacem00:	No
Allocrevie:	No	Sampled:	No
Cpcn:	No	Agprecdist:	No
Floodplain:	No	Smalllot:	No
Injection:	No	Pciv:	No
Emergency:	No	Confined:	No
Reviewable:	No	Existing:	No
Screentop:	0	Screenbase:	0
Screenmate:	Not Reported	Minwelldia:	0
Maxwelldia:	0		
Locid:	72103		
X:	229337	Y:	78823
Latitude:	38.709614		
Longitude:	-75.079379		
Locationme:	GIS High Accuracy Interpolation	County:	Sussex
Modgrid:	218-110	Watershed:	Lewes-Rehoboth Canal
Basin:	Inland Bays/Atlantic Ocean	Usgshydrol:	02060010
Licensenum:	4162		
Wellcontra:	AmeriDrill Inc		
Owner:	JB & Company		
Owneraddre:	649 North Horners Lane, Rockville, MD 20850 US		
Grouttop:	0	Groutbase:	0
Groutmater:	Not Reported	Graveltop:	0
Gravelbase:	0	Gravelmate:	Not Reported
Innercasin:	0	Innercas00:	0
Innercas01:	Not Reported	Site id:	DE1000000120767

BJ308
NNW
1/2 - 1 Mile
Lower

DE WELLS **DE1000000011710**

Objectid:	11710		
Permitnumb:	240885		
Localwelli:	Not Reported	Welltype:	Agricultural - Within CPCN
Dgsid:	Not Reported	Taxid:	3-34-13.00-1573.00
Septicperm:	Central	Wellauthco:	4447209
Wellstatus:	Completed		
Estmaxcapa:	20		
Estdailyus:	300		
Requiresal:	NO	Estconstru:	Not Reported
Proposeddr:	Mud Rotary	Formation:	Undetermined
Aquifer:	Undetermined	Pumpmaker:	Not Reported
Pumpintake:	0	Pumptestra:	50
Pumpratedc:	0		
Pumptestti:	2		
Pumpingwat:	28	Retainwell:	N
Staticwate:	18	Waterlevel:	20130114000000.000
Totaldepth:	120	Totaldep00:	125
Welltermun:	12	Welltermin:	Pitless Adaptor
Replacemen:	N	Replacedwe:	Not Reported
Wellabando:	Not Reported	Wellaban00:	Not Reported

Localid:	Not Reported	Apprecdate:	20120918000000.000
Locreviewd:	20120918000000.000	Proposedco:	20120927000000.000
Permitappr:	20120927000000.000	Actualcons:	Not Reported
Completion:	20130114000000.000	Abandonrep:	Not Reported
Reclassify:	Not Reported	Potable:	No
Testtemp:	No	Gmz:	No
Wellpit:	No	Replacem00:	No
Allocrevie:	No	Sampled:	No
Cpcn:	Yes	Agprecdist:	No
Floodplain:	No	Smalllot:	No
Injection:	No	Pciv:	No
Emergency:	No	Confined:	No
Reviewable:	No	Existing:	No
Screentop:	115	Screenbase:	125
Screenmate:	PVC	Minwelldia:	4
Maxwelldia:	4		
Locid:	1007553		
X:	227893.296875	Y:	80461.1484375
Latitude:	38.724417		
Longitude:	-75.09591		
Locationme:	GPS-Differentially Corrected	County:	Sussex
Modgrid:	206-112	Watershed:	Lewes-Rehoboth Canal
Basin:	Inland Bays/Atlantic Ocean	Usgshydrol:	02060010
Licensenum:	4427		
Wellcontra:	Aquatech Water Specialties, LLC		
Owner:	Dorchak Jr, Edwin J		
Owneraddre:	37431 Liverpool Lane, Rehoboth Beach, DE 19971 US		
Grouttop:	0	Groutbase:	60
Groutmater:	Bentonite	Graveltop:	110
Gravelbase:	125	Gravelmate:	Gravel
Innercasin:	0	Innercas00:	115
Innercas01:	PVC	Site id:	DE1000000011710

BE309
West
1/2 - 1 Mile
Higher

DE WELLS **DE1000000007455**

Objectid:	7455		
Permitnumb:	176320		
Localwelli:	Not Reported	Welltype:	Agricultural - Within CPCN
Dgsid:	Not Reported	Taxid:	Not Reported
Septicperm:	Not Reported	Wellauthco:	Not Reported
Wellstatus:	Active		
Estmaxcapa:	10		
Estdailyus:	300		
Requiresal:	NO	Estconstru:	20010105000000.000
Proposeddr:	Unknown	Formation:	Not Reported
Aquifer:	Not Reported	Pumpmaker:	Not Reported
Pumpintake:	0	Pumptestra:	0
Pumpratedc:	0		
Pumptestti:	0		
Pumpingwat:	0	Retainwell:	0
Staticwate:	0	Waterlevel:	Not Reported
Totaldepth:	0	Totaldep00:	49
Welltermun:	8	Welltermin:	None
Replacemen:	Not Reported	Replacedwe:	Not Reported
Wellabando:	Not Reported	Wellaban00:	Not Reported

Localid:	Burton Ave	Apprecdate:	20001019000000.000
Locreviewd:	20001019000000.000	Proposedco:	20001019000000.000
Permitappr:	20001019000000.000	Actualcons:	Not Reported
Completion:	20010105000000.000	Abandonrep:	Not Reported
Reclassify:	Not Reported	Potable:	No
Testtemp:	No	Gmz:	No
Wellpit:	No	Replacem00:	No
Allocrevie:	No	Sampled:	No
Cpcn:	No	Agprecdist:	No
Floodplain:	No	Smalllot:	No
Injection:	No	Pciv:	No
Emergency:	No	Confined:	No
Reviewable:	No	Existing:	No
Screentop:	0	Screenbase:	0
Screenmate:	Not Reported	Minwelldia:	0
Maxwelldia:	0		
Locid:	66832		
X:	227291	Y:	79544.703125
Latitude:	38.71618		
Longitude:	-75.102873		
Locationme:	GIS High Accuracy Interpolation	County:	Sussex
Modgrid:	208-112	Watershed:	Lewes-Rehoboth Canal
Basin:	Inland Bays/Atlantic Ocean	Usgshydrol:	02060010
Licensenum:	1		
Wellcontra:	White Drilling Corporation		
Owner:	Miller, Martin & Cora		
Owneraddre:	131 Burton Avenue, Rehoboth Beach, DE 19971 US		
Grouttop:	0	Groutbase:	0
Groutmater:	Not Reported	Graveltop:	0
Gravelbase:	0	Gravelmate:	Not Reported
Innercasin:	0	Innercas00:	0
Innercas01:	Not Reported	Site id:	DE1000000007455

BG310
WNW
1/2 - 1 Mile
Higher

DE WELLS **DE1000000049706**

Objectid:	49706		
Permitnumb:	93469		
Localwelli:	Not Reported	Welltype:	Domestic - Standard
Dgsid:	Not Reported	Taxid:	Not Reported
Septicperm:	Not Reported	Wellauthco:	Not Reported
Wellstatus:	Active		
Estmaxcapa:	10		
Estdailyus:	700		
Requiresal:	NO	Estconstru:	19930208000000.000
Proposeddr:	Mud Rotary	Formation:	Undetermined
Aquifer:	Undetermined	Pumpmaker:	Not Reported
Pumpintake:	0	Pumptestra:	0
Pumpratedc:	0		
Pumptestti:	0		
Pumpingwat:	0	Retainwell:	0
Staticwate:	0	Waterlevel:	Not Reported
Totaldepth:	0	Totaldep00:	106
Welltermun:	0	Welltermin:	Not Reported
Replacemen:	N	Replacedwe:	Not Reported
Wellabando:	Not Reported	Wellaban00:	Not Reported

Localid:	Not Reported	Apprecdate:	19921125000000.000
Locreviewd:	19921125000000.000	Proposedco:	19921125000000.000
Permitappr:	19921125000000.000	Actualcons:	Not Reported
Completion:	19930208000000.000	Abandonrep:	Not Reported
Reclassify:	Not Reported	Potable:	No
Testtemp:	No	Gmz:	No
Wellpit:	No	Replacem00:	No
Allocrevie:	No	Sampled:	No
Cpcn:	No	Agprecdist:	No
Floodplain:	No	Smalllot:	No
Injection:	No	Pciv:	No
Emergency:	No	Confined:	No
Reviewable:	No	Existing:	No
Screentop:	101	Screenbase:	106
Screenmate:	PVC	Minwelldia:	4
Maxwelldia:	4		
Locid:	97572		
X:	227381.796875	Y:	79915
Latitude:	38.719513		
Longitude:	-75.101814		
Locationme:	GIS High Accuracy Interpolation	County:	Sussex
Modgrid:	208-112	Watershed:	Lewes-Rehoboth Canal
Basin:	Inland Bays/Atlantic Ocean	Usgshydrol:	02060010
Licensenum:	7		
Wellcontra:	Burns Well Drilling Inc		
Owner:	Sube, Paul		
Owneraddre:	215a Rogers Avenue, Rehoboth Beach, DE 19971 US		
Grouttop:	0	Groutbase:	60
Groutmater:	Bentonite	Graveltop:	90
Gravelbase:	106	Gravelmate:	Gravel
Innercasin:	0	Innercas00:	101
Innercas01:	PVC	Site id:	DE1000000049706

BD311
NNE
1/2 - 1 Mile
Lower

DE WELLS **DE1000000007318**

Objectid:	7318		
Permitnumb:	168944		
Localwelli:	Not Reported	Welltype:	Agricultural - Within CPCN
Dgsid:	Not Reported	Taxid:	Not Reported
Septicperm:	Not Reported	Wellauthco:	Not Reported
Wellstatus:	Permit Expired		
Estmaxcapa:	18		
Estdailyus:	200		
Requiresal:	NO	Estconstru:	Not Reported
Proposeddr:	Unknown	Formation:	Not Reported
Aquifer:	Not Reported	Pumpmaker:	Not Reported
Pumpintake:	0	Pumptestra:	0
Pumpratedc:	0		
Pumptestti:	0		
Pumpingwat:	0	Retainwell:	0
Staticwate:	0	Waterlevel:	Not Reported
Totaldepth:	0	Totaldep00:	120
Welltermun:	8	Welltermin:	None
Replacemen:	Not Reported	Replacedwe:	Not Reported
Wellabando:	Not Reported	Wellaban00:	Not Reported

Localid:	40 Pine Reach	Apprecdate:	19991115000000.000
Locreviewd:	19991115000000.000	Proposedco:	19991115000000.000
Permitappr:	19991115000000.000	Actualcons:	Not Reported
Completion:	Not Reported	Abandonrep:	Not Reported
Reclassify:	Not Reported	Potable:	No
Testtemp:	No	Gmz:	No
Wellpit:	No	Replacem00:	No
Allocrevie:	No	Sampled:	No
Cpcn:	No	Agprecdist:	No
Floodplain:	No	Smalllot:	No
Injection:	No	Pciv:	No
Emergency:	No	Confined:	No
Reviewable:	No	Existing:	No
Screentop:	0	Screenbase:	0
Screenmate:	Not Reported	Minwelldia:	0
Maxwelldia:	0		
Locid:	62765		
X:	228962	Y:	80453.3984375
Latitude:	38.724313		
Longitude:	-75.083622		
Locationme:	GIS High Accuracy Interpolation	County:	Sussex
Modgrid:	210-114	Watershed:	Lewes-Rehoboth Canal
Basin:	Inland Bays/Atlantic Ocean	Usgshydrol:	02060010
Licensenum:	8		
Wellcontra:	Allied Water Services		
Owner:	Perry, Marvin		
Owneraddre:	40 Pine Reach, Henlopen Acres, DE 19971 US		
Grouttop:	0	Groutbase:	0
Groutmater:	Not Reported	Graveltop:	0
Gravelbase:	0	Gravelmate:	Not Reported
Innercasin:	0	Innercas00:	0
Innercas01:	Not Reported	Site id:	DE1000000007318

BK312
NW
1/2 - 1 Mile
Lower

DE WELLS **DE1000000008862**

Objectid:	8862		
Permitnumb:	222661		
Localwelli:	lot 68	Welltype:	Agricultural - Within CPCN
Dgsid:	Not Reported	Taxid:	3-34-13.00-1515.00
Septicperm:	central	Wellauthco:	6775958
Wellstatus:	Completed		
Estmaxcapa:	20		
Estdailyus:	28800		
Requiresal:	NO	Estconstru:	Not Reported
Proposeddr:	Mud Rotary	Formation:	Undetermined
Aquifer:	Undetermined	Pumpmaker:	Not Reported
Pumpintake:	0	Pumptestra:	50
Pumpratedc:	0		
Pumptestti:	2		
Pumpingwat:	28	Retainwell:	N
Staticwate:	20	Waterlevel:	20080219000000.000
Totaldepth:	135	Totaldep00:	140
Welltermun:	12	Welltermin:	Pitless Adaptor
Replacemen:	N	Replacedwe:	Not Reported
Wellabando:	Not Reported	Wellaban00:	Not Reported

Localid:	Not Reported	Apprecdate:	20080114000000.000
Locreviewd:	20080116000000.000	Proposedco:	20080128000000.000
Permitappr:	20080128000000.000	Actualcons:	Not Reported
Completion:	20080222000000.000	Abandonrep:	Not Reported
Reclassify:	Not Reported	Potable:	No
Testtemp:	No	Gmz:	No
Wellpit:	No	Replacem00:	No
Allocrevie:	No	Sampled:	No
Cpcn:	Yes	Agprecdist:	No
Floodplain:	No	Smalllot:	No
Injection:	No	Pciv:	No
Emergency:	No	Confined:	No
Reviewable:	No	Existing:	No
Screentop:	130	Screenbase:	138
Screenmate:	PVC	Minwelldia:	4
Maxwelldia:	4		
Locid:	366765		
X:	227749	Y:	80375.5
Latitude:	38.72365		
Longitude:	-75.097575		
Locationme:	Address Matching-House Number	County:	Sussex
Modgrid:	206-112	Watershed:	Lewes-Rehoboth Canal
Basin:	Inland Bays/Atlantic Ocean	Usgshydrol:	02060010
Licensenum:	4427		
Wellcontra:	Aquatech Water Specialties, LLC		
Owner:	Maymir-Ducharme, Fred A		
Owneraddre:	37374 Oxford Court, Rehoboth Beach, DE 19971 US		
Grouttop:	0	Groutbase:	50
Groutmater:	Bentonite	Graveltop:	130
Gravelbase:	140	Gravelmate:	Gravel
Innercasin:	0	Innercas00:	130
Innercas01:	PVC	Site id:	DE1000000008862

BG313
WNW
1/2 - 1 Mile
Higher

DE WELLS **DE1000000008897**

Objectid:	8897		
Permitnumb:	223056		
Localwelli:	lot282	Welltype:	Agricultural - Within CPCN
Dgsid:	Not Reported	Taxid:	3-34-13.00-1730.00
Septicperm:	central	Wellauthco:	6208736
Wellstatus:	Completed		
Estmaxcapa:	20		
Estdailyus:	300		
Requiresal:	NO	Estconstru:	Not Reported
Proposeddr:	Mud Rotary	Formation:	Undetermined
Aquifer:	Undetermined	Pumpmaker:	Not Reported
Pumpintake:	0	Pumptestra:	50
Pumpratedc:	0		
Pumptestti:	2		
Pumpingwat:	25	Retainwell:	N
Staticwate:	18	Waterlevel:	20080331000000.000
Totaldepth:	135	Totaldep00:	140
Welltermun:	12	Welltermin:	Pitless Adaptor
Replacemen:	N	Replacedwe:	Not Reported
Wellabando:	Not Reported	Wellaban00:	Not Reported

Localid:	Not Reported	Apprecdate:	20080220000000.000
Locreviewd:	20080221000000.000	Proposedco:	20080307000000.000
Permitappr:	20080307000000.000	Actualcons:	Not Reported
Completion:	20080402000000.000	Abandonrep:	Not Reported
Reclassify:	Not Reported	Potable:	No
Testtemp:	No	Gmz:	No
Wellpit:	No	Replacem00:	No
Allocrevie:	No	Sampled:	No
Cpcn:	Yes	Agprecdist:	No
Floodplain:	No	Smalllot:	No
Injection:	No	Pciv:	No
Emergency:	No	Confined:	No
Reviewable:	No	Existing:	No
Screentop:	130	Screenbase:	137
Screenmate:	PVC	Minwelldia:	4
Maxwelldia:	4		
Locid:	371986		
X:	227387	Y:	79936
Latitude:	38.719702		
Longitude:	-75.101755		
Locationme:	Address Matching-House Number	County:	Sussex
Modgrid:	208-112	Watershed:	Lewes-Rehoboth Canal
Basin:	Inland Bays/Atlantic Ocean	Usgshydrol:	02060010
Licensenum:	4427		
Wellcontra:	Aquatech Water Specialties, LLC		
Owner:	Wiest, Ralph E		
Owneraddre:	19357 Mersey Drive, Rehoboth Beach, DE 19971 US		
Grouttop:	0	Groutbase:	50
Groutmater:	Bentonite	Graveltop:	125
Gravelbase:	137	Gravelmate:	Gravel
Innercasin:	0	Innercas00:	130
Innercas01:	PVC	Site id:	DE1000000008897

BG314
WNW
1/2 - 1 Mile
Higher

DE WELLS **DE1000000055844**

Objectid:	55844		
Permitnumb:	105192		
Localwelli:	Not Reported	Welltype:	Domestic - Standard
Dgsid:	Not Reported	Taxid:	Not Reported
Septicperm:	Not Reported	Wellauthco:	Not Reported
Wellstatus:	Active		
Estmaxcapa:	10		
Estdailyus:	700		
Requiresal:	NO	Estconstru:	19951002000000.000
Proposeddr:	Mud Rotary	Formation:	Undetermined
Aquifer:	Undetermined	Pumpmaker:	Not Reported
Pumpintake:	0	Pumptestra:	0
Pumpratedc:	0		
Pumptestti:	0		
Pumpingwat:	0	Retainwell:	0
Staticwate:	0	Waterlevel:	Not Reported
Totaldepth:	0	Totaldep00:	82
Welltermun:	0	Welltermin:	Not Reported
Replacemen:	N	Replacedwe:	Not Reported
Wellabando:	Not Reported	Wellaban00:	Not Reported

Localid:	Not Reported	Apprecdate:	19950815000000.000
Locreviewd:	19950815000000.000	Proposedco:	19950815000000.000
Permitappr:	19950815000000.000	Actualcons:	Not Reported
Completion:	19951002000000.000	Abandonrep:	Not Reported
Reclassify:	Not Reported	Potable:	No
Testtemp:	No	Gmz:	No
Wellpit:	No	Replacem00:	No
Allocrevie:	No	Sampled:	No
Cpcn:	No	Agprecdist:	No
Floodplain:	No	Smalllot:	No
Injection:	No	Pciv:	No
Emergency:	No	Confined:	No
Reviewable:	No	Existing:	No
Screentop:	77	Screenbase:	82
Screenmate:	PVC	Minwelldia:	4
Maxwelldia:	4		
Locid:	97571		
X:	227363.59375	Y:	79888.796875
Latitude:	38.719278		
Longitude:	-75.102024		
Locationme:	GIS High Accuracy Interpolation	County:	Sussex
Modgrid:	208-112	Watershed:	Lewes-Rehoboth Canal
Basin:	Inland Bays/Atlantic Ocean	Usgshydrol:	02060010
Licensenum:	7		
Wellcontra:	Burns Well Drilling Inc		
Owner:	Sube, Paul		
Owneraddre:	215a Rogers Avenue, Rehoboth Beach, DE 19971 US		
Grouttop:	0	Groutbase:	70
Groutmater:	Bentonite	Graveltop:	70
Gravelbase:	82	Gravelmate:	Gravel
Innercasin:	0	Innercas00:	77
Innercas01:	PVC	Site id:	DE1000000055844

BL315
SE
1/2 - 1 Mile
Lower

DE WELLS **DE1000000011369**

Objectid:	11369		
Permitnumb:	239519		
Localwelli:	Not Reported	Welltype:	Agricultural - Within CPCN
Dgsid:	Not Reported	Taxid:	3-34-20.05-0266.00
Septicperm:	central	Wellauthco:	5205054
Wellstatus:	Completed		
Estmaxcapa:	0		
Estdailyus:	1200		
Requiresal:	NO	Estconstru:	20120525000000.000
Proposeddr:	Unknown	Formation:	Undetermined
Aquifer:	Undetermined	Pumpmaker:	Not Reported
Pumpintake:	0	Pumptestra:	15
Pumpratedc:	0		
Pumptestti:	72		
Pumpingwat:	1	Retainwell:	N
Staticwate:	8	Waterlevel:	20120712000000.000
Totaldepth:	50	Totaldep00:	40
Welltermun:	8	Welltermin:	Pitless Adaptor
Replacemen:	N	Replacedwe:	Not Reported
Wellabando:	Not Reported	Wellaban00:	Not Reported

Localid:	Not Reported	Apprecdate:	20120525100928.000
Locreviewd:	20120525100928.000	Proposedco:	20120605000000.000
Permitappr:	20120605000000.000	Actualcons:	Not Reported
Completion:	20120711000000.000	Abandonrep:	Not Reported
Reclassify:	Not Reported	Potable:	No
Testtemp:	No	Gmz:	No
Wellpit:	No	Replacem00:	No
Allocrevie:	No	Sampled:	No
Cpcn:	Yes	Agprecdist:	No
Floodplain:	No	Smalllot:	Yes
Injection:	No	Pciv:	Yes
Emergency:	No	Confined:	No
Reviewable:	No	Existing:	No
Screentop:	35	Screenbase:	40
Screenmate:	PVC	Minwelldia:	4
Maxwelldia:	4		
Locid:	951306		
X:	229363.40625	Y:	78830.171875
Latitude:	38.709677		
Longitude:	-75.079074		
Locationme:	Address Matching-House Number	County:	Sussex
Modgrid:	218-110	Watershed:	Lewes-Rehoboth Canal
Basin:	Inland Bays/Atlantic Ocean	Usgshydrol:	02060010
Licensenum:	5330		
Wellcontra:	Lawns Unlimited Ltd		
Owner:	Mellen, David		
Owneraddre:	105 Rodney Street, Rehoboth Beach, DE 19971 US		
Grouttop:	0	Groutbase:	20
Groutmater:	Bentonite	Graveltop:	30
Gravelbase:	40	Gravelmate:	Gravel
Innercasin:	0	Innercas00:	35
Innercas01:	PVC	Site id:	DE1000000011369

BI316
SSE
1/2 - 1 Mile
Lower

DE WELLS **DE1000000103695**

Objectid:	103695		
Permitnumb:	111714		
Localwelli:	Not Reported	Welltype:	Monitor - Standard
Dgsid:	Not Reported	Taxid:	3-34-20.09-0007.00
Septicperm:	Not Reported	Wellauthco:	Not Reported
Wellstatus:	Active		
Estmaxcapa:	0		
Estdailyus:	0		
Requiresal:	NO	Estconstru:	19970520000000.000
Proposeddr:	Augered	Formation:	Undetermined
Aquifer:	Undetermined	Pumpmaker:	Not Reported
Pumpintake:	0	Pumptestra:	0
Pumpratedc:	0		
Pumptestti:	0		
Pumpingwat:	0	Retainwell:	0
Staticwate:	-12.5	Waterlevel:	19970521000000.000
Totaldepth:	0	Totaldep00:	20
Welltermun:	0	Welltermin:	Pad Mount
Replacemen:	Not Reported	Replacedwe:	Not Reported
Wellabando:	Not Reported	Wellaban00:	Not Reported

Localid:	SP 26	Apprecdate:	19970512000000.000
Locreviewd:	20130301000000.000	Proposedco:	19970512000000.000
Permitappr:	19970512000000.000	Actualcons:	Not Reported
Completion:	19970520000000.000	Abandonrep:	Not Reported
Reclassify:	Not Reported	Potable:	No
Testtemp:	No	Gmz:	No
Wellpit:	No	Replacem00:	No
Allocrevie:	No	Sampled:	No
Cpcn:	No	Agprecdist:	No
Floodplain:	No	Smalllot:	No
Injection:	No	Pciv:	Yes
Emergency:	No	Confined:	No
Reviewable:	No	Existing:	No
Screentop:	18	Screenbase:	20
Screenmate:	PVC	Minwelldia:	2
Maxwelldia:	2		
Locid:	97597		
X:	228708.203125	Y:	78361.65625
Latitude:	38.705478		
Longitude:	-75.086627		
Locationme:	GPS-Differentially Corrected	County:	Sussex
Modgrid:	218-108	Watershed:	Lewes-Rehoboth Canal
Basin:	Inland Bays/Atlantic Ocean	Usgshydrol:	02060010
Licensenum:	925		
Wellcontra:	Connelly & Associates Inc		
Owner:	Amoco Corp		
Owneraddre:	3721 Highway 1, Rehoboth Beach, DE 19971 US		
Grouttop:	3	Groutbase:	16
Groutmater:	Neat Cement	Graveltop:	16
Gravelbase:	20	Gravelmate:	Gravel
Innercasin:	0	Innercas00:	18
Innercas01:	PVC	Site id:	DE1000000103695

BM317
NNW
1/2 - 1 Mile
Lower

DE WELLS **DE1000000011455**

Objectid:	11455		
Permitnumb:	239842		
Localwelli:	Not Reported	Welltype:	Agricultural - Within CPCN
Dgsid:	Not Reported	Taxid:	3-34-13.00-1665.00
Septicperm:	Not Reported	Wellauthco:	4628602
Wellstatus:	Completed		
Estmaxcapa:	0		
Estdailyus:	600		
Requiresal:	NO	Estconstru:	20120622000000.000
Proposeddr:	Not Reported	Formation:	Undetermined
Aquifer:	Undetermined	Pumpmaker:	Not Reported
Pumpintake:	0	Pumptestra:	0
Pumpratedc:	0		
Pumptestti:	0		
Pumpingwat:	0	Retainwell:	Not Reported
Staticwate:	0	Waterlevel:	Not Reported
Totaldepth:	130	Totaldep00:	0
Welltermun:	0	Welltermin:	Not Reported
Replacemen:	N	Replacedwe:	Not Reported
Wellabando:	Not Reported	Wellaban00:	Not Reported

Localid:	Not Reported	Apprecdate:	20120620073820.000
Locreviewd:	20120620073820.000	Proposedco:	20120620073820.000
Permitappr:	20120705000000.000	Actualcons:	Not Reported
Completion:	20130401165308.000	Abandonrep:	Not Reported
Reclassify:	Not Reported	Potable:	No
Testtemp:	No	Gmz:	No
Wellpit:	No	Replacem00:	No
Allocrevie:	No	Sampled:	No
Cpcn:	Yes	Agprecdist:	No
Floodplain:	No	Smalllot:	Yes
Injection:	No	Pciv:	No
Emergency:	No	Confined:	No
Reviewable:	No	Existing:	No
Screentop:	115	Screenbase:	125
Screenmate:	PVC	Minwelldia:	4
Maxwelldia:	4		
Locid:	952847		
X:	228048	Y:	80545.640625
Latitude:	38.725173		
Longitude:	-75.094127		
Locationme:	Address Matching-House Number	County:	Sussex
Modgrid:	206-112	Watershed:	Lewes-Rehoboth Canal
Basin:	Inland Bays/Atlantic Ocean	Usgshydrol:	02060010
Licensenum:	5416		
Wellcontra:	Willey & Company, Inc		
Owner:	Kern, Edward &Sandra		
Owneraddre:	1405 Fieldstone Road, Sinking Spring, PA 19608 US		
Grouttop:	0	Groutbase:	110
Groutmater:	Bentonite	Graveltop:	110
Gravelbase:	125	Gravelmate:	Gravel
Innercasin:	0	Innercas00:	115
Innercas01:	PVC	Site id:	DE1000000011455

BG318
WNW
1/2 - 1 Mile
Higher

DE WELLS **DE1000000085848**

Objectid:	85848		
Permitnumb:	232474		
Localwelli:	Not Reported	Welltype:	Domestic - Standard
Dgsid:	Not Reported	Taxid:	3-34-13.00-0845.00
Septicperm:	Not Reported	Wellauthco:	Not Reported
Wellstatus:	Permit Expired		
Estmaxcapa:	0		
Estdailyus:	500		
Requiresal:	NO	Estconstru:	20100831000000.000
Proposeddr:	Not Reported	Formation:	Not Reported
Aquifer:	Not Reported	Pumpmaker:	Not Reported
Pumpintake:	0	Pumptestra:	0
Pumpratedc:	0		
Pumptestti:	0		
Pumpingwat:	0	Retainwell:	Not Reported
Staticwate:	0	Waterlevel:	Not Reported
Totaldepth:	80	Totaldep00:	0
Welltermun:	0	Welltermin:	Not Reported
Replacemen:	Y	Replacedwe:	Not Reported
Wellabando:	Not Reported	Wellaban00:	Not Reported

Localid:	Not Reported	Apprecdate:	20100805073929.000
Locreviewd:	20100805073929.000	Proposedco:	20100805073929.000
Permitappr:	20100817000000.000	Actualcons:	Not Reported
Completion:	Not Reported	Abandonrep:	Not Reported
Reclassify:	Not Reported	Potable:	Yes
Testtemp:	No	Gmz:	No
Wellpit:	No	Replacem00:	Yes
Allocrevie:	No	Sampled:	No
Cpcn:	Yes	Agprecdist:	No
Floodplain:	No	Smalllot:	No
Injection:	No	Pciv:	No
Emergency:	No	Confined:	No
Reviewable:	No	Existing:	No
Screentop:	0	Screenbase:	0
Screenmate:	Not Reported	Minwelldia:	0
Maxwelldia:	0		
Locid:	893953		
X:	227360.09375	Y:	79904.6328125
Latitude:	38.71942		
Longitude:	-75.102063		
Locationme:	Address Matching-House Number	County:	Sussex
Modgrid:	208-112	Watershed:	Lewes-Rehoboth Canal
Basin:	Inland Bays/Atlantic Ocean	Usgshydrol:	02060010
Licensenum:	319		
Wellcontra:	Weber's Well Drilling Inc		
Owner:	Robey, Robert		
Owneraddre:	27 Sandalwood Drive, Rehoboth Beach, DE 19971 US		
Grouttop:	0	Groutbase:	0
Groutmater:	Not Reported	Graveltop:	0
Gravelbase:	0	Gravelmate:	Not Reported
Innercasin:	0	Innercas00:	0
Innercas01:	Not Reported	Site id:	DE1000000085848

BK319
NW
1/2 - 1 Mile
Lower

DE WELLS **DE1000000009264**

Objectid:	9264		
Permitnumb:	225213		
Localwelli:	Not Reported	Welltype:	Agricultural - Within CPCN
Dgsid:	Not Reported	Taxid:	3-34-13.00-1580.00
Septicperm:	central	Wellauthco:	3801135
Wellstatus:	Completed		
Estmaxcapa:	20		
Estdailyus:	300		
Requiresal:	NO	Estconstru:	Not Reported
Proposeddr:	Mud Rotary	Formation:	Undetermined
Aquifer:	Undetermined	Pumpmaker:	Not Reported
Pumpintake:	0	Pumptestra:	25
Pumpratedc:	0		
Pumptestti:	2		
Pumpingwat:	16	Retainwell:	N
Staticwate:	10	Waterlevel:	20090326000000.000
Totaldepth:	130	Totaldep00:	135
Welltermun:	8	Welltermin:	Pitless Adaptor
Replacemen:	N	Replacedwe:	Not Reported
Wellabando:	Not Reported	Wellaban00:	Not Reported

Localid:	Not Reported	Apprecdate:	20080806000000.000
Locreviewd:	20080807000000.000	Proposedco:	20080808000000.000
Permitappr:	20080808000000.000	Actualcons:	Not Reported
Completion:	20090402000000.000	Abandonrep:	Not Reported
Reclassify:	Not Reported	Potable:	No
Testtemp:	No	Gmz:	No
Wellpit:	No	Replacem00:	No
Allocrevie:	No	Sampled:	No
Cpcn:	Yes	Agprecdist:	No
Floodplain:	No	Smalllot:	No
Injection:	No	Pciv:	No
Emergency:	No	Confined:	No
Reviewable:	No	Existing:	No
Screentop:	115	Screenbase:	135
Screenmate:	PVC	Minwelldia:	4
Maxwelldia:	4		
Locid:	589130		
X:	227729	Y:	80380.296875
Latitude:	38.723694		
Longitude:	-75.097805		
Locationme:	Address Matching-House Number	County:	Sussex
Modgrid:	206-112	Watershed:	Lewes-Rehoboth Canal
Basin:	Inland Bays/Atlantic Ocean	Usgshydrol:	02060010
Licensenum:	201		
Wellcontra:	John's Well Drilling Inc		
Owner:	Russo, Jason J		
Owneraddre:	1520 O Street Northwest, Washington, DC 20005 US		
Grouttop:	0	Groutbase:	115
Groutmater:	Bentonite	Graveltop:	115
Gravelbase:	135	Gravelmate:	Gravel
Innercasin:	0	Innercas00:	115
Innercas01:	PVC	Site id:	DE1000000009264

320
ESE
1/2 - 1 Mile
Lower

DE WELLS **DE1000000008419**

Objectid:	8419		
Permitnumb:	217344		
Localwelli:	Not Reported	Welltype:	Agricultural - Within CPCN
Dgsid:	Not Reported	Taxid:	3-34-14.18-0124.00
Septicperm:	central	Wellauthco:	4213742
Wellstatus:	Completed		
Estmaxcapa:	10		
Estdailyus:	250		
Requiresal:	NO	Estconstru:	Not Reported
Proposeddr:	Mud Rotary	Formation:	Undetermined
Aquifer:	Undetermined	Pumpmaker:	Not Reported
Pumpintake:	0	Pumptestra:	25
Pumpratedc:	0		
Pumptestti:	2		
Pumpingwat:	30	Retainwell:	N
Staticwate:	18	Waterlevel:	20061221000000.000
Totaldepth:	80	Totaldep00:	156
Welltermun:	12	Welltermin:	Pitless Adaptor
Replacemen:	N	Replacedwe:	Not Reported
Wellabando:	Not Reported	Wellaban00:	Not Reported

Localid:	Not Reported	Apprecdate:	20061204000000.000
Locreviewd:	20061206000000.000	Proposedco:	20061208000000.000
Permitappr:	20061208000000.000	Actualcons:	Not Reported
Completion:	20070109000000.000	Abandonrep:	Not Reported
Reclassify:	Not Reported	Potable:	No
Testtemp:	No	Gmz:	No
Wellpit:	No	Replacem00:	No
Allocrevie:	No	Sampled:	No
Cpcn:	Yes	Agprecdist:	No
Floodplain:	No	Smalllot:	No
Injection:	No	Pciv:	Yes
Emergency:	No	Confined:	No
Reviewable:	No	Existing:	No
Screentop:	146	Screenbase:	156
Screenmate:	PVC	Minwelldia:	4
Maxwelldia:	4		
Locid:	322360		
X:	229500	Y:	79081.703125
Latitude:	38.711939		
Longitude:	-75.077496		
Locationme:	Address Matching-House Number	County:	Sussex
Modgrid:	218-110	Watershed:	Lewes-Rehoboth Canal
Basin:	Inland Bays/Atlantic Ocean	Usgshydrol:	02060010
Licensenum:	789		
Wellcontra:	Atlantic Well Drilling Inc		
Owner:	G S Cooper Limited Partnership		
Owneraddre:	13 New Castle Street, Rehoboth Beach, DE 19971-2909 US		
Grouttop:	0	Groutbase:	100
Groutmater:	Bentonite	Graveltop:	137
Gravelbase:	156	Gravelmate:	Gravel
Innercasin:	0	Innercas00:	146
Innercas01:	PVC	Site id:	DE1000000008419

BJ321
NNW
1/2 - 1 Mile
Lower

DE WELLS **DE1000000011841**

Objectid:	11841		
Permitnumb:	241859		
Localwelli:	Not Reported	Welltype:	Agricultural - Within CPCN
Dgsid:	Not Reported	Taxid:	3-34-13.00-1663.00
Septicperm:	Not Reported	Wellauthco:	6050551
Wellstatus:	Completed		
Estmaxcapa:	0		
Estdailyus:	300		
Requiresal:	NO	Estconstru:	20121228000000.000
Proposeddr:	Not Reported	Formation:	Undetermined
Aquifer:	Undetermined	Pumpmaker:	Not Reported
Pumpintake:	0	Pumptestra:	0
Pumpratedc:	0		
Pumptestti:	0		
Pumpingwat:	0	Retainwell:	Not Reported
Staticwate:	0	Waterlevel:	Not Reported
Totaldepth:	130	Totaldep00:	0
Welltermun:	0	Welltermin:	Not Reported
Replacemen:	N	Replacedwe:	Not Reported
Wellabando:	Not Reported	Wellaban00:	Not Reported

Localid:	Not Reported	Apprecdate:	20121218073406.000
Locreviewd:	20121218073406.000	Proposedco:	20121218073407.000
Permitappr:	20121221000000.000	Actualcons:	Not Reported
Completion:	20130307122005.000	Abandonrep:	Not Reported
Reclassify:	Not Reported	Potable:	No
Testtemp:	No	Gmz:	No
Wellpit:	No	Replacem00:	No
Allocrevie:	No	Sampled:	No
Cpcn:	Yes	Agprecdist:	No
Floodplain:	No	Smalllot:	Yes
Injection:	No	Pciv:	No
Emergency:	No	Confined:	No
Reviewable:	No	Existing:	No
Screentop:	117	Screenbase:	127
Screenmate:	PVC	Minwelldia:	4
Maxwelldia:	4		
Locid:	1013356		
X:	228001.09375	Y:	80537.609375
Latitude:	38.725102		
Longitude:	-75.094668		
Locationme:	Address Matching-House Number	County:	Sussex
Modgrid:	206-112	Watershed:	Lewes-Rehoboth Canal
Basin:	Inland Bays/Atlantic Ocean	Usgshydrol:	02060010
Licensenum:	5416		
Wellcontra:	Willey & Company, Inc		
Owner:	Larson, William		
Owneraddre:	905 Plum Street South West, Vienna, VA 22180 US		
Grouttop:	0	Groutbase:	70
Groutmater:	Bentonite	Graveltop:	115
Gravelbase:	127	Gravelmate:	Gravel
Innercasin:	0	Innercas00:	117
Innercas01:	PVC	Site id:	DE1000000011841

BJ322
NNW
1/2 - 1 Mile
Lower

DE WELLS **DE1000000010898**

Objectid:	10898		
Permitnumb:	236860		
Localwelli:	Lot 125	Welltype:	Agricultural - Within CPCN
Dgsid:	Not Reported	Taxid:	3-34-13.00-1572.00
Septicperm:	central	Wellauthco:	6788888
Wellstatus:	Completed		
Estmaxcapa:	0		
Estdailyus:	300		
Requiresal:	NO	Estconstru:	20110916000000.000
Proposeddr:	Mud Rotary	Formation:	Undetermined
Aquifer:	Undetermined	Pumpmaker:	Not Reported
Pumpintake:	0	Pumptestra:	35
Pumpratedc:	0		
Pumptestti:	1		
Pumpingwat:	20	Retainwell:	N
Staticwate:	12	Waterlevel:	20111031000000.000
Totaldepth:	110	Totaldep00:	128
Welltermun:	12	Welltermin:	Other
Replacemen:	N	Replacedwe:	Not Reported
Wellabando:	Not Reported	Wellaban00:	Not Reported

Localid:	Not Reported	Apprecdate:	20110901073723.000
Locreviewd:	20110901073723.000	Proposedco:	20110913000000.000
Permitappr:	20110913000000.000	Actualcons:	Not Reported
Completion:	20111031000000.000	Abandonrep:	Not Reported
Reclassify:	Not Reported	Potable:	No
Testtemp:	No	Gmz:	No
Wellpit:	No	Replacem00:	No
Allocrevie:	No	Sampled:	No
Cpcn:	Yes	Agprecdist:	No
Floodplain:	No	Smalllot:	Yes
Injection:	No	Pciv:	No
Emergency:	No	Confined:	No
Reviewable:	No	Existing:	No
Screentop:	118	Screenbase:	128
Screenmate:	PVC	Minwelldia:	4
Maxwelldia:	4		
Locid:	932925		
X:	227907.296875	Y:	80500.0078125
Latitude:	38.724767		
Longitude:	-75.095747		
Locationme:	Address Matching-House Number	County:	Sussex
Modgrid:	206-112	Watershed:	Lewes-Rehoboth Canal
Basin:	Inland Bays/Atlantic Ocean	Usgshydrol:	02060010
Licensenum:	5416		
Wellcontra:	Willey & Company, Inc		
Owner:	Francis, David		
Owneraddre:	8734 Hummingbird Court, Laurel, MD 20723 US		
Grouttop:	0	Groutbase:	70
Groutmater:	Bentonite	Graveltop:	115
Gravelbase:	128	Gravelmate:	Gravel
Innercasin:	0	Innercas00:	118
Innercas01:	PVC	Site id:	DE1000000010898

BN323
WSW
1/2 - 1 Mile
Lower

FED USGS **USGS40000231135**

Org. Identifier:	USGS-MD		
Formal name:	USGS Maryland Water Science Center		
Monloc Identifier:	USGS-384242075061001		
Monloc name:	Oi34-04		
Monloc type:	Well		
Monloc desc:	DGS Lat/Long:N384243W750609S		
Huc code:	02060010	Drainagearea value:	Not Reported
Drainagearea Units:	Not Reported	Contrib drainagearea:	Not Reported
Contrib drainagearea units:	Not Reported	Latitude:	38.7117788
Longitude:	-75.1024038	Sourcemap scale:	24000
Horiz Acc measure:	1	Horiz Acc measure units:	seconds
Horiz Collection method:	Interpolated from map		
Horiz coord refsys:	NAD83	Vert measure val:	25
Vert measure units:	feet	Vertacc measure val:	10
Vert accmeasure units:	feet		
Vertcollection method:	Interpolated from topographic map		
Vert coord refsys:	NGVD29	Countrycode:	US
Aquifername:	Northern Atlantic Coastal Plain aquifer system		
Formation type:	Columbia Group		

Aquifer type:	Not Reported		
Construction date:	19480101	Welldepth:	Not Reported
Welldepth units:	Not Reported	Wellholedepth:	35
Wellholedepth units:	ft		

Ground-water levels, Number of Measurements: 0

BG324
WNW
1/2 - 1 Mile
Higher

DE WELLS **DE1000000082616**

Objectid:	82616		
Permitnumb:	221216		
Localwelli:	lot 28	Welltype:	Domestic - Standard
Dgsid:	Not Reported	Taxid:	3-34-13.00-0845.00
Septicperm:	central	Wellauthco:	Not Reported
Wellstatus:	Permit Expired		
Estmaxcapa:	10		
Estdailyus:	500		
Requiresal:	NO	Estconstru:	Not Reported
Proposeddr:	Mud Rotary	Formation:	Not Reported
Aquifer:	Not Reported	Pumpmaker:	Not Reported
Pumpintake:	0	Pumptestra:	0
Pumpratedc:	0		
Pumptestti:	0		
Pumpingwat:	0	Retainwell:	N
Staticwate:	0	Waterlevel:	Not Reported
Totaldepth:	60	Totaldep00:	0
Welltermun:	0	Welltermin:	Not Reported
Replacemen:	N	Replacedwe:	Not Reported
Wellabando:	Not Reported	Wellaban00:	Not Reported
Localid:	Not Reported	Apprecdate:	20070917000000.000
Locreviewd:	20070917000000.000	Proposedco:	20071003000000.000
Permitappr:	20071003000000.000	Actualcons:	Not Reported
Completion:	Not Reported	Abandonrep:	Not Reported
Reclassify:	Not Reported	Potable:	Yes
Testtemp:	No	Gmz:	No
Wellpit:	No	Replacem00:	Yes
Allocrevie:	No	Sampled:	No
Cpcn:	Yes	Agprecdist:	No
Floodplain:	No	Smalllot:	No
Injection:	No	Pciv:	No
Emergency:	No	Confined:	No
Reviewable:	No	Existing:	No
Screentop:	0	Screenbase:	0
Screenmate:	Not Reported	Minwelldia:	0
Maxwelldia:	0		
Locid:	361429		
X:	227341	Y:	79894.296875
Latitude:	38.719328		
Longitude:	-75.102286		
Locationme:	Address Matching-House Number	County:	Sussex
Modgrid:	208-112	Watershed:	Lewes-Rehoboth Canal
Basin:	Inland Bays/Atlantic Ocean	Usgshydrol:	02060010
Licensenum:	319		
Wellcontra:	Weber's Well Drilling Inc		
Owner:	Robey, Robert		
Owneraddre:	27 Sandalwood Drive, Rehoboth Beach, DE 19971 US		
Grouttop:	0	Groutbase:	0
Groutmater:	Not Reported	Graveltop:	0
Gravelbase:	0	Gravelmate:	Not Reported

Innercasin:	0	Innercas00:	0
Innercas01:	Not Reported	Site id:	DE1000000082616

BO325
NNE **DE WELLS** **DE1000000005214**
1/2 - 1 Mile
Lower

Objectid:	5214		
Permitnumb:	213999		
Localwelli:	Not Reported	Welltype:	Agricultural - Standard
Dgsid:	Not Reported	Taxid:	3-34-14.09-0058.00
Septicperm:	Central	Wellauthco:	6238594
Wellstatus:	Completed		
Estmaxcapa:	30		
Estdailyus:	43200		
Requiresal:	NO	Estconstru:	Not Reported
Proposeddr:	Mud Rotary	Formation:	Undetermined
Aquifer:	Undetermined	Pumpmaker:	Not Reported
Pumpintake:	0	Pumptestra:	40
Pumpratedc:	0		
Pumptestti:	2		
Pumpingwat:	28	Retainwell:	N
Staticwate:	21	Waterlevel:	20060522000000.000
Totaldepth:	120	Totaldep00:	145
Welltermun:	12	Welltermin:	Pitless Adaptor
Replacemen:	N	Replacedwe:	Not Reported
Wellabando:	Not Reported	Wellaban00:	Not Reported
Localid:	Not Reported	Apprecdate:	20060330000000.000
Locreviewd:	20060331000000.000	Proposedco:	20060406000000.000
Permitappr:	20060406000000.000	Actualcons:	Not Reported
Completion:	20060524000000.000	Abandonrep:	Not Reported
Reclassify:	Not Reported	Potable:	No
Testtemp:	No	Gmz:	No
Wellpit:	No	Replacem00:	No
Allocrevie:	No	Sampled:	No
Cpcn:	No	Agprecdist:	No
Floodplain:	No	Smalllot:	No
Injection:	No	Pciv:	No
Emergency:	No	Confined:	No
Reviewable:	No	Existing:	No
Screentop:	130	Screenbase:	140
Screenmate:	PVC	Minwelldia:	4
Maxwelldia:	4		
Locid:	312680		
X:	228694	Y:	80589.6015625
Latitude:	38.725549		
Longitude:	-75.0867		
Locationme:	GIS High Accuracy Interpolation	County:	Sussex
Modgrid:	210-114	Watershed:	Lewes-Rehoboth Canal
Basin:	Inland Bays/Atlantic Ocean	Usgshydrol:	02060010
Licensenum:	4427		
Wellcontra:	Aquatech Water Specialties, LLC		
Owner:	Malmberg III, Constantine F		
Owneraddre:	30 The Green, Dover, DE 19901 US		
Grouttop:	0	Groutbase:	50
Groutmater:	Bentonite	Graveltop:	125
Gravelbase:	140	Gravelmate:	Gravel

Innercasin:	0	Innercas00:	130
Innercas01:	PVC	Site id:	DE1000000005214

BF326
North
1/2 - 1 Mile
Lower

DE WELLS **DE1000000010129**

Objectid:	10129		
Permitnumb:	233011		
Localwelli:	Not Reported	Welltype:	Agricultural - Within CPCN
Dgsid:	Not Reported	Taxid:	3-34-13.00-1478.00
Septicperm:	central	Wellauthco:	5637217
Wellstatus:	Completed		
Estmaxcapa:	15		
Estdailyus:	500		
Requiresal:	NO	Estconstru:	Not Reported
Proposeddr:	Mud Rotary	Formation:	Undetermined
Aquifer:	Undetermined	Pumpmaker:	Not Reported
Pumpintake:	0	Pumptestra:	40
Pumpratedc:	0		
Pumptestti:	1		
Pumpingwat:	60	Retainwell:	N
Staticwate:	18	Waterlevel:	20110308000000.000
Totaldepth:	125	Totaldep00:	129
Welltermun:	24	Welltermin:	Pitless Adaptor
Replacemen:	N	Replacedwe:	Not Reported
Wellabando:	Not Reported	Wellaban00:	Not Reported
Localid:	Not Reported	Apprecdate:	20100915000000.000
Locreviewd:	20100915000000.000	Proposedco:	20100922000000.000
Permitappr:	20100922000000.000	Actualcons:	Not Reported
Completion:	20110302000000.000	Abandonrep:	Not Reported
Reclassify:	Not Reported	Potable:	No
Testtemp:	No	Gmz:	No
Wellpit:	No	Replacem00:	No
Allocrevie:	No	Sampled:	No
Cpcn:	Yes	Agprecdist:	No
Floodplain:	Yes	Smalllot:	No
Injection:	No	Pciv:	No
Emergency:	No	Confined:	No
Reviewable:	No	Existing:	No
Screentop:	114	Screenbase:	129
Screenmate:	PVC	Minwelldia:	4
Maxwelldia:	4		
Locid:	899211		
X:	228370	Y:	80628.296875
Latitude:	38.725908		
Longitude:	-75.090424		
Locationme:	Address Matching-House Number	County:	Sussex
Modgrid:	206-112	Watershed:	Lewes-Rehoboth Canal
Basin:	Inland Bays/Atlantic Ocean	Usgshydrol:	02060010
Licensenum:	789		
Wellcontra:	Atlantic Well Drilling Inc		
Owner:	Nvr Inc		
Owneraddre:	32448 Royal Boulevard, Suite B, Dagsboro, DE 19939 US		
Grouttop:	0	Groutbase:	90
Groutmater:	Bentonite	Graveltop:	90
Gravelbase:	129	Gravelmate:	Gravel

Innercasin:	0	Innercas00:	114
Innercas01:	PVC	Site id:	DE1000000010129

327
South
1/2 - 1 Mile
Lower

DE WELLS **DE1000000124872**

Objectid:	124872		
Permitnumb:	34481		
Localwelli:	Not Reported	Welltype:	Other - Standard
Dgsid:	Not Reported	Taxid:	Not Reported
Septicperm:	Not Reported	Wellauthco:	Not Reported
Wellstatus:	Active		
Estmaxcapa:	30		
Estdailyus:	100		
Requiresal:	NO	Estconstru:	19750723000000.000
Proposeddr:	Unknown	Formation:	Undetermined
Aquifer:	Undetermined	Pumpmaker:	Not Reported
Pumpintake:	0	Pumptestra:	30
Pumpratedc:	0		
Pumptestti:	.5		
Pumpingwat:	16	Retainwell:	0
Staticwate:	16	Waterlevel:	19750723000000.000
Totaldepth:	0	Totaldep00:	53
Welltermun:	18	Welltermin:	Other
Replacemen:	Not Reported	Replacedwe:	Not Reported
Wellabando:	Not Reported	Wellaban00:	Not Reported
Localid:	Dasey Rd	Apprecdate:	19750603000000.000
Locreviewd:	19750603000000.000	Proposedco:	19750603000000.000
Permitappr:	19750603000000.000	Actualcons:	Not Reported
Completion:	19750723000000.000	Abandonrep:	Not Reported
Reclassify:	Not Reported	Potable:	No
Testtemp:	No	Gmz:	No
Wellpit:	No	Replacem00:	No
Allocrevie:	No	Sampled:	No
Cpcn:	No	Agprecdist:	No
Floodplain:	No	Smalllot:	No
Injection:	No	Pciv:	No
Emergency:	No	Confined:	No
Reviewable:	No	Existing:	No
Screentop:	43	Screenbase:	53
Screenmate:	Other	Minwelldia:	0
Maxwelldia:	0		
Locid:	82900		
X:	228430	Y:	78298.796875
Latitude:	38.704921		
Longitude:	-75.089828		
Locationme:	GIS High Accuracy Interpolation	County:	Sussex
Modgrid:	216-106	Watershed:	Rehoboth Bay
Basin:	Inland Bays/Atlantic Ocean	Usgshydrol:	02060010
Licensenum:	4058		
Wellcontra:	Walter E Welldriler		
Owner:	Cronin, John		
Owneraddre:	PO Box 634, Rehoboth Beach, DE 19971 US		
Grouttop:	0	Groutbase:	0
Groutmater:	Not Reported	Graveltop:	43
Gravelbase:	58	Gravelmate:	Gravel

Innercasin:	0	Innercas00:	43
Innercas01:	PVC	Site id:	DE1000000124872

BJ328
NNW
1/2 - 1 Mile
Lower

DE WELLS **DE1000000010151**

Objectid:	10151		
Permitnumb:	233186		
Localwelli:	Not Reported	Welltype:	Agricultural - Within CPCN
Dgsid:	Not Reported	Taxid:	3-34-13.00-1571.00
Septicperm:	central	Wellauthco:	3062491
Wellstatus:	Completed		
Estmaxcapa:	20		
Estdailyus:	300		
Requiresal:	NO	Estconstru:	Not Reported
Proposeddr:	Mud Rotary	Formation:	Undetermined
Aquifer:	Undetermined	Pumpmaker:	Not Reported
Pumpintake:	0	Pumptestra:	50
Pumpratedc:	0		
Pumptestti:	2		
Pumpingwat:	25	Retainwell:	N
Staticwate:	16	Waterlevel:	20101105000000.000
Totaldepth:	130	Totaldep00:	135
Welltermun:	12	Welltermin:	Pitless Adaptor
Replacemen:	N	Replacedwe:	Not Reported
Wellabando:	Not Reported	Wellaban00:	Not Reported
Localid:	Not Reported	Apprecdate:	20100928000000.000
Locreviewd:	20100929000000.000	Proposedco:	20101001000000.000
Permitappr:	20101001000000.000	Actualcons:	Not Reported
Completion:	20101101000000.000	Abandonrep:	Not Reported
Reclassify:	Not Reported	Potable:	No
Testtemp:	No	Gmz:	No
Wellpit:	No	Replacem00:	No
Allocrevie:	No	Sampled:	No
Cpcn:	Yes	Agprecdist:	No
Floodplain:	No	Smalllot:	No
Injection:	No	Pciv:	No
Emergency:	No	Confined:	No
Reviewable:	No	Existing:	No
Screentop:	120	Screenbase:	130
Screenmate:	PVC	Minwelldia:	4
Maxwelldia:	4		
Locid:	900233		
X:	227922	Y:	80520.703125
Latitude:	38.724953		
Longitude:	-75.09558		
Locationme:	Address Matching-House Number	County:	Sussex
Modgrid:	206-112	Watershed:	Lewes-Rehoboth Canal
Basin:	Inland Bays/Atlantic Ocean	Usgshydrol:	02060010
Licensenum:	4427		
Wellcontra:	Aquatech Water Specialties, LLC		
Owner:	Oliff, Noel C		
Owneraddre:	898 Kings Retreat Drive, Davidsonville, MD 21035 US		
Grouttop:	0	Groutbase:	50
Groutmater:	Bentonite	Graveltop:	118
Gravelbase:	130	Gravelmate:	Gravel

Innercasin:	0	Innercas00:	120
Innercas01:	PVC	Site id:	DE1000000010151

BK329
NW
1/2 - 1 Mile
Lower

DE WELLS **DE1000000012497**

Objectid:	12497		
Permitnumb:	244814		
Localwelli:	Not Reported	Welltype:	Agricultural - Within CPCN
Dgsid:	Not Reported	Taxid:	3-34-13.00-1527.00
Septicperm:	Central	Wellauthco:	Not Reported
Wellstatus:	Issued		
Estmaxcapa:	0		
Estdailyus:	28800		
Requiresal:	NO	Estconstru:	20130917000000.000
Proposeddr:	Unknown	Formation:	Not Reported
Aquifer:	Not Reported	Pumpmaker:	Not Reported
Pumpintake:	0	Pumptestra:	0
Pumpratedc:	0		
Pumptestti:	0		
Pumpingwat:	0	Retainwell:	N
Staticwate:	0	Waterlevel:	Not Reported
Totaldepth:	130	Totaldep00:	0
Welltermun:	0	Welltermin:	Not Reported
Replacemen:	N	Replacedwe:	Not Reported
Wellabando:	Not Reported	Wellaban00:	Not Reported
Localid:	Not Reported	Apprecdate:	20130918092657.000
Locreviewd:	20130918092657.000	Proposedco:	20130925000000.000
Permitappr:	20130925000000.000	Actualcons:	Not Reported
Completion:	Not Reported	Abandonrep:	Not Reported
Reclassify:	Not Reported	Potable:	No
Testtemp:	No	Gmz:	No
Wellpit:	No	Replacem00:	No
Allocrevie:	No	Sampled:	No
Cpcn:	Yes	Agprecdist:	No
Floodplain:	No	Smalllot:	Yes
Injection:	No	Pciv:	No
Emergency:	No	Confined:	No
Reviewable:	No	Existing:	No
Screentop:	0	Screenbase:	0
Screenmate:	Not Reported	Minwelldia:	0
Maxwelldia:	0		
Locid:	1034983		
X:	227756.796875	Y:	80427.8828125
Latitude:	38.724122		
Longitude:	-75.097482		
Locationme:	Address Matching-House Number	County:	Sussex
Modgrid:	206-112	Watershed:	Lewes-Rehoboth Canal
Basin:	Inland Bays/Atlantic Ocean	Usgshydrol:	02060010
Licensenum:	4427		
Wellcontra:	Aquatech Water Specialties, LLC		
Owner:	Delorenzo, Marianne		
Owneraddre:	1017 Shadowlawn Drive, Green Brook, NJ 08812 US		
Grouttop:	0	Groutbase:	0
Groutmater:	Not Reported	Graveltop:	0
Gravelbase:	0	Gravelmate:	Not Reported

Innercasin:	0	Innercas00:	0
Innercas01:	Not Reported	Site id:	DE1000000012497

BO330
North
1/2 - 1 Mile
Lower

DE WELLS **DE1000000010450**

Objectid:	10450		
Permitnumb:	235196		
Localwelli:	Not Reported	Welltype:	Agricultural - Within CPCN
Dgsid:	Not Reported	Taxid:	3-34-14.09-0009.00
Septicperm:	Not Reported	Wellauthco:	3552284
Wellstatus:	Completed		
Estmaxcapa:	0		
Estdailyus:	750		
Requiresal:	NO	Estconstru:	20110425000000.000
Proposeddr:	Mud Rotary	Formation:	Undetermined
Aquifer:	Undetermined	Pumpmaker:	Not Reported
Pumpintake:	0	Pumptestra:	50
Pumpratedc:	0		
Pumptestti:	1		
Pumpingwat:	20	Retainwell:	Not Reported
Staticwate:	12	Waterlevel:	20111130000000.000
Totaldepth:	60	Totaldep00:	170
Welltermun:	24	Welltermin:	Pitless Adaptor
Replacemen:	N	Replacedwe:	Not Reported
Wellabando:	Not Reported	Wellaban00:	Not Reported
Localid:	Not Reported	Apprecdate:	20110419092838.000
Locreviewd:	20110419092838.000	Proposedco:	20110419092838.000
Permitappr:	20110425000000.000	Actualcons:	Not Reported
Completion:	20110831000000.000	Abandonrep:	Not Reported
Reclassify:	Not Reported	Potable:	No
Testtemp:	No	Gmz:	No
Wellpit:	No	Replacem00:	No
Allocrevie:	No	Sampled:	No
Cpcn:	Yes	Agprecdist:	No
Floodplain:	No	Smalllot:	No
Injection:	No	Pciv:	No
Emergency:	No	Confined:	No
Reviewable:	No	Existing:	No
Screentop:	160	Screenbase:	170
Screenmate:	PVC	Minwelldia:	4
Maxwelldia:	4		
Locid:	922697		
X:	228627.703125	Y:	80614.7734375
Latitude:	38.725777		
Longitude:	-75.087458		
Locationme:	Address Matching-House Number	County:	Sussex
Modgrid:	210-114	Watershed:	Lewes-Rehoboth Canal
Basin:	Inland Bays/Atlantic Ocean	Usgshydrol:	02060010
Licensenum:	319		
Wellcontra:	Weber’s Well Drilling Inc		
Owner:	Stakias, Michael		
Owneraddre:	1860 Colt Road, Media, PA 19063 US		
Grouttop:	0	Groutbase:	40
Groutmater:	Bentonite	Graveltop:	160
Gravelbase:	170	Gravelmate:	Gravel

Innercasin:	0	Innercas00:	160
Innercas01:	PVC	Site id:	DE1000000010450

BP331
NW
1/2 - 1 Mile
Higher

DE WELLS **DE1000000012129**

Objectid:	12129		
Permitnumb:	243437		
Localwelli:	Not Reported	Welltype:	Agricultural - Within CPCN
Dgsid:	Not Reported	Taxid:	3-34-13.00-1748.00
Septicperm:	Central	Wellauthco:	3671970
Wellstatus:	Completed		
Estmaxcapa:	0		
Estdailyus:	43200		
Requiresal:	NO	Estconstru:	20130506000000.000
Proposeddr:	Mud Rotary	Formation:	Undetermined
Aquifer:	Undetermined	Pumpmaker:	Not Reported
Pumpintake:	0	Pumptestra:	50
Pumpratedc:	0		
Pumptestti:	2		
Pumpingwat:	25	Retainwell:	Not Reported
Staticwate:	15	Waterlevel:	20130808000000.000
Totaldepth:	130	Totaldep00:	135
Welltermun:	12	Welltermin:	Pitless Adaptor
Replacemen:	N	Replacedwe:	Not Reported
Wellabando:	Not Reported	Wellaban00:	Not Reported
Localid:	Not Reported	Apprecdate:	20130507072357.000
Locreviewd:	20130507072357.000	Proposedco:	20130507072357.000
Permitappr:	20130513000000.000	Actualcons:	Not Reported
Completion:	20130806000000.000	Abandonrep:	Not Reported
Reclassify:	Not Reported	Potable:	No
Testtemp:	No	Gmz:	No
Wellpit:	No	Replacem00:	No
Allocrevie:	No	Sampled:	No
Cpcn:	Yes	Agprecdist:	No
Floodplain:	No	Smalllot:	No
Injection:	No	Pciv:	No
Emergency:	No	Confined:	No
Reviewable:	No	Existing:	No
Screentop:	122	Screenbase:	132
Screenmate:	PVC	Minwelldia:	4
Maxwelldia:	4		
Locid:	1022036		
X:	227585.40625	Y:	80299.671875
Latitude:	38.722972		
Longitude:	-75.099457		
Locationme:	Address Matching-House Number	County:	Sussex
Modgrid:	206-112	Watershed:	Lewes-Rehoboth Canal
Basin:	Inland Bays/Atlantic Ocean	Usgshydrol:	02060010
Licensenum:	4427		
Wellcontra:	Aquatech Water Specialties, LLC		
Owner:	Cp Townhomes Llc		
Owneraddre:	105 Foulk Road, Wilmington, DE 19803 US		
Grouttop:	0	Groutbase:	50
Groutmater:	Bentonite	Graveltop:	120
Gravelbase:	132	Gravelmate:	Gravel

Innercasin:	0	Innercas00:	122
Innercas01:	PVC	Site id:	DE1000000012129

BL332
SE
1/2 - 1 Mile
Lower

DE WELLS **DE1000000014458**

Objectid:	14458		
Permitnumb:	230818		
Localwelli:	Not Reported	Welltype:	Dewater - Standard
Dgsid:	Not Reported	Taxid:	3-34-20.05-0000.00
Septicperm:	Not Reported	Wellauthco:	Not Reported
Wellstatus:	Permit Expired		
Estmaxcapa:	400		
Estdailyus:	576000		
Requiresal:	NO	Estconstru:	Not Reported
Proposeddr:	Washed	Formation:	Not Reported
Aquifer:	Not Reported	Pumpmaker:	Not Reported
Pumpintake:	0	Pumptestra:	0
Pumpratedc:	0		
Pumptestti:	0		
Pumpingwat:	0	Retainwell:	N
Staticwate:	0	Waterlevel:	Not Reported
Totaldepth:	16	Totaldep00:	0
Welltermun:	0	Welltermin:	Not Reported
Replacemen:	N	Replacedwe:	Not Reported
Wellabando:	Not Reported	Wellaban00:	Not Reported
Localid:	Not Reported	Apprecdate:	20100315000000.000
Locreviewd:	20100318000000.000	Proposedco:	20100427000000.000
Permitappr:	20100427000000.000	Actualcons:	Not Reported
Completion:	Not Reported	Abandonrep:	Not Reported
Reclassify:	Not Reported	Potable:	No
Testtemp:	Yes	Gmz:	No
Wellpit:	No	Replacem00:	No
Allocrevie:	Yes	Sampled:	No
Cpcn:	Yes	Agprecdist:	No
Floodplain:	No	Smalllot:	No
Injection:	No	Pciv:	No
Emergency:	No	Confined:	No
Reviewable:	Yes	Existing:	No
Screentop:	0	Screenbase:	0
Screenmate:	Not Reported	Minwelldia:	0
Maxwelldia:	0		
Locid:	827637		
X:	229343	Y:	78735
Latitude:	38.708821		
Longitude:	-75.079315		
Locationme:	Address Matching-House Number	County:	Sussex
Modgrid:	218-110	Watershed:	Lewes-Rehoboth Canal
Basin:	Inland Bays/Atlantic Ocean	Usgshydrol:	02060010
Licensenum:	384		
Wellcontra:	Teal Construction Inc		
Owner:	City Of Rehoboth Beach		
Owneraddre:	229 Rehoboth Avenue, Rehoboth Beach, DE 19971 US		
Grouttop:	0	Groutbase:	0
Groutmater:	Not Reported	Graveltop:	0
Gravelbase:	0	Gravelmate:	Not Reported

Innercasin:	0	Innercas00:	0
Innercas01:	Not Reported	Site id:	DE1000000014458

333
East
1/2 - 1 Mile
Lower

DE WELLS **DE1000000013736**

Objectid:	13736		
Permitnumb:	212959		
Localwelli:	0	Welltype:	Dewater - Standard
Dgsid:	0	Taxid:	3-34-14.00-0000.00
Septicperm:	Not Reported	Wellauthco:	Not Reported
Wellstatus:	Well Abandoned		
Estmaxcapa:	30		
Estdailyus:	43200		
Requiresal:	NO	Estconstru:	20060118000000.000
Proposeddr:	Jetted	Formation:	Undetermined
Aquifer:	Undetermined	Pumpmaker:	Not Reported
Pumpintake:	0	Pumptestra:	0
Pumpratedc:	0		
Pumptestti:	0		
Pumpingwat:	0	Retainwell:	0
Staticwate:	0	Waterlevel:	20060118000000.000
Totaldepth:	10	Totaldep00:	12
Welltermun:	0	Welltermin:	Other
Replacemen:	Y	Replacedwe:	Not Reported
Wellabando:	Not Reported	Wellaban00:	Bad Water
Localid:	Not Reported	Apprecdate:	20060112000000.000
Locreviewd:	20060113000000.000	Proposedco:	20060118000000.000
Permitappr:	20060118000000.000	Actualcons:	Not Reported
Completion:	20060602000000.000	Abandonrep:	20060223000000.000
Reclassify:	Not Reported	Potable:	No
Testtemp:	Yes	Gmz:	No
Wellpit:	No	Replacem00:	No
Allocrevie:	Yes	Sampled:	No
Cpcn:	Yes	Agprecdist:	No
Floodplain:	Yes	Smalllot:	No
Injection:	No	Pciv:	No
Emergency:	No	Confined:	No
Reviewable:	Yes	Existing:	No
Screentop:	13	Screenbase:	12
Screenmate:	PVC	Minwelldia:	1.5
Maxwelldia:	1.5		
Locid:	312595		
X:	229594	Y:	79590.8984375
Latitude:	38.716522		
Longitude:	-75.076393		
Locationme:	GIS High Accuracy Interpolation	County:	Sussex
Modgrid:	218-110	Watershed:	Lewes-Rehoboth Canal
Basin:	Inland Bays/Atlantic Ocean	Usgshydrol:	02060010
Licensenum:	417		
Wellcontra:	Griffin Dewatering Corporation		
Owner:	City Of Rehoboth Beach		
Owneraddre:	229 Rehoboth Avenue, Rehoboth Beach, DE 19971 US		
Grouttop:	0	Groutbase:	12
Groutmater:	Cuttings	Graveltop:	0
Gravelbase:	0	Gravelmate:	Not Reported

Innercasin:	0	Innercas00:	13
Innercas01:	PVC	Site id:	DE1000000013736

BK334
NW
1/2 - 1 Mile
Lower

DE WELLS **DE1000000010064**

Objectid:	10064		
Permitnumb:	232470		
Localwelli:	Not Reported	Welltype:	Agricultural - Within CPCN
Dgsid:	Not Reported	Taxid:	3-34-13.00-1524.00
Septicperm:	Not Reported	Wellauthco:	6423780
Wellstatus:	Completed		
Estmaxcapa:	0		
Estdailyus:	300		
Requiresal:	NO	Estconstru:	20100903000000.000
Proposeddr:	Mud Rotary	Formation:	Undetermined
Aquifer:	Undetermined	Pumpmaker:	Not Reported
Pumpintake:	0	Pumptestra:	20
Pumpratedc:	0		
Pumptestti:	1		
Pumpingwat:	0	Retainwell:	Not Reported
Staticwate:	0	Waterlevel:	20101104000000.000
Totaldepth:	60	Totaldep00:	120
Welltermun:	12	Welltermin:	Pitless Adaptor
Replacemen:	N	Replacedwe:	Not Reported
Wellabando:	Not Reported	Wellaban00:	Not Reported
Localid:	Not Reported	Apprecdate:	20100805072917.000
Locreviewd:	20100805072917.000	Proposedco:	20100805072917.000
Permitappr:	20100813000000.000	Actualcons:	Not Reported
Completion:	20100917000000.000	Abandonrep:	Not Reported
Reclassify:	Not Reported	Potable:	No
Testtemp:	No	Gmz:	No
Wellpit:	No	Replacem00:	No
Allocrevie:	No	Sampled:	No
Cpcn:	Yes	Agprecdist:	No
Floodplain:	No	Smalllot:	Yes
Injection:	No	Pciv:	No
Emergency:	No	Confined:	No
Reviewable:	No	Existing:	No
Screentop:	110	Screenbase:	120
Screenmate:	PVC	Minwelldia:	4
Maxwelldia:	4		
Locid:	893942		
X:	227674.5	Y:	80387.5234375
Latitude:	38.723761		
Longitude:	-75.098429		
Locationme:	Address Matching-House Number	County:	Sussex
Modgrid:	206-112	Watershed:	Lewes-Rehoboth Canal
Basin:	Inland Bays/Atlantic Ocean	Usgshydrol:	02060010
Licensenum:	5416		
Wellcontra:	Willey & Company, Inc		
Owner:	Taylor, Robert		
Owneraddre:	2312 North Richmond Street, Arlington, VA 22207 US		
Grouttop:	0	Groutbase:	60
Groutmater:	Bentonite	Graveltop:	105
Gravelbase:	120	Gravelmate:	Gravel

Innercasin:	0	Innercas00:	110
Innercas01:	PVC	Site id:	DE1000000010064

BJ335
NNW
1/2 - 1 Mile
Lower

DE WELLS **DE1000000010909**

Objectid:	10909		
Permitnumb:	236894		
Localwelli:	Lot 122	Welltype:	Agricultural - Within CPCN
Dgsid:	Not Reported	Taxid:	3-34-13.00-1569.00
Septicperm:	central	Wellauthco:	6904850
Wellstatus:	Completed		
Estmaxcapa:	0		
Estdailyus:	300		
Requiresal:	NO	Estconstru:	20110923000000.000
Proposeddr:	Mud Rotary	Formation:	Undetermined
Aquifer:	Undetermined	Pumpmaker:	Not Reported
Pumpintake:	0	Pumptestra:	35
Pumpratedc:	0		
Pumptestti:	1		
Pumpingwat:	21	Retainwell:	N
Staticwate:	12	Waterlevel:	20111221000000.000
Totaldepth:	130	Totaldep00:	130
Welltermun:	12	Welltermin:	None
Replacemen:	N	Replacedwe:	Not Reported
Wellabando:	Not Reported	Wellaban00:	Not Reported
Localid:	Not Reported	Apprecdate:	20110902130957.000
Locreviewd:	20110902130957.000	Proposedco:	20110913000000.000
Permitappr:	20110913000000.000	Actualcons:	Not Reported
Completion:	20111219000000.000	Abandonrep:	Not Reported
Reclassify:	Not Reported	Potable:	No
Testtemp:	No	Gmz:	No
Wellpit:	No	Replacem00:	No
Allocrevie:	No	Sampled:	No
Cpcn:	Yes	Agprecdist:	No
Floodplain:	No	Smalllot:	Yes
Injection:	No	Pciv:	No
Emergency:	No	Confined:	No
Reviewable:	No	Existing:	No
Screentop:	120	Screenbase:	130
Screenmate:	PVC	Minwelldia:	4
Maxwelldia:	4		
Locid:	933102		
X:	227945.5	Y:	80552.7890625
Latitude:	38.725241		
Longitude:	-75.095306		
Locationme:	Address Matching-House Number	County:	Sussex
Modgrid:	206-112	Watershed:	Lewes-Rehoboth Canal
Basin:	Inland Bays/Atlantic Ocean	Usgshydrol:	02060010
Licensenum:	5416		
Wellcontra:	Willey & Company, Inc		
Owner:	Cherico, James		
Owneraddre:	37447 Liverpool Lane, Rehoboth Beach, DE 19971 US		
Grouttop:	0	Groutbase:	60
Groutmater:	Bentonite	Graveltop:	120
Gravelbase:	130	Gravelmate:	Gravel

Innercasin:	0	Innercas00:	120
Innercas01:	PVC	Site id:	DE1000000010909

BJ336
NNW
1/2 - 1 Mile
Lower

DE WELLS **DE1000000010910**

Objectid:	10910		
Permitnumb:	236895		
Localwelli:	Lot 120	Welltype:	Agricultural - Within CPCN
Dgsid:	Not Reported	Taxid:	3-34-13.00-1567.00
Septicperm:	central	Wellauthco:	4559388
Wellstatus:	Completed		
Estmaxcapa:	0		
Estdailyus:	300		
Requiresal:	NO	Estconstru:	20110922000000.000
Proposeddr:	Mud Rotary	Formation:	Undetermined
Aquifer:	Undetermined	Pumpmaker:	Not Reported
Pumpintake:	0	Pumptestra:	35
Pumpratedc:	0		
Pumptestti:	1		
Pumpingwat:	21	Retainwell:	N
Staticwate:	12	Waterlevel:	20120103000000.000
Totaldepth:	130	Totaldep00:	129
Welltermun:	12	Welltermin:	Other
Replacemen:	N	Replacedwe:	Not Reported
Wellabando:	Not Reported	Wellaban00:	Not Reported
Localid:	Not Reported	Apprecdate:	20110902131122.000
Locreviewd:	20110902131122.000	Proposedco:	20110913000000.000
Permitappr:	20110913000000.000	Actualcons:	Not Reported
Completion:	20111227000000.000	Abandonrep:	Not Reported
Reclassify:	Not Reported	Potable:	No
Testtemp:	No	Gmz:	No
Wellpit:	No	Replacem00:	No
Allocrevie:	No	Sampled:	No
Cpcn:	Yes	Agprecdist:	No
Floodplain:	No	Smalllot:	Yes
Injection:	No	Pciv:	No
Emergency:	No	Confined:	No
Reviewable:	No	Existing:	No
Screentop:	119	Screenbase:	129
Screenmate:	PVC	Minwelldia:	4
Maxwelldia:	4		
Locid:	933105		
X:	227985.5	Y:	80578
Latitude:	38.725467		
Longitude:	-75.094845		
Locationme:	Address Matching-House Number	County:	Sussex
Modgrid:	206-112	Watershed:	Lewes-Rehoboth Canal
Basin:	Inland Bays/Atlantic Ocean	Usgshydrol:	02060010
Licensenum:	5416		
Wellcontra:	Willey & Company, Inc		
Owner:	Dement, Janice		
Owneraddre:	9922 Cottrell Terrace, Silver Spring, MD 20903 US		
Grouttop:	0	Groutbase:	50
Groutmater:	Bentonite	Graveltop:	115
Gravelbase:	129	Gravelmate:	Gravel

Innercasin:	0	Innercas00:	119
Innercas01:	PVC	Site id:	DE1000000010910

BQ337
NNE **DE WELLS** **DE1000000011555**
1/2 - 1 Mile
Lower

Objectid:	11555		
Permitnumb:	240216		
Localwelli:	Lot 1 1/2	Welltype:	Agricultural - Within CPCN
Dgsid:	Not Reported	Taxid:	3-34-14.09-0101.00
Septicperm:	central	Wellauthco:	Not Reported
Wellstatus:	Permit Expired		
Estmaxcapa:	20		
Estdailyus:	28800		
Requiresal:	NO	Estconstru:	Not Reported
Proposeddr:	Mud Rotary	Formation:	Not Reported
Aquifer:	Not Reported	Pumpmaker:	Not Reported
Pumpintake:	0	Pumptestra:	0
Pumpratedc:	0		
Pumptestti:	0		
Pumpingwat:	0	Retainwell:	N
Staticwate:	0	Waterlevel:	Not Reported
Totaldepth:	120	Totaldep00:	0
Welltermun:	0	Welltermin:	Not Reported
Replacemen:	N	Replacedwe:	Not Reported
Wellabando:	Not Reported	Wellaban00:	Not Reported
Localid:	Not Reported	Apprecdate:	20120719000000.000
Locreviewd:	20120720000000.000	Proposedco:	20120724000000.000
Permitappr:	20120724000000.000	Actualcons:	Not Reported
Completion:	Not Reported	Abandonrep:	Not Reported
Reclassify:	Not Reported	Potable:	No
Testtemp:	No	Gmz:	No
Wellpit:	No	Replacem00:	No
Allocrevie:	No	Sampled:	No
Cpcn:	No	Agprecdist:	No
Floodplain:	No	Smalllot:	No
Injection:	No	Pciv:	No
Emergency:	No	Confined:	No
Reviewable:	No	Existing:	No
Screentop:	0	Screenbase:	0
Screenmate:	Not Reported	Minwelldia:	0
Maxwelldia:	0		
Locid:	954781		
X:	229032.796875	Y:	80488.5078125
Latitude:	38.724627		
Longitude:	-75.082806		
Locationme:	GPS-Differentially Corrected	County:	Sussex
Modgrid:	218-110	Watershed:	Lewes-Rehoboth Canal
Basin:	Inland Bays/Atlantic Ocean	Usgshydrol:	02060010
Licensenum:	4427		
Wellcontra:	Aquatech Water Specialties, LLC		
Owner:	Reed, Robert & Debora		
Owneraddre:	96 Tidewaters Henlopen Acres, Rehoboth Beach, DE 19971 US		
Grouttop:	0	Groutbase:	0
Groutmater:	Not Reported	Graveltop:	0
Gravelbase:	0	Gravelmate:	Not Reported

Innercasin:	0	Innercas00:	0
Innercas01:	Not Reported	Site id:	DE1000000011555

BR338
SW
1/2 - 1 Mile
Lower

DE WELLS **DE1000000003818**

Objectid:	3818		
Permitnumb:	170993		
Localwelli:	Not Reported	Welltype:	Agricultural - Standard
Dgsid:	Not Reported	Taxid:	Not Reported
Septicperm:	Not Reported	Wellauthco:	Not Reported
Wellstatus:	Permit Expired		
Estmaxcapa:	25		
Estdailyus:	300		
Requiresal:	NO	Estconstru:	Not Reported
Proposeddr:	Unknown	Formation:	Not Reported
Aquifer:	Not Reported	Pumpmaker:	Not Reported
Pumpintake:	0	Pumptestra:	0
Pumpratedc:	0		
Pumptestti:	0		
Pumpingwat:	0	Retainwell:	0
Staticwate:	0	Waterlevel:	Not Reported
Totaldepth:	0	Totaldep00:	70
Welltermun:	8	Welltermin:	None
Replacemen:	Not Reported	Replacedwe:	Not Reported
Wellabando:	Not Reported	Wellaban00:	Not Reported
Localid:	Phillips St.	Apprecdate:	20000317000000.000
Locreviewd:	20000317000000.000	Proposedco:	20000317000000.000
Permitappr:	20000317000000.000	Actualcons:	Not Reported
Completion:	Not Reported	Abandonrep:	Not Reported
Reclassify:	Not Reported	Potable:	No
Testtemp:	No	Gmz:	No
Wellpit:	No	Replacem00:	No
Allocrevie:	No	Sampled:	No
Cpcn:	No	Agprecdist:	No
Floodplain:	No	Smalllot:	No
Injection:	No	Pciv:	No
Emergency:	No	Confined:	No
Reviewable:	No	Existing:	No
Screentop:	0	Screenbase:	0
Screenmate:	Not Reported	Minwelldia:	0
Maxwelldia:	0		
Locid:	63884		
X:	227635	Y:	78553.1015625
Latitude:	38.707237		
Longitude:	-75.098957		
Locationme:	GIS High Accuracy Interpolation	County:	Sussex
Modgrid:	208-104	Watershed:	Rehoboth Bay
Basin:	Inland Bays/Atlantic Ocean	Usgshydrol:	02060010
Licensenum:	8		
Wellcontra:	Allied Water Services		
Owner:	Versailles Eagles Landing		
Owneraddre:	3200 Eagles Landing, Rehoboth Beach, DE 19971 US		
Grouttop:	0	Groutbase:	0
Groutmater:	Not Reported	Graveltop:	0
Gravelbase:	0	Gravelmate:	Not Reported

Innercasin:	0	Innercas00:	0
Innercas01:	Not Reported	Site id:	DE1000000003818

BM339
NNW
1/2 - 1 Mile
Lower

DE WELLS **DE1000000012187**

Objectid:	12187		
Permitnumb:	243631		
Localwelli:	Not Reported	Welltype:	Agricultural - Within CPCN
Dgsid:	Not Reported	Taxid:	3-34-13.00-1562.00
Septicperm:	central	Wellauthco:	3044912
Wellstatus:	Completed		
Estmaxcapa:	0		
Estdailyus:	1500		
Requiresal:	NO	Estconstru:	20130530000000.000
Proposeddr:	Unknown	Formation:	Undetermined
Aquifer:	Undetermined	Pumpmaker:	Not Reported
Pumpintake:	0	Pumptestra:	40
Pumpratedc:	0		
Pumptestti:	1		
Pumpingwat:	30	Retainwell:	N
Staticwate:	22	Waterlevel:	20130610000000.000
Totaldepth:	120	Totaldep00:	140
Welltermun:	8	Welltermin:	Pitless Adaptor
Replacemen:	N	Replacedwe:	Not Reported
Wellabando:	Not Reported	Wellaban00:	Not Reported
Localid:	Not Reported	Apprecdate:	20130523075820.000
Locreviewd:	20130523075820.000	Proposedco:	20130530000000.000
Permitappr:	20130530000000.000	Actualcons:	Not Reported
Completion:	20130607000000.000	Abandonrep:	Not Reported
Reclassify:	Not Reported	Potable:	No
Testtemp:	No	Gmz:	No
Wellpit:	No	Replacem00:	No
Allocrevie:	No	Sampled:	No
Cpcn:	Yes	Agprecdist:	No
Floodplain:	No	Smalllot:	Yes
Injection:	No	Pciv:	No
Emergency:	No	Confined:	No
Reviewable:	No	Existing:	No
Screentop:	130	Screenbase:	140
Screenmate:	PVC	Minwelldia:	4
Maxwelldia:	4		
Locid:	1023232		
X:	228099.5	Y:	80623.6015625
Latitude:	38.725874		
Longitude:	-75.093532		
Locationme:	Address Matching-House Number	County:	Sussex
Modgrid:	206-112	Watershed:	Lewes-Rehoboth Canal
Basin:	Inland Bays/Atlantic Ocean	Usgshydrol:	02060010
Licensenum:	319		
Wellcontra:	Weber’s Well Drilling Inc		
Owner:	Bukiewicz, John		
Owneraddre:	37475 Liverpool Lane, Rehoboth Beach, DE 19971 US		
Grouttop:	0	Groutbase:	60
Groutmater:	Bentonite	Graveltop:	130
Gravelbase:	140	Gravelmate:	Gravel

Innercasin:	0	Innercas00:	130
Innercas01:	PVC	Site id:	DE1000000012187

BN340
WSW
1/2 - 1 Mile
Lower

DE WELLS **DE1000000000139**

Objectid:	139		
Permitnumb:	38565		
Localwelli:	Not Reported	Welltype:	Agricultural - Standard
Dgsid:	Not Reported	Taxid:	Not Reported
Septicperm:	Not Reported	Wellauthco:	Not Reported
Wellstatus:	Pending		
Estmaxcapa:	400		
Estdailyus:	180000		
Requiresal:	NO	Estconstru:	19771020000000.000
Proposeddr:	Mud Rotary	Formation:	Not Reported
Aquifer:	Not Reported	Pumpmaker:	Not Reported
Pumpintake:	0	Pumptestra:	0
Pumpratedc:	0		
Pumptestti:	0		
Pumpingwat:	0	Retainwell:	0
Staticwate:	0	Waterlevel:	Not Reported
Totaldepth:	0	Totaldep00:	90
Welltermun:	0	Welltermin:	None
Replacemen:	Not Reported	Replacedwe:	Not Reported
Wellabando:	Not Reported	Wellaban00:	Not Reported
Localid:	Rd 273	Apprecdate:	19771020000000.000
Locreviewd:	19771020000000.000	Proposedco:	19771020000000.000
Permitappr:	19771020000000.000	Actualcons:	Not Reported
Completion:	19771020000000.000	Abandonrep:	Not Reported
Reclassify:	Not Reported	Potable:	No
Testtemp:	No	Gmz:	No
Wellpit:	No	Replacem00:	No
Allocrevie:	No	Sampled:	No
Cpcn:	No	Agprecdist:	No
Floodplain:	No	Smalllot:	No
Injection:	No	Pciv:	No
Emergency:	No	Confined:	No
Reviewable:	No	Existing:	No
Screentop:	0	Screenbase:	0
Screenmate:	Not Reported	Minwelldia:	0
Maxwelldia:	0		
Locid:	84979		
X:	227323.703125	Y:	78958.171875
Latitude:	38.710896		
Longitude:	-75.102519		
Locationme:	GIS High Accuracy Interpolation	County:	Sussex
Modgrid:	208-104	Watershed:	Rehoboth Bay
Basin:	Inland Bays/Atlantic Ocean	Usgshydrol:	02060010
Licensenum:	14		
Wellcontra:	A C Schultes Of Delaware		
Owner:	Sports Complex		
Owneraddre:	11 Dodd Lane, C/O Bill Lingo, Rehoboth Beach, DE 19971 US		
Grouttop:	0	Groutbase:	20
Groutmater:	Bentonite	Graveltop:	0
Gravelbase:	0	Gravelmate:	Not Reported

Innercasin:	0	Innercas00:	0
Innercas01:	Not Reported	Site id:	DE1000000000139

BQ341
NNE **DE WELLS** **DE1000000004818**
1/2 - 1 Mile
Lower

Objectid:	4818		
Permitnumb:	203412		
Localwelli:	Not Reported	Welltype:	Agricultural - Standard
Dgsid:	Not Reported	Taxid:	Not Reported
Septicperm:	Not Reported	Wellauthco:	Not Reported
Wellstatus:	Active		
Estmaxcapa:	10		
Estdailyus:	3000		
Requiresal:	NO	Estconstru:	Not Reported
Proposeddr:	Unknown	Formation:	Not Reported
Aquifer:	Not Reported	Pumpmaker:	Not Reported
Pumpintake:	0	Pumptestra:	0
Pumpratedc:	0		
Pumptestti:	0		
Pumpingwat:	0	Retainwell:	0
Staticwate:	0	Waterlevel:	Not Reported
Totaldepth:	0	Totaldep00:	100
Welltermun:	12	Welltermin:	None
Replacemen:	Not Reported	Replacedwe:	Not Reported
Wellabando:	Not Reported	Wellaban00:	Not Reported
Localid:	Lot 11/2	Apprecdate:	20040813000000.000
Locreviewd:	20040813000000.000	Proposedco:	20040813000000.000
Permitappr:	20040813000000.000	Actualcons:	Not Reported
Completion:	Not Reported	Abandonrep:	Not Reported
Reclassify:	Not Reported	Potable:	No
Testtemp:	No	Gmz:	No
Wellpit:	No	Replacem00:	No
Allocrevie:	No	Sampled:	No
Cpcn:	No	Agprecdist:	No
Floodplain:	No	Smalllot:	No
Injection:	No	Pciv:	No
Emergency:	No	Confined:	No
Reviewable:	No	Existing:	No
Screentop:	0	Screenbase:	0
Screenmate:	Not Reported	Minwelldia:	0
Maxwelldia:	0		
Locid:	81331		
X:	229014	Y:	80512.203125
Latitude:	38.724841		
Longitude:	-75.083021		
Locationme:	GIS High Accuracy Interpolation	County:	Sussex
Modgrid:	210-114	Watershed:	Lewes-Rehoboth Canal
Basin:	Inland Bays/Atlantic Ocean	Usgshydrol:	02060010
Licensenum:	4266		
Wellcontra:	Burns Well Drilling		
Owner:	Weber, Rita		
Owneraddre:	36 Pine Street, Henlopen Acres, DE 19971 US		
Grouttop:	0	Groutbase:	0
Groutmater:	Not Reported	Graveltop:	0
Gravelbase:	0	Gravelmate:	Not Reported

Innercasin:	0	Innercas00:	0
Innercas01:	Not Reported	Site id:	DE1000000004818

BO342 **DE WELLS** **DE1000000003584**
NNE
1/2 - 1 Mile
Lower

Objectid:	3584		
Permitnumb:	164808		
Localwelli:	Not Reported	Welltype:	Agricultural - Standard
Dgsid:	Not Reported	Taxid:	Not Reported
Septicperm:	Not Reported	Wellauthco:	Not Reported
Wellstatus:	Active		
Estmaxcapa:	20		
Estdailyus:	4000		
Requiresal:	NO	Estconstru:	19990521000000.000
Proposeddr:	Mud Rotary	Formation:	Undetermined
Aquifer:	Undetermined	Pumpmaker:	Not Reported
Pumpintake:	0	Pumptestra:	50
Pumpratedc:	0		
Pumptestti:	2		
Pumpingwat:	30	Retainwell:	0
Staticwate:	-21	Waterlevel:	19990521000000.000
Totaldepth:	0	Totaldep00:	118
Welltermun:	12	Welltermin:	Pitless Adaptor
Replacemen:	Not Reported	Replacedwe:	Not Reported
Wellabando:	Not Reported	Wellaban00:	Not Reported
Localid:	lot J2	Apprecdate:	19990421000000.000
Locreviewd:	19990421000000.000	Proposedco:	19990421000000.000
Permitappr:	19990421000000.000	Actualcons:	Not Reported
Completion:	19990521000000.000	Abandonrep:	Not Reported
Reclassify:	Not Reported	Potable:	No
Testtemp:	No	Gmz:	No
Wellpit:	No	Replacem00:	No
Allocrevie:	No	Sampled:	No
Cpcn:	No	Agprecdist:	No
Floodplain:	No	Smalllot:	No
Injection:	No	Pciv:	No
Emergency:	No	Confined:	No
Reviewable:	No	Existing:	No
Screentop:	106	Screenbase:	118
Screenmate:	PVC	Minwelldia:	4
Maxwelldia:	4		
Locid:	60505		
X:	228736	Y:	80629.6796875
Latitude:	38.725908		
Longitude:	-75.086213		
Locationme:	GIS High Accuracy Interpolation	County:	Sussex
Modgrid:	210-114	Watershed:	Lewes-Rehoboth Canal
Basin:	Inland Bays/Atlantic Ocean	Usgshydrol:	02060010
Licensenum:	1		
Wellcontra:	White Drilling Corporation		
Owner:	Rehoboth Art League, Inc		
Owneraddre:	12 Dodds Lane, Rehoboth Beach, DE 19971 US		
Grouttop:	0	Groutbase:	100
Groutmater:	Bentonite	Graveltop:	100
Gravelbase:	118	Gravelmate:	Gravel

Innercasin:	0	Innercas00:	106
Innercas01:	PVC	Site id:	DE1000000003584

343
West
1/2 - 1 Mile
Higher

DE WELLS **DE1000000004700**

Objectid:	4700		
Permitnumb:	199427		
Localwelli:	Not Reported	Welltype:	Agricultural - Standard
Dgsid:	Not Reported	Taxid:	Not Reported
Septicperm:	Not Reported	Wellauthco:	Not Reported
Wellstatus:	Active		
Estmaxcapa:	150		
Estdailyus:	0		
Requiresal:	NO	Estconstru:	20040402000000.000
Proposeddr:	Mud Rotary	Formation:	Undetermined
Aquifer:	Undetermined	Pumpmaker:	Not Reported
Pumpintake:	0	Pumptestra:	122
Pumpratedc:	0		
Pumptestti:	4		
Pumpingwat:	36	Retainwell:	0
Staticwate:	20	Waterlevel:	20040405000000.000
Totaldepth:	0	Totaldep00:	110
Welltermun:	24	Welltermin:	Other
Replacemen:	Not Reported	Replacedwe:	Not Reported
Wellabando:	Not Reported	Wellaban00:	Not Reported
Localid:	Cr 15	Apprecdate:	20040224000000.000
Locreviewd:	20040224000000.000	Proposedco:	20040224000000.000
Permitappr:	20040224000000.000	Actualcons:	Not Reported
Completion:	20040402000000.000	Abandonrep:	Not Reported
Reclassify:	Not Reported	Potable:	No
Testtemp:	No	Gmz:	No
Wellpit:	No	Replacem00:	No
Allocrevie:	No	Sampled:	No
Cpcn:	No	Agprecdist:	No
Floodplain:	No	Smalllot:	No
Injection:	No	Pciv:	No
Emergency:	No	Confined:	No
Reviewable:	No	Existing:	No
Screentop:	57	Screenbase:	97
Screenmate:	PVC	Minwelldia:	6
Maxwelldia:	6		
Locid:	79168		
X:	227208	Y:	79444.1015625
Latitude:	38.715277		
Longitude:	-75.103831		
Locationme:	GIS High Accuracy Interpolation	County:	Sussex
Modgrid:	208-112	Watershed:	Lewes-Rehoboth Canal
Basin:	Inland Bays/Atlantic Ocean	Usgshydrol:	02060010
Licensenum:	14		
Wellcontra:	A C Schultes Of Delaware		
Owner:	The Tides, LLC		
Owneraddre:	Rt 1, Rehoboth Beach, DE 19971 US		
Grouttop:	0	Groutbase:	40
Groutmater:	Bentonite	Graveltop:	40
Gravelbase:	110	Gravelmate:	Gravel

Innercasin:	0	Innercas00:	57
Innercas01:	PVC	Site id:	DE1000000004700

BM344
NNW
1/2 - 1 Mile
Lower

DE WELLS **DE1000000009886**

Objectid:	9886		
Permitnumb:	231676		
Localwelli:	Not Reported	Welltype:	Agricultural - Within CPCN
Dgsid:	Not Reported	Taxid:	3-34-13.00-1564.00
Septicperm:	City of Rehoboth	Wellauthco:	6347819
Wellstatus:	Completed		
Estmaxcapa:	0		
Estdailyus:	300		
Requiresal:	NO	Estconstru:	20100618000000.000
Proposeddr:	Mud Rotary	Formation:	Undetermined
Aquifer:	Undetermined	Pumpmaker:	Not Reported
Pumpintake:	0	Pumptestra:	20
Pumpratedc:	0		
Pumptestti:	2		
Pumpingwat:	19	Retainwell:	Not Reported
Staticwate:	11	Waterlevel:	20100719000000.000
Totaldepth:	110	Totaldep00:	140
Welltermun:	12	Welltermin:	Pitless Adaptor
Replacemen:	N	Replacedwe:	Not Reported
Wellabando:	Not Reported	Wellaban00:	Not Reported
Localid:	Not Reported	Apprecdate:	20100607145349.000
Locreviewd:	20100607145349.000	Proposedco:	20100607145349.000
Permitappr:	20100615000000.000	Actualcons:	Not Reported
Completion:	20100709000000.000	Abandonrep:	Not Reported
Reclassify:	Not Reported	Potable:	No
Testtemp:	No	Gmz:	No
Wellpit:	No	Replacem00:	No
Allocrevie:	No	Sampled:	No
Cpcn:	Yes	Agprecdist:	No
Floodplain:	No	Smalllot:	Yes
Injection:	No	Pciv:	No
Emergency:	No	Confined:	No
Reviewable:	No	Existing:	No
Screentop:	130	Screenbase:	140
Screenmate:	PVC	Minwelldia:	4
Maxwelldia:	4		
Locid:	889975		
X:	228049.40625	Y:	80618.546875
Latitude:	38.72583		
Longitude:	-75.094109		
Locationme:	Address Matching-House Number	County:	Sussex
Modgrid:	206-112	Watershed:	Lewes-Rehoboth Canal
Basin:	Inland Bays/Atlantic Ocean	Usgshydrol:	02060010
Licensenum:	5416		
Wellcontra:	Willey & Company, Inc		
Owner:	Gudelunas, William		
Owneraddre:	37467 Liver Pool Lane, Rehoboth Beach, DE 19971 US		
Grouttop:	0	Groutbase:	70
Groutmater:	Bentonite	Graveltop:	130
Gravelbase:	140	Gravelmate:	Gravel

Innercasin:	0	Innercas00:	130
Innercas01:	PVC	Site id:	DE1000000009886

BN345
WSW
1/2 - 1 Mile
Lower

DE WELLS **DE1000000095089**

Objectid:	95089		
Permitnumb:	235230		
Localwelli:	Not Reported	Welltype:	Irrigation - Standard
Dgsid:	Not Reported	Taxid:	3-34-19.00-0163.00
Septicperm:	central	Wellauthco:	6999443
Wellstatus:	Completed		
Estmaxcapa:	30		
Estdailyus:	300		
Requiresal:	NO	Estconstru:	Not Reported
Proposeddr:	Mud Rotary	Formation:	Undetermined
Aquifer:	Undetermined	Pumpmaker:	Not Reported
Pumpintake:	0	Pumptestra:	50
Pumpratedc:	0		
Pumptestti:	2		
Pumpingwat:	25	Retainwell:	N
Staticwate:	15	Waterlevel:	20110608000000.000
Totaldepth:	100	Totaldep00:	120
Welltermun:	12	Welltermin:	Pitless Adaptor
Replacemen:	N	Replacedwe:	Not Reported
Wellabando:	Not Reported	Wellaban00:	Not Reported
Localid:	Not Reported	Apprecdate:	20110421000000.000
Locreviewd:	20110421000000.000	Proposedco:	20110510000000.000
Permitappr:	20110510000000.000	Actualcons:	Not Reported
Completion:	20110519000000.000	Abandonrep:	Not Reported
Reclassify:	Not Reported	Potable:	No
Testtemp:	No	Gmz:	No
Wellpit:	No	Replacem00:	Yes
Allocrevie:	Yes	Sampled:	No
Cpcn:	Yes	Agprecdist:	No
Floodplain:	No	Smalllot:	No
Injection:	No	Pciv:	No
Emergency:	No	Confined:	No
Reviewable:	Yes	Existing:	No
Screentop:	105	Screenbase:	115
Screenmate:	PVC	Minwelldia:	4
Maxwelldia:	4		
Locid:	922839		
X:	227288	Y:	79021.703125
Latitude:	38.711469		
Longitude:	-75.10293		
Locationme:	Address Matching-House Number	County:	Sussex
Modgrid:	208-104	Watershed:	Rehoboth Bay
Basin:	Inland Bays/Atlantic Ocean	Usgshydrol:	02060010
Licensenum:	4427		
Wellcontra:	Aquatech Water Specialties, LLC		
Owner:	Canal Corkran LLC		
Owneraddre:	PO Box 605, Rehoboth Beach, DE 19971 US		
Grouttop:	0	Groutbase:	50
Groutmater:	Bentonite	Graveltop:	102
Gravelbase:	115	Gravelmate:	Gravel

Innercasin:	0	Innercas00:	105
Innercas01:	PVC	Site id:	DE1000000095089

BS346 **DE WELLS** **DE1000000010511**
SSW
1/2 - 1 Mile
Lower

Objectid:	10511		
Permitnumb:	235410		
Localwelli:	Not Reported	Welltype:	Agricultural - Within CPCN
Dgsid:	Not Reported	Taxid:	3-34-19.00-1185.00
Septicperm:	central	Wellauthco:	3431111
Wellstatus:	Completed		
Estmaxcapa:	0		
Estdailyus:	1200		
Requiresal:	NO	Estconstru:	20110509000000.000
Proposeddr:	Unknown	Formation:	Undetermined
Aquifer:	Undetermined	Pumpmaker:	Not Reported
Pumpintake:	0	Pumptestra:	0
Pumpratedc:	0		
Pumptestti:	0		
Pumpingwat:	0	Retainwell:	N
Staticwate:	0	Waterlevel:	Not Reported
Totaldepth:	50	Totaldep00:	90
Welltermun:	0	Welltermin:	Not Reported
Replacemen:	N	Replacedwe:	Not Reported
Wellabando:	Not Reported	Wellaban00:	Not Reported
Localid:	Not Reported	Apprecdate:	20110509132814.000
Locreviewd:	20110509132814.000	Proposedco:	20110513000000.000
Permitappr:	20110513000000.000	Actualcons:	Not Reported
Completion:	20110524000000.000	Abandonrep:	Not Reported
Reclassify:	Not Reported	Potable:	No
Testtemp:	No	Gmz:	No
Wellpit:	No	Replacem00:	No
Allocrevie:	No	Sampled:	No
Cpcn:	Yes	Agprecdist:	No
Floodplain:	Yes	Smalllot:	Yes
Injection:	No	Pciv:	No
Emergency:	No	Confined:	No
Reviewable:	No	Existing:	No
Screentop:	77	Screenbase:	87
Screenmate:	PVC	Minwelldia:	4
Maxwelldia:	4		
Locid:	923787		
X:	227990	Y:	78328.09375
Latitude:	38.705199		
Longitude:	-75.094884		
Locationme:	Address Matching-House Number	County:	Sussex
Modgrid:	208-104	Watershed:	Rehoboth Bay
Basin:	Inland Bays/Atlantic Ocean	Usgshydrol:	02060010
Licensenum:	5330		
Wellcontra:	Lawns Unlimited Ltd		
Owner:	Shevlin, George		
Owneraddre:	5 Brigantine Court, Rehoboth Beach, DE 19971 US		
Grouttop:	0	Groutbase:	40
Groutmater:	Bentonite	Graveltop:	60
Gravelbase:	90	Gravelmate:	Gravel

Innercasin:	0	Innercas00:	77
Innercas01:	PVC	Site id:	DE1000000010511

BQ347
NNE **DE WELLS** **DE1000000090094**
1/2 - 1 Mile
Lower

Objectid:	90094		
Permitnumb:	234288		
Localwelli:	Not Reported	Welltype:	Geothermal - Supply
Dgsid:	Not Reported	Taxid:	3-34-14.09-0101.00
Septicperm:	central	Wellauthco:	Not Reported
Wellstatus:	Permit Expired		
Estmaxcapa:	30		
Estdailyus:	300		
Requiresal:	NO	Estconstru:	Not Reported
Proposeddr:	Mud Rotary	Formation:	Not Reported
Aquifer:	Not Reported	Pumpmaker:	Not Reported
Pumpintake:	0	Pumptestra:	0
Pumpratedc:	0		
Pumptestti:	0		
Pumpingwat:	0	Retainwell:	N
Staticwate:	0	Waterlevel:	Not Reported
Totaldepth:	120	Totaldep00:	0
Welltermun:	0	Welltermin:	Not Reported
Replacemen:	N	Replacedwe:	Not Reported
Wellabando:	Not Reported	Wellaban00:	Not Reported
Localid:	Not Reported	Apprecdate:	20110120000000.000
Locreviewd:	20110120000000.000	Proposedco:	20110207000000.000
Permitappr:	20110207000000.000	Actualcons:	Not Reported
Completion:	Not Reported	Abandonrep:	Not Reported
Reclassify:	Not Reported	Potable:	Yes
Testtemp:	No	Gmz:	No
Wellpit:	No	Replacem00:	No
Allocrevie:	No	Sampled:	No
Cpcn:	No	Agprecdist:	No
Floodplain:	No	Smalllot:	No
Injection:	No	Pciv:	No
Emergency:	No	Confined:	No
Reviewable:	No	Existing:	No
Screentop:	0	Screenbase:	0
Screenmate:	Not Reported	Minwelldia:	0
Maxwelldia:	0		
Locid:	905889		
X:	229015	Y:	80521.8984375
Latitude:	38.724928		
Longitude:	-75.083011		
Locationme:	Address Matching-House Number	County:	Sussex
Modgrid:	210-114	Watershed:	Lewes-Rehoboth Canal
Basin:	Inland Bays/Atlantic Ocean	Usgshydrol:	02060010
Licensenum:	4427		
Wellcontra:	Aquatech Water Specialties, LLC		
Owner:	Reed, Robert M		
Owneraddre:	96 Tidewaters Henlopen Acres, Rehoboth Beach, DE 19971 US		
Grouttop:	0	Groutbase:	0
Groutmater:	Not Reported	Graveltop:	0
Gravelbase:	0	Gravelmate:	Not Reported

Innercasin:	0	Innercas00:	0
Innercas01:	Not Reported	Site id:	DE1000000090094

BG348
WNW
1/2 - 1 Mile
Higher

DE WELLS **DE1000000035416**

Objectid:	35416		
Permitnumb:	70871		
Localwelli:	Not Reported	Welltype:	Domestic - Standard
Dgsid:	Not Reported	Taxid:	Not Reported
Septicperm:	Not Reported	Wellauthco:	Not Reported
Wellstatus:	Active		
Estmaxcapa:	15		
Estdailyus:	500		
Requiresal:	NO	Estconstru:	19870831000000.000
Proposeddr:	Mud Rotary	Formation:	Undetermined
Aquifer:	Columbia Gp	Pumpmaker:	Not Reported
Pumpintake:	0	Pumptestra:	0
Pumpratedc:	0		
Pumptestti:	0		
Pumpingwat:	0	Retainwell:	0
Staticwate:	0	Waterlevel:	Not Reported
Totaldepth:	0	Totaldep00:	130
Welltermun:	0	Welltermin:	Not Reported
Replacemen:	Y	Replacedwe:	Not Reported
Wellabando:	Not Reported	Wellaban00:	Not Reported
Localid:	Not Reported	Apprecdate:	19870824000000.000
Locreviewd:	19870824000000.000	Proposedco:	19870824000000.000
Permitappr:	19870824000000.000	Actualcons:	Not Reported
Completion:	19870831000000.000	Abandonrep:	Not Reported
Reclassify:	Not Reported	Potable:	No
Testtemp:	No	Gmz:	No
Wellpit:	No	Replacem00:	No
Allocrevie:	No	Sampled:	No
Cpcn:	No	Agprecdist:	No
Floodplain:	No	Smalllot:	No
Injection:	No	Pciv:	No
Emergency:	No	Confined:	No
Reviewable:	No	Existing:	No
Screentop:	119	Screenbase:	130
Screenmate:	PVC	Minwelldia:	4
Maxwelldia:	4		
Locid:	91767		
X:	227297.90625	Y:	79937.90625
Latitude:	38.719722		
Longitude:	-75.102777		
Locationme:	GIS High Accuracy Interpolation	County:	Sussex
Modgrid:	208-112	Watershed:	Lewes-Rehoboth Canal
Basin:	Inland Bays/Atlantic Ocean	Usgshydrol:	02060010
Licensenum:	1		
Wellcontra:	White Drilling Corporation		
Owner:	Futcher, John Jr A		
Owneraddre:	Rd 1 Box 20, Rehoboth Beach, DE 19971 US		
Grouttop:	0	Groutbase:	20
Groutmater:	Bentonite	Graveltop:	117
Gravelbase:	130	Gravelmate:	Gravel

Innercasin:	-2	Innercas00:	119
Innercas01:	PVC	Site id:	DE1000000035416

349
NW
1/2 - 1 Mile
Higher

DE WELLS **DE1000000122923**

Objectid:	122923		
Permitnumb:	205030		
Localwelli:	Not Reported	Welltype:	Observation - Standard
Dgsid:	Not Reported	Taxid:	Not Reported
Septicperm:	Not Reported	Wellauthco:	Not Reported
Wellstatus:	Active		
Estmaxcapa:	0		
Estdailyus:	0		
Requiresal:	NO	Estconstru:	Not Reported
Proposeddr:	Unknown	Formation:	Not Reported
Aquifer:	Not Reported	Pumpmaker:	Not Reported
Pumpintake:	0	Pumptestra:	0
Pumpratedc:	0		
Pumptestti:	0		
Pumpingwat:	0	Retainwell:	0
Staticwate:	0	Waterlevel:	Not Reported
Totaldepth:	0	Totaldep00:	16
Welltermun:	0	Welltermin:	None
Replacemen:	Not Reported	Replacedwe:	Not Reported
Wellabando:	Not Reported	Wellaban00:	Not Reported
Localid:	Barn 1*2-GW	Apprecdate:	20041027000000.000
Locreviewd:	20041027000000.000	Proposedco:	20041027000000.000
Permitappr:	20041027000000.000	Actualcons:	Not Reported
Completion:	Not Reported	Abandonrep:	Not Reported
Reclassify:	Not Reported	Potable:	No
Testtemp:	No	Gmz:	No
Wellpit:	No	Replacem00:	No
Allocrevie:	No	Sampled:	No
Cpcn:	No	Agprecdist:	No
Floodplain:	No	Smalllot:	No
Injection:	No	Pciv:	No
Emergency:	No	Confined:	No
Reviewable:	No	Existing:	No
Screentop:	0	Screenbase:	0
Screenmate:	Not Reported	Minwelldia:	0
Maxwelldia:	0		
Locid:	82244		
X:	227453	Y:	80210.8984375
Latitude:	38.722176		
Longitude:	-75.100984		
Locationme:	GIS High Accuracy Interpolation	County:	Sussex
Modgrid:	206-112	Watershed:	Lewes-Rehoboth Canal
Basin:	Inland Bays/Atlantic Ocean	Usgshydrol:	02060010
Licensenum:	4223		
Wellcontra:	Northeast Regional Probing Inc		
Owner:	Canal Point, LLC		
Owneraddre:	1300 North Grant Avenue, Suite 200, Wilmington, DE 19806 US		
Grouttop:	0	Groutbase:	0
Groutmater:	Not Reported	Graveltop:	0
Gravelbase:	0	Gravelmate:	Not Reported

Innercasin:	0	Innercas00:	0
Innercas01:	Not Reported	Site id:	DE1000000122923

BT350
WNW
1/2 - 1 Mile
Higher

DE WELLS **DE1000000068272**

Objectid:	68272		
Permitnumb:	177593		
Localwelli:	Not Reported	Welltype:	Domestic - Standard
Dgsid:	Not Reported	Taxid:	Not Reported
Septicperm:	Not Reported	Wellauthco:	Not Reported
Wellstatus:	Active		
Estmaxcapa:	10		
Estdailyus:	200		
Requiresal:	NO	Estconstru:	20010418000000.000
Proposeddr:	Mud Rotary	Formation:	Undetermined
Aquifer:	Undetermined	Pumpmaker:	Not Reported
Pumpintake:	35	Pumptestra:	20
Pumpratedc:	10		
Pumptestti:	2		
Pumpingwat:	25	Retainwell:	0
Staticwate:	24	Waterlevel:	20010418000000.000
Totaldepth:	0	Totaldep00:	110
Welltermun:	8	Welltermin:	None
Replacemen:	Not Reported	Replacedwe:	Not Reported
Wellabando:	Not Reported	Wellaban00:	Not Reported
Localid:	Lot 12	Apprecdate:	20010326000000.000
Locreviewd:	20010326000000.000	Proposedco:	20010326000000.000
Permitappr:	20010326000000.000	Actualcons:	Not Reported
Completion:	20010418000000.000	Abandonrep:	Not Reported
Reclassify:	Not Reported	Potable:	No
Testtemp:	No	Gmz:	No
Wellpit:	No	Replacem00:	No
Allocrevie:	No	Sampled:	No
Cpcn:	No	Agprecdist:	No
Floodplain:	No	Smalllot:	No
Injection:	No	Pciv:	No
Emergency:	No	Confined:	No
Reviewable:	No	Existing:	No
Screentop:	98	Screenbase:	108
Screenmate:	PVC	Minwelldia:	4
Maxwelldia:	4		
Locid:	67535		
X:	227284	Y:	79918.203125
Latitude:	38.719545		
Longitude:	-75.102938		
Locationme:	GIS High Accuracy Interpolation	County:	Sussex
Modgrid:	208-112	Watershed:	Lewes-Rehoboth Canal
Basin:	Inland Bays/Atlantic Ocean	Usgshydrol:	02060010
Licensenum:	8		
Wellcontra:	Allied Water Services		
Owner:	Rahan, Robert		
Owneraddre:	Rr 6 Box 3016, Georgetown, DE 19947 US		
Grouttop:	0	Groutbase:	40
Groutmater:	Bentonite	Graveltop:	93
Gravelbase:	108	Gravelmate:	Gravel

Innercasin:	0	Innercas00:	98
Innercas01:	PVC	Site id:	DE1000000068272

BP351
NW
1/2 - 1 Mile
Lower

DE WELLS **DE1000000008797**

Objectid:	8797		
Permitnumb:	221680		
Localwelli:	lot 75	Welltype:	Agricultural - Within CPCN
Dgsid:	Not Reported	Taxid:	3-34-13.00-1522.00
Septicperm:	central	Wellauthco:	4553624
Wellstatus:	Completed		
Estmaxcapa:	20		
Estdailyus:	28800		
Requiresal:	NO	Estconstru:	Not Reported
Proposeddr:	Mud Rotary	Formation:	Undetermined
Aquifer:	Undetermined	Pumpmaker:	Not Reported
Pumpintake:	0	Pumptestra:	50
Pumpratedc:	0		
Pumptestti:	2		
Pumpingwat:	28	Retainwell:	N
Staticwate:	18	Waterlevel:	20071031000000.000
Totaldepth:	135	Totaldep00:	140
Welltermun:	12	Welltermin:	Pitless Adaptor
Replacemen:	N	Replacedwe:	Not Reported
Wellabando:	Not Reported	Wellaban00:	Not Reported
Localid:	Not Reported	Apprecdate:	20071012000000.000
Locreviewd:	20071016000000.000	Proposedco:	20071024000000.000
Permitappr:	20071024000000.000	Actualcons:	Not Reported
Completion:	20071115000000.000	Abandonrep:	Not Reported
Reclassify:	Not Reported	Potable:	No
Testtemp:	No	Gmz:	No
Wellpit:	No	Replacem00:	No
Allocrevie:	No	Sampled:	No
Cpcn:	Yes	Agprecdist:	No
Floodplain:	No	Smalllot:	No
Injection:	No	Pciv:	No
Emergency:	No	Confined:	No
Reviewable:	No	Existing:	No
Screentop:	130	Screenbase:	137
Screenmate:	PVC	Minwelldia:	4
Maxwelldia:	4		
Locid:	363732		
X:	227582	Y:	80355.8984375
Latitude:	38.723479		
Longitude:	-75.099497		
Locationme:	Address Matching-House Number	County:	Sussex
Modgrid:	206-112	Watershed:	Lewes-Rehoboth Canal
Basin:	Inland Bays/Atlantic Ocean	Usgshydrol:	02060010
Licensenum:	4427		
Wellcontra:	Aquatech Water Specialties, LLC		
Owner:	O'Connor, William J		
Owneraddre:	37375 Oxford Court, Rehoboth Beach, DE 19971 US		
Grouttop:	0	Groutbase:	50
Groutmater:	Bentonite	Graveltop:	125
Gravelbase:	137	Gravelmate:	Gravel

Innercasin:	0	Innercas00:	130
Innercas01:	PVC	Site id:	DE1000000008797

BO352
NNE **DE WELLS** **DE1000000003856**
1/2 - 1 Mile
Lower

Objectid:	3856		
Permitnumb:	172084		
Localwelli:	Not Reported	Welltype:	Agricultural - Standard
Dgsid:	Not Reported	Taxid:	Not Reported
Septicperm:	Not Reported	Wellauthco:	Not Reported
Wellstatus:	Permit Expired		
Estmaxcapa:	20		
Estdailyus:	2000		
Requiresal:	NO	Estconstru:	Not Reported
Proposeddr:	Unknown	Formation:	Not Reported
Aquifer:	Not Reported	Pumpmaker:	Not Reported
Pumpintake:	0	Pumptestra:	0
Pumpratedc:	0		
Pumptestti:	0		
Pumpingwat:	0	Retainwell:	0
Staticwate:	0	Waterlevel:	Not Reported
Totaldepth:	0	Totaldep00:	30
Welltermun:	8	Welltermin:	None
Replacemen:	Y	Replacedwe:	Not Reported
Wellabando:	Not Reported	Wellaban00:	Not Reported
Localid:	Boats	Apprecdate:	20000510000000.000
Locreviewd:	20000510000000.000	Proposedco:	20000510000000.000
Permitappr:	20000510000000.000	Actualcons:	Not Reported
Completion:	Not Reported	Abandonrep:	Not Reported
Reclassify:	Not Reported	Potable:	No
Testtemp:	No	Gmz:	No
Wellpit:	No	Replacem00:	No
Allocrevie:	No	Sampled:	No
Cpcn:	No	Agprecdist:	No
Floodplain:	No	Smalllot:	No
Injection:	No	Pciv:	No
Emergency:	No	Confined:	No
Reviewable:	No	Existing:	No
Screentop:	0	Screenbase:	0
Screenmate:	Not Reported	Minwelldia:	0
Maxwelldia:	0		
Locid:	64514		
X:	228706	Y:	80660.5
Latitude:	38.726187		
Longitude:	-75.086557		
Locationme:	GIS High Accuracy Interpolation	County:	Sussex
Modgrid:	210-114	Watershed:	Lewes-Rehoboth Canal
Basin:	Inland Bays/Atlantic Ocean	Usgshydrol:	02060010
Licensenum:	1		
Wellcontra:	White Drilling Corporation		
Owner:	Derrickson, Richard H		
Owneraddre:	49 Tidewaters, Rehoboth Beach, DE 19971 US		
Grouttop:	0	Groutbase:	0
Groutmater:	Not Reported	Graveltop:	0
Gravelbase:	0	Gravelmate:	Not Reported

Innercasin:	0	Innercas00:	0
Innercas01:	Not Reported	Site id:	DE1000000003856

BP353
NW
1/2 - 1 Mile
Lower

DE WELLS **DE1000000009097**

Objectid:	9097		
Permitnumb:	224408		
Localwelli:	Not Reported	Welltype:	Agricultural - Within CPCN
Dgsid:	Not Reported	Taxid:	3-34-13.00-1727.00
Septicperm:	Central	Wellauthco:	4296300
Wellstatus:	Completed		
Estmaxcapa:	20		
Estdailyus:	300		
Requiresal:	NO	Estconstru:	Not Reported
Proposeddr:	Mud Rotary	Formation:	Undetermined
Aquifer:	Undetermined	Pumpmaker:	Not Reported
Pumpintake:	0	Pumptestra:	30
Pumpratedc:	0		
Pumptestti:	2		
Pumpingwat:	25	Retainwell:	N
Staticwate:	20	Waterlevel:	20080613000000.000
Totaldepth:	140	Totaldep00:	135
Welltermun:	12	Welltermin:	Pitless Adaptor
Replacemen:	N	Replacedwe:	Not Reported
Wellabando:	Not Reported	Wellaban00:	Not Reported
Localid:	Not Reported	Apprecdate:	20080605000000.000
Locreviewd:	20080612000000.000	Proposedco:	20080613000000.000
Permitappr:	20080613000000.000	Actualcons:	Not Reported
Completion:	20080617000000.000	Abandonrep:	Not Reported
Reclassify:	Not Reported	Potable:	No
Testtemp:	No	Gmz:	No
Wellpit:	No	Replacem00:	No
Allocrevie:	No	Sampled:	No
Cpcn:	Yes	Agprecdist:	No
Floodplain:	No	Smalllot:	No
Injection:	No	Pciv:	No
Emergency:	No	Confined:	No
Reviewable:	No	Existing:	No
Screentop:	123	Screenbase:	130
Screenmate:	PVC	Minwelldia:	4
Maxwelldia:	4		
Locid:	583755		
X:	227574	Y:	80365.296875
Latitude:	38.723564		
Longitude:	-75.099588		
Locationme:	Address Matching-House Number	County:	Sussex
Modgrid:	206-112	Watershed:	Lewes-Rehoboth Canal
Basin:	Inland Bays/Atlantic Ocean	Usgshydrol:	02060010
Licensenum:	4427		
Wellcontra:	Aquatech Water Specialties, LLC		
Owner:	Philpot, Donn		
Owneraddre:	19375 Mersey Drive, Rehoboth Beach, DE 19971 US		
Grouttop:	0	Groutbase:	50
Groutmater:	Bentonite	Graveltop:	120
Gravelbase:	130	Gravelmate:	Gravel

Innercasin:	0	Innercas00:	123
Innercas01:	PVC	Site id:	DE1000000009097

BP354
NW
1/2 - 1 Mile
Lower

DE WELLS **DE1000000009391**

Objectid:	9391		
Permitnumb:	226284		
Localwelli:	Not Reported	Welltype:	Agricultural - Within CPCN
Dgsid:	Not Reported	Taxid:	3-34-13.00-1521.00
Septicperm:	central	Wellauthco:	7346560
Wellstatus:	Completed		
Estmaxcapa:	20		
Estdailyus:	300		
Requiresal:	NO	Estconstru:	Not Reported
Proposeddr:	Mud Rotary	Formation:	Undetermined
Aquifer:	Undetermined	Pumpmaker:	Not Reported
Pumpintake:	0	Pumptestra:	25
Pumpratedc:	0		
Pumptestti:	2		
Pumpingwat:	22	Retainwell:	N
Staticwate:	19	Waterlevel:	20090401000000.000
Totaldepth:	130	Totaldep00:	135
Welltermun:	8	Welltermin:	Pitless Adaptor
Replacemen:	N	Replacedwe:	Not Reported
Wellabando:	Not Reported	Wellaban00:	Not Reported
Localid:	Not Reported	Apprecdate:	20081027000000.000
Locreviewd:	20081028000000.000	Proposedco:	20081114000000.000
Permitappr:	20081114000000.000	Actualcons:	Not Reported
Completion:	20090402000000.000	Abandonrep:	Not Reported
Reclassify:	Not Reported	Potable:	No
Testtemp:	No	Gmz:	No
Wellpit:	No	Replacem00:	No
Allocrevie:	No	Sampled:	No
Cpcn:	Yes	Agprecdist:	No
Floodplain:	No	Smalllot:	No
Injection:	No	Pciv:	No
Emergency:	No	Confined:	No
Reviewable:	No	Existing:	No
Screentop:	115	Screenbase:	135
Screenmate:	PVC	Minwelldia:	4
Maxwelldia:	4		
Locid:	594924		
X:	227611	Y:	80407.5
Latitude:	38.723943		
Longitude:	-75.099161		
Locationme:	Address Matching-House Number	County:	Sussex
Modgrid:	206-112	Watershed:	Lewes-Rehoboth Canal
Basin:	Inland Bays/Atlantic Ocean	Usgshydrol:	02060010
Licensenum:	201		
Wellcontra:	John’s Well Drilling Inc		
Owner:	Button, Scott		
Owneraddre:	37383 Oxford Court, Rehoboth Beach, DE 19971 US		
Grouttop:	0	Groutbase:	115
Groutmater:	Bentonite	Graveltop:	115
Gravelbase:	135	Gravelmate:	Gravel

Innercasin:	0	Innercas00:	115
Innercas01:	PVC	Site id:	DE1000000009391

BN355
WSW **DE WELLS** **DE1000000094159**
1/2 - 1 Mile
Lower

Objectid:	94159		
Permitnumb:	212980		
Localwelli:	Not Reported	Welltype:	Irrigation - Standard
Dgsid:	Not Reported	Taxid:	3-34-19.00-0163.00
Septicperm:	Not Reported	Wellauthco:	3631746
Wellstatus:	Active		
Estmaxcapa:	300		
Estdailyus:	432000		
Requiresal:	YES	Estconstru:	20060218000000.000
Proposeddr:	Mud Rotary	Formation:	Undetermined
Aquifer:	Undetermined	Pumpmaker:	GOULDS
Pumpintake:	80	Pumptestra:	60
Pumpratedc:	300		
Pumptestti:	2		
Pumpingwat:	25	Retainwell:	Not Reported
Staticwate:	20	Waterlevel:	20060315141814.000
Totaldepth:	100	Totaldep00:	130
Welltermun:	12	Welltermin:	Other
Replacemen:	Not Reported	Replacedwe:	Not Reported
Wellabando:	Not Reported	Wellaban00:	Bad Water
Localid:	Not Reported	Apprecdate:	20060118000000.000
Locreviewd:	20060118000000.000	Proposedco:	20060208000000.000
Permitappr:	20060209000000.000	Actualcons:	Not Reported
Completion:	20060218000000.000	Abandonrep:	Not Reported
Reclassify:	Not Reported	Potable:	No
Testtemp:	No	Gmz:	No
Wellpit:	No	Replacem00:	No
Allocrevie:	Yes	Sampled:	No
Cpcn:	Yes	Agprecdist:	No
Floodplain:	No	Smalllot:	No
Injection:	No	Pciv:	No
Emergency:	No	Confined:	No
Reviewable:	Yes	Existing:	No
Screentop:	95	Screenbase:	125
Screenmate:	PVC	Minwelldia:	8
Maxwelldia:	8		
Locid:	312552		
X:	227258	Y:	79021.5
Latitude:	38.711468		
Longitude:	-75.103275		
Locationme:	GIS High Accuracy Interpolation	County:	Sussex
Modgrid:	208-104	Watershed:	Rehoboth Bay
Basin:	Inland Bays/Atlantic Ocean	Usgshydrol:	02060010
Licensenum:	4427		
Wellcontra:	Aquatech Water Specialties, LLC		
Owner:	Canal Corkran LLC		
Owneraddre:	PO Box 605, Rehoboth Beach, DE 19971 US		
Grouttop:	0	Groutbase:	20
Groutmater:	Bentonite	Graveltop:	90
Gravelbase:	125	Gravelmate:	Gravel

Innercasin:	0	Innercas00:	95
Innercas01:	PVC	Site id:	DE1000000094159

BT356
WNW
1/2 - 1 Mile
Higher

DE WELLS **DE1000000072521**

Objectid:	72521		
Permitnumb:	190685		
Localwelli:	Not Reported	Welltype:	Domestic - Standard
Dgsid:	Not Reported	Taxid:	Not Reported
Septicperm:	Not Reported	Wellauthco:	Not Reported
Wellstatus:	Permit Expired		
Estmaxcapa:	10		
Estdailyus:	400		
Requiresal:	NO	Estconstru:	Not Reported
Proposeddr:	Unknown	Formation:	Not Reported
Aquifer:	Not Reported	Pumpmaker:	Not Reported
Pumpintake:	0	Pumptestra:	0
Pumpratedc:	0		
Pumptestti:	0		
Pumpingwat:	0	Retainwell:	0
Staticwate:	0	Waterlevel:	Not Reported
Totaldepth:	0	Totaldep00:	90
Welltermun:	8	Welltermin:	None
Replacemen:	Y	Replacedwe:	Not Reported
Wellabando:	Not Reported	Wellaban00:	Not Reported
Localid:	Lot 10	Apprecdate:	20021122000000.000
Locreviewd:	20021122000000.000	Proposedco:	20021122000000.000
Permitappr:	20021122000000.000	Actualcons:	Not Reported
Completion:	Not Reported	Abandonrep:	Not Reported
Reclassify:	Not Reported	Potable:	No
Testtemp:	No	Gmz:	No
Wellpit:	No	Replacem00:	No
Allocrevie:	No	Sampled:	No
Cpcn:	No	Agprecdist:	No
Floodplain:	No	Smalllot:	No
Injection:	No	Pciv:	No
Emergency:	No	Confined:	No
Reviewable:	No	Existing:	No
Screentop:	0	Screenbase:	0
Screenmate:	Not Reported	Minwelldia:	0
Maxwelldia:	0		
Locid:	74670		
X:	227271	Y:	79941.203125
Latitude:	38.719753		
Longitude:	-75.103087		
Locationme:	GIS High Accuracy Interpolation	County:	Sussex
Modgrid:	208-112	Watershed:	Lewes-Rehoboth Canal
Basin:	Inland Bays/Atlantic Ocean	Usgshydrol:	02060010
Licensenum:	4266		
Wellcontra:	Burns Well Drilling		
Owner:	Hammel Jr, Harry		
Owneraddre:	20 Sandalwood Drive, PO Box 824, Lewes, DE 19958 US		
Grouttop:	0	Groutbase:	0
Groutmater:	Not Reported	Graveltop:	0
Gravelbase:	0	Gravelmate:	Not Reported

Innercasin:	0	Innercas00:	0
Innercas01:	Not Reported	Site id:	DE1000000072521

BQ357
NNE **DE WELLS** **DE1000000004945**
1/2 - 1 Mile
Lower

Objectid:	4945		
Permitnumb:	209387		
Localwelli:	Not Reported	Welltype:	Agricultural - Standard
Dgsid:	Not Reported	Taxid:	3-34-14.09-0044.00
Septicperm:	Central	Wellauthco:	0427IGEZ
Wellstatus:	Active		
Estmaxcapa:	30		
Estdailyus:	43200		
Requiresal:	YES	Estconstru:	20050422000000.000
Proposeddr:	Mud Rotary	Formation:	Undetermined
Aquifer:	Undetermined	Pumpmaker:	STA-RITE
Pumpintake:	40	Pumptestra:	30
Pumpratedc:	20		
Pumptestti:	2		
Pumpingwat:	28	Retainwell:	Not Reported
Staticwate:	22	Waterlevel:	20050510093754.000
Totaldepth:	120	Totaldep00:	125
Welltermun:	12	Welltermin:	Pitless Adaptor
Replacemen:	Not Reported	Replacedwe:	Not Reported
Wellabando:	Not Reported	Wellaban00:	Bad Water
Localid:	Not Reported	Apprecdate:	20050329000000.000
Locreviewd:	20050331000000.000	Proposedco:	20050331000000.000
Permitappr:	20050331000000.000	Actualcons:	Not Reported
Completion:	20050427000000.000	Abandonrep:	Not Reported
Reclassify:	Not Reported	Potable:	No
Testtemp:	No	Gmz:	No
Wellpit:	No	Replacem00:	No
Allocrevie:	No	Sampled:	No
Cpcn:	No	Agprecdist:	No
Floodplain:	No	Smalllot:	No
Injection:	No	Pciv:	No
Emergency:	No	Confined:	No
Reviewable:	No	Existing:	No
Screentop:	110	Screenbase:	125
Screenmate:	PVC	Minwelldia:	4
Maxwelldia:	4		
Locid:	49367		
X:	228967	Y:	80578.203125
Latitude:	38.725437		
Longitude:	-75.083561		
Locationme:	GIS High Accuracy Interpolation	County:	Sussex
Modgrid:	210-114	Watershed:	Lewes-Rehoboth Canal
Basin:	Inland Bays/Atlantic Ocean	Usgshydrol:	02060010
Licensenum:	4427		
Wellcontra:	Aquatech Water Specialties, LLC		
Owner:	Hale, Barry		
Owneraddre:	19 Alton Avenue, Voorhees, NJ 08043 US		
Grouttop:	0	Groutbase:	20
Groutmater:	Bentonite	Graveltop:	108
Gravelbase:	125	Gravelmate:	Gravel

Innercasin:	0	Innercas00:	110
Innercas01:	PVC	Site id:	DE1000000004945

BU358
ENE **DE WELLS** **DE1000000014274**
1/2 - 1 Mile
Lower

Objectid:	14274		
Permitnumb:	226506		
Localwelli:	Not Reported	Welltype:	Dewater - Standard
Dgsid:	Not Reported	Taxid:	3-34-14.14-2300.00
Septicperm:	Not Reported	Wellauthco:	Not Reported
Wellstatus:	Well Abandoned		
Estmaxcapa:	30		
Estdailyus:	43200		
Requiresal:	NO	Estconstru:	Not Reported
Proposeddr:	Washed	Formation:	Not Reported
Aquifer:	Not Reported	Pumpmaker:	Not Reported
Pumpintake:	0	Pumptestra:	0
Pumpratedc:	0		
Pumptestti:	0		
Pumpingwat:	0	Retainwell:	N
Staticwate:	0	Waterlevel:	Not Reported
Totaldepth:	12	Totaldep00:	0
Welltermun:	0	Welltermin:	Not Reported
Replacemen:	N	Replacedwe:	Not Reported
Wellabando:	Not Reported	Wellaban00:	Not Reported
Localid:	Not Reported	Apprecdate:	20081117000000.000
Locreviewd:	20081120000000.000	Proposedco:	20081121000000.000
Permitappr:	20081121000000.000	Actualcons:	Not Reported
Completion:	Not Reported	Abandonrep:	20090114000000.000
Reclassify:	Not Reported	Potable:	No
Testtemp:	Yes	Gmz:	No
Wellpit:	No	Replacem00:	No
Allocrevie:	Yes	Sampled:	No
Cpcn:	Yes	Agprecdist:	No
Floodplain:	Yes	Smalllot:	No
Injection:	No	Pciv:	No
Emergency:	No	Confined:	No
Reviewable:	Yes	Existing:	No
Screentop:	0	Screenbase:	0
Screenmate:	Not Reported	Minwelldia:	0
Maxwelldia:	0		
Locid:	614641		
X:	229560	Y:	79957.296875
Latitude:	38.719824		
Longitude:	-75.076768		
Locationme:	Address Matching-House Number	County:	Sussex
Modgrid:	218-110	Watershed:	Lewes-Rehoboth Canal
Basin:	Inland Bays/Atlantic Ocean	Usgshydrol:	02060010
Licensenum:	4355		
Wellcontra:	A P Croll & Son Inc		
Owner:	Edgewater House		
Owneraddre:	Not Reported		
Grouttop:	0	Groutbase:	0
Groutmater:	Not Reported	Graveltop:	0
Gravelbase:	0	Gravelmate:	Not Reported

Innercasin:	0	Innercas00:	0
Innercas01:	Not Reported	Site id:	DE1000000014274

BN359
WSW **DE WELLS** **DE1000000091309**
1/2 - 1 Mile
Lower

Objectid:	91309		
Permitnumb:	48045		
Localwelli:	Not Reported	Welltype:	Irrigation - Standard
Dgsid:	Not Reported	Taxid:	Not Reported
Septicperm:	Not Reported	Wellauthco:	Not Reported
Wellstatus:	Active		
Estmaxcapa:	60		
Estdailyus:	30000		
Requiresal:	NO	Estconstru:	19810428000000.000
Proposeddr:	Unknown	Formation:	Undetermined
Aquifer:	Undetermined	Pumpmaker:	Not Reported
Pumpintake:	0	Pumptestra:	55
Pumpratedc:	0		
Pumptestti:	2		
Pumpingwat:	26	Retainwell:	0
Staticwate:	21.5	Waterlevel:	19810428000000.000
Totaldepth:	0	Totaldep00:	97
Welltermun:	12	Welltermin:	None
Replacemen:	Not Reported	Replacedwe:	Not Reported
Wellabando:	Not Reported	Wellaban00:	Not Reported
Localid:	Cr 273	Apprecdate:	19810327000000.000
Locreviewd:	19810327000000.000	Proposedco:	19810327000000.000
Permitappr:	19810327000000.000	Actualcons:	Not Reported
Completion:	19810428000000.000	Abandonrep:	Not Reported
Reclassify:	Not Reported	Potable:	No
Testtemp:	No	Gmz:	No
Wellpit:	No	Replacem00:	No
Allocrevie:	No	Sampled:	No
Cpcn:	No	Agprecdist:	No
Floodplain:	No	Smalllot:	No
Injection:	No	Pciv:	No
Emergency:	No	Confined:	No
Reviewable:	No	Existing:	No
Screentop:	77	Screenbase:	97
Screenmate:	PVC	Minwelldia:	4
Maxwelldia:	4		
Locid:	87609		
X:	227238	Y:	79049.8984375
Latitude:	38.711725		
Longitude:	-75.103502		
Locationme:	GIS High Accuracy Interpolation	County:	Sussex
Modgrid:	208-104	Watershed:	Rehoboth Bay
Basin:	Inland Bays/Atlantic Ocean	Usgshydrol:	02060010
Licensenum:	1		
Wellcontra:	White Drilling Corporation		
Owner:	Sports Complex		
Owneraddre:	11 Dodd Lane, C/O Bill Lingo, Rehoboth Beach, DE 19971 US		
Grouttop:	0	Groutbase:	0
Groutmater:	Not Reported	Graveltop:	75
Gravelbase:	97	Gravelmate:	Gravel

Innercasin:	0	Innercas00:	77
Innercas01:	PVC	Site id:	DE1000000091309

360
West
1/2 - 1 Mile
Higher

DE WELLS **DE1000000124914**

Objectid:	124914		
Permitnumb:	10656		
Localwelli:	Not Reported	Welltype:	Other - Standard
Dgsid:	Not Reported	Taxid:	Not Reported
Septicperm:	Not Reported	Wellauthco:	Not Reported
Wellstatus:	Not Reported		
Estmaxcapa:	0		
Estdailyus:	0		
Requiresal:	NO	Estconstru:	Not Reported
Proposeddr:	Other	Formation:	Not Reported
Aquifer:	Not Reported	Pumpmaker:	Not Reported
Pumpintake:	0	Pumptestra:	0
Pumpratedc:	0		
Pumptestti:	0		
Pumpingwat:	0	Retainwell:	0
Staticwate:	0	Waterlevel:	Not Reported
Totaldepth:	0	Totaldep00:	0
Welltermun:	0	Welltermin:	Not Reported
Replacemen:	Not Reported	Replacedwe:	Not Reported
Wellabando:	Not Reported	Wellaban00:	Not Reported
Localid:	Not Reported	Apprecdate:	19510101000000.000
Locreviewd:	19510101000000.000	Proposedco:	19510101000000.000
Permitappr:	19510101000000.000	Actualcons:	Not Reported
Completion:	Not Reported	Abandonrep:	Not Reported
Reclassify:	Not Reported	Potable:	No
Testtemp:	No	Gmz:	No
Wellpit:	No	Replacem00:	No
Allocrevie:	No	Sampled:	No
Cpcn:	No	Agprecdist:	No
Floodplain:	No	Smalllot:	No
Injection:	No	Pciv:	No
Emergency:	No	Confined:	No
Reviewable:	No	Existing:	No
Screentop:	0	Screenbase:	0
Screenmate:	Not Reported	Minwelldia:	0
Maxwelldia:	0		
Locid:	90117		
X:	227179.296875	Y:	79289.9375
Latitude:	38.713888		
Longitude:	-75.104166		
Locationme:	GIS High Accuracy Interpolation	County:	Sussex
Modgrid:	208-112	Watershed:	Lewes-Rehoboth Canal
Basin:	Inland Bays/Atlantic Ocean	Usgshydrol:	02060010
Licensenum:	Not Reported		
Wellcontra:	Not Reported		
Owner:	Sports Complex		
Owneraddre:	201 Grammer Avenue, C/O Walace Townsend, Georgetown, DE 19947 US		
Grouttop:	0	Groutbase:	0
Groutmater:	Not Reported	Graveltop:	0
Gravelbase:	0	Gravelmate:	Not Reported

Innercasin:	0	Innercas00:	0
Innercas01:	Not Reported	Site id:	DE1000000124914

BR361
SW
1/2 - 1 Mile
Lower

DE WELLS **DE1000000008120**

Objectid:	8120		
Permitnumb:	212702		
Localwelli:	Not Reported	Welltype:	Agricultural - Within CPCN
Dgsid:	Not Reported	Taxid:	3-34-19.00-0163.12
Septicperm:	Central	Wellauthco:	5515967
Wellstatus:	Active		
Estmaxcapa:	20		
Estdailyus:	28800		
Requiresal:	YES	Estconstru:	20060105000000.000
Proposeddr:	Mud Rotary	Formation:	Undetermined
Aquifer:	Undetermined	Pumpmaker:	STA-RITE
Pumpintake:	40	Pumptestra:	30
Pumpratedc:	30		
Pumptestti:	2		
Pumpingwat:	28	Retainwell:	Not Reported
Staticwate:	20	Waterlevel:	20060301083735.000
Totaldepth:	100	Totaldep00:	130
Welltermun:	12	Welltermin:	Pitless Adaptor
Replacemen:	Not Reported	Replacedwe:	Not Reported
Wellabando:	Not Reported	Wellaban00:	Bad Water
Localid:	Not Reported	Apprecdate:	20051220000000.000
Locreviewd:	20051220000000.000	Proposedco:	20051220000000.000
Permitappr:	20051220000000.000	Actualcons:	Not Reported
Completion:	20060105000000.000	Abandonrep:	Not Reported
Reclassify:	Not Reported	Potable:	No
Testtemp:	No	Gmz:	No
Wellpit:	No	Replacem00:	Yes
Allocrevie:	No	Sampled:	No
Cpcn:	Yes	Agprecdist:	No
Floodplain:	No	Smalllot:	No
Injection:	No	Pciv:	No
Emergency:	No	Confined:	No
Reviewable:	No	Existing:	No
Screentop:	115	Screenbase:	125
Screenmate:	PVC	Minwelldia:	4
Maxwelldia:	4		
Locid:	312236		
X:	227687	Y:	78448.1015625
Latitude:	38.70629		
Longitude:	-75.098365		
Locationme:	GIS High Accuracy Interpolation	County:	Sussex
Modgrid:	208-104	Watershed:	Rehoboth Bay
Basin:	Inland Bays/Atlantic Ocean	Usgshydrol:	02060010
Licensenum:	4427		
Wellcontra:	Aquatech Water Specialties, LLC		
Owner:	Ocean Atlantic Associates IV LLC		
Owneraddre:	50 Cascade Lane, Rehoboth Beach, DE 19971 US		
Grouttop:	0	Groutbase:	40
Groutmater:	Bentonite	Graveltop:	110
Gravelbase:	125	Gravelmate:	Gravel

Innercasin:	0	Innercas00:	115
Innercas01:	PVC	Site id:	DE1000000008120

BV362
SW
1/2 - 1 Mile
Lower

DE WELLS **DE1000000004023**

Objectid:	4023		
Permitnumb:	177984		
Localwelli:	Not Reported	Welltype:	Agricultural - Standard
Dgsid:	Not Reported	Taxid:	Not Reported
Septicperm:	Not Reported	Wellauthco:	Not Reported
Wellstatus:	Active		
Estmaxcapa:	33		
Estdailyus:	300		
Requiresal:	NO	Estconstru:	20010522000000.000
Proposeddr:	Mud Rotary	Formation:	Undetermined
Aquifer:	Undetermined	Pumpmaker:	Not Reported
Pumpintake:	35	Pumptestra:	20
Pumpratedc:	33		
Pumptestti:	2		
Pumpingwat:	16.5	Retainwell:	0
Staticwate:	17	Waterlevel:	20010522000000.000
Totaldepth:	0	Totaldep00:	100
Welltermun:	12	Welltermin:	Pitless Adaptor
Replacemen:	Not Reported	Replacedwe:	Not Reported
Wellabando:	Not Reported	Wellaban00:	Not Reported
Localid:	#1 well	Apprecdate:	20010412000000.000
Locreviewd:	20010412000000.000	Proposedco:	20010412000000.000
Permitappr:	20010412000000.000	Actualcons:	Not Reported
Completion:	20010522000000.000	Abandonrep:	Not Reported
Reclassify:	Not Reported	Potable:	No
Testtemp:	No	Gmz:	No
Wellpit:	No	Replacem00:	No
Allocrevie:	No	Sampled:	No
Cpcn:	No	Agprecdist:	No
Floodplain:	No	Smalllot:	No
Injection:	No	Pciv:	No
Emergency:	No	Confined:	No
Reviewable:	No	Existing:	No
Screentop:	76	Screenbase:	96
Screenmate:	PVC	Minwelldia:	4
Maxwelldia:	4		
Locid:	67722		
X:	227690	Y:	78444.703125
Latitude:	38.706259		
Longitude:	-75.098329		
Locationme:	GIS High Accuracy Interpolation	County:	Sussex
Modgrid:	208-104	Watershed:	Rehoboth Bay
Basin:	Inland Bays/Atlantic Ocean	Usgshydrol:	02060010
Licensenum:	8		
Wellcontra:	Allied Water Services		
Owner:	Robino-Sandel Bell Villaage LLC		
Owneraddre:	5189 West Woodmill Drive, Wilmington, DE 19801 US		
Grouttop:	0	Groutbase:	30
Groutmater:	Bentonite	Graveltop:	71
Gravelbase:	96	Gravelmate:	Gravel

Innercasin:	0	Innercas00:	76
Innercas01:	PVC	Site id:	DE1000000004023

BT363
WNW
1/2 - 1 Mile
Higher

DE WELLS **DE1000000068163**

Objectid:	68163		
Permitnumb:	177239		
Localwelli:	Not Reported	Welltype:	Domestic - Standard
Dgsid:	Not Reported	Taxid:	Not Reported
Septicperm:	Not Reported	Wellauthco:	Not Reported
Wellstatus:	Active		
Estmaxcapa:	20		
Estdailyus:	400		
Requiresal:	NO	Estconstru:	20010404000000.000
Proposeddr:	Mud Rotary	Formation:	Undetermined
Aquifer:	Undetermined	Pumpmaker:	Not Reported
Pumpintake:	0	Pumptestra:	100
Pumpratedc:	0		
Pumptestti:	1		
Pumpingwat:	50	Retainwell:	0
Staticwate:	23	Waterlevel:	20010404000000.000
Totaldepth:	0	Totaldep00:	100
Welltermun:	12	Welltermin:	Other
Replacemen:	Not Reported	Replacedwe:	Not Reported
Wellabando:	Not Reported	Wellaban00:	Not Reported
Localid:	Lot 33	Apprecdate:	20010305000000.000
Locreviewd:	20010305000000.000	Proposedco:	20010305000000.000
Permitappr:	20010305000000.000	Actualcons:	Not Reported
Completion:	20010404000000.000	Abandonrep:	Not Reported
Reclassify:	Not Reported	Potable:	No
Testtemp:	No	Gmz:	No
Wellpit:	No	Replacem00:	No
Allocrevie:	No	Sampled:	No
Cpcn:	No	Agprecdist:	No
Floodplain:	No	Smalllot:	No
Injection:	No	Pciv:	No
Emergency:	No	Confined:	No
Reviewable:	No	Existing:	No
Screentop:	90	Screenbase:	100
Screenmate:	PVC	Minwelldia:	4
Maxwelldia:	4		
Locid:	67406		
X:	227300	Y:	80031.3984375
Latitude:	38.720564		
Longitude:	-75.10275		
Locationme:	GIS High Accuracy Interpolation	County:	Sussex
Modgrid:	208-112	Watershed:	Lewes-Rehoboth Canal
Basin:	Inland Bays/Atlantic Ocean	Usgshydrol:	02060010
Licensenum:	104		
Wellcontra:	Phillip Sharp & Son Inc		
Owner:	Bouer, George W		
Owneraddre:	2 Guthrie Road, Rehoboth Beach, DE 19971 US		
Grouttop:	0	Groutbase:	80
Groutmater:	Bentonite	Graveltop:	90
Gravelbase:	100	Gravelmate:	Gravel

Innercasin:	0	Innercas00:	90
Innercas01:	PVC	Site id:	DE1000000068163

BP364
NW
1/2 - 1 Mile
Higher

DE WELLS **DE1000000009513**

Objectid:	9513		
Permitnumb:	227640		
Localwelli:	Not Reported	Welltype:	Agricultural - Within CPCN
Dgsid:	Not Reported	Taxid:	3-34-13.00-1728.00
Septicperm:	central	Wellauthco:	2880483
Wellstatus:	Completed		
Estmaxcapa:	20		
Estdailyus:	300		
Requiresal:	NO	Estconstru:	Not Reported
Proposeddr:	Mud Rotary	Formation:	Undetermined
Aquifer:	Undetermined	Pumpmaker:	Not Reported
Pumpintake:	0	Pumptestra:	50
Pumpratedc:	0		
Pumptestti:	2		
Pumpingwat:	40	Retainwell:	N
Staticwate:	29	Waterlevel:	20090609000000.000
Totaldepth:	70	Totaldep00:	126
Welltermun:	8	Welltermin:	Pitless Adaptor
Replacemen:	N	Replacedwe:	Not Reported
Wellabando:	Not Reported	Wellaban00:	Not Reported
Localid:	Not Reported	Apprecdate:	20090331000000.000
Locreviewd:	20090401000000.000	Proposedco:	20090414000000.000
Permitappr:	20090414000000.000	Actualcons:	Not Reported
Completion:	20090615000000.000	Abandonrep:	Not Reported
Reclassify:	Not Reported	Potable:	No
Testtemp:	No	Gmz:	No
Wellpit:	No	Replacem00:	No
Allocrevie:	No	Sampled:	No
Cpcn:	Yes	Agprecdist:	No
Floodplain:	No	Smalllot:	No
Injection:	No	Pciv:	No
Emergency:	No	Confined:	No
Reviewable:	No	Existing:	No
Screentop:	116	Screenbase:	126
Screenmate:	PVC	Minwelldia:	4
Maxwelldia:	4		
Locid:	807683		
X:	227538	Y:	80356.796875
Latitude:	38.723488		
Longitude:	-75.100002		
Locationme:	Address Matching-House Number	County:	Sussex
Modgrid:	206-112	Watershed:	Lewes-Rehoboth Canal
Basin:	Inland Bays/Atlantic Ocean	Usgshydrol:	02060010
Licensenum:	201		
Wellcontra:	John’s Well Drilling Inc		
Owner:	Rich, Alan		
Owneraddre:	19365 Mersey Drive, Rehoboth Beach, DE 19971 US		
Grouttop:	0	Groutbase:	116
Groutmater:	Bentonite	Graveltop:	116
Gravelbase:	126	Gravelmate:	Gravel

Innercasin:	0	Innercas00:	116
Innercas01:	PVC	Site id:	DE1000000009513

BP365
NW
1/2 - 1 Mile
Lower

DE WELLS **DE1000000013544**

Objectid:	13544		
Permitnumb:	208484		
Localwelli:	0	Welltype:	Dewater - Standard
Dgsid:	0	Taxid:	3-34-13.00-0334.00
Septicperm:	Not Reported	Wellauthco:	Not Reported
Wellstatus:	Permit Expired		
Estmaxcapa:	200		
Estdailyus:	288000		
Requiresal:	NO	Estconstru:	20050304000000.000
Proposeddr:	Air Rotary	Formation:	Not Reported
Aquifer:	Not Reported	Pumpmaker:	Not Reported
Pumpintake:	0	Pumptestra:	0
Pumpratedc:	0		
Pumptestti:	0		
Pumpingwat:	0	Retainwell:	0
Staticwate:	0	Waterlevel:	20050304000000.000
Totaldepth:	25	Totaldep00:	0
Welltermun:	0	Welltermin:	Standard T
Replacemen:	Y	Replacedwe:	Not Reported
Wellabando:	Not Reported	Wellaban00:	Bad Water
Localid:	Not Reported	Apprecdate:	20050125000000.000
Locreviewd:	20050125000000.000	Proposedco:	20050304000000.000
Permitappr:	20050304000000.000	Actualcons:	Not Reported
Completion:	Not Reported	Abandonrep:	Not Reported
Reclassify:	Not Reported	Potable:	No
Testtemp:	Yes	Gmz:	No
Wellpit:	No	Replacem00:	No
Allocrevie:	Yes	Sampled:	No
Cpcn:	Yes	Agprecdist:	No
Floodplain:	No	Smalllot:	No
Injection:	No	Pciv:	No
Emergency:	No	Confined:	No
Reviewable:	No	Existing:	No
Screentop:	0	Screenbase:	0
Screenmate:	Not Reported	Minwelldia:	0
Maxwelldia:	0		
Locid:	48609		
X:	227581	Y:	80397.203125
Latitude:	38.723851		
Longitude:	-75.099506		
Locationme:	GIS High Accuracy Interpolation	County:	Sussex
Modgrid:	206-112	Watershed:	Lewes-Rehoboth Canal
Basin:	Inland Bays/Atlantic Ocean	Usgshydrol:	02060010
Licensenum:	201		
Wellcontra:	John’s Well Drilling Inc		
Owner:	D R Horton Inc-New Jersey		
Owneraddre:	700 East Gate Drive, Suite 110, Mount Laurel, NJ 08054 US		
Grouttop:	0	Groutbase:	0
Groutmater:	Not Reported	Graveltop:	0
Gravelbase:	0	Gravelmate:	Not Reported

Innercasin:	0	Innercas00:	0
Innercas01:	Not Reported	Site id:	DE1000000013544

BU366
ENE **DE WELLS** **DE1000000014273**
1/2 - 1 Mile
Lower

Objectid:	14273		
Permitnumb:	226505		
Localwelli:	Not Reported	Welltype:	Dewater - Standard
Dgsid:	Not Reported	Taxid:	3-34-14.14-2300.00
Septicperm:	Not Reported	Wellauthco:	Not Reported
Wellstatus:	Well Abandoned		
Estmaxcapa:	20		
Estdailyus:	28800		
Requiresal:	NO	Estconstru:	Not Reported
Proposeddr:	Mud Rotary	Formation:	Not Reported
Aquifer:	Not Reported	Pumpmaker:	Not Reported
Pumpintake:	0	Pumptestra:	0
Pumpratedc:	0		
Pumptestti:	0		
Pumpingwat:	0	Retainwell:	N
Staticwate:	0	Waterlevel:	Not Reported
Totaldepth:	10	Totaldep00:	10
Welltermun:	0	Welltermin:	Not Reported
Replacemen:	N	Replacedwe:	Not Reported
Wellabando:	Not Reported	Wellaban00:	Not Reported
Localid:	Not Reported	Apprecdate:	20081117000000.000
Locreviewd:	20081120000000.000	Proposedco:	20081121000000.000
Permitappr:	20081121000000.000	Actualcons:	Not Reported
Completion:	20090218000000.000	Abandonrep:	20090114000000.000
Reclassify:	Not Reported	Potable:	No
Testtemp:	Yes	Gmz:	No
Wellpit:	No	Replacem00:	No
Allocrevie:	Yes	Sampled:	No
Cpcn:	Yes	Agprecdist:	No
Floodplain:	Yes	Smalllot:	No
Injection:	No	Pciv:	No
Emergency:	No	Confined:	No
Reviewable:	Yes	Existing:	No
Screentop:	0	Screenbase:	0
Screenmate:	Not Reported	Minwelldia:	0
Maxwelldia:	0		
Locid:	614638		
X:	229568	Y:	79958.6015625
Latitude:	38.719836		
Longitude:	-75.076676		
Locationme:	Address Matching-House Number	County:	Sussex
Modgrid:	218-110	Watershed:	Lewes-Rehoboth Canal
Basin:	Inland Bays/Atlantic Ocean	Usgshydrol:	02060010
Licensenum:	4355		
Wellcontra:	A P Croll & Son Inc		
Owner:	Edgewater House		
Owneraddre:	Not Reported		
Grouttop:	0	Groutbase:	0
Groutmater:	Not Reported	Graveltop:	0
Gravelbase:	0	Gravelmate:	Not Reported

Innercasin:	0	Innercas00:	0
Innercas01:	Not Reported	Site id:	DE1000000014273

BT367
WNW
1/2 - 1 Mile
Higher

DE WELLS **DE1000000031326**

Objectid:	31326		
Permitnumb:	65016		
Localwelli:	Not Reported	Welltype:	Domestic - Standard
Dgsid:	Not Reported	Taxid:	Not Reported
Septicperm:	Not Reported	Wellauthco:	Not Reported
Wellstatus:	Active		
Estmaxcapa:	10		
Estdailyus:	400		
Requiresal:	NO	Estconstru:	Not Reported
Proposeddr:	Mud Rotary	Formation:	Not Reported
Aquifer:	Not Reported	Pumpmaker:	Not Reported
Pumpintake:	0	Pumptestra:	0
Pumpratedc:	0		
Pumptestti:	0		
Pumpingwat:	0	Retainwell:	0
Staticwate:	0	Waterlevel:	Not Reported
Totaldepth:	0	Totaldep00:	100
Welltermun:	0	Welltermin:	Not Reported
Replacemen:	N	Replacedwe:	Not Reported
Wellabando:	Not Reported	Wellaban00:	Not Reported
Localid:	Not Reported	Apprecdate:	19860515000000.000
Locreviewd:	19860515000000.000	Proposedco:	19860515000000.000
Permitappr:	19860515000000.000	Actualcons:	Not Reported
Completion:	Not Reported	Abandonrep:	Not Reported
Reclassify:	Not Reported	Potable:	No
Testtemp:	No	Gmz:	No
Wellpit:	No	Replacem00:	No
Allocrevie:	No	Sampled:	No
Cpcn:	No	Agprecdist:	No
Floodplain:	No	Smalllot:	No
Injection:	No	Pciv:	No
Emergency:	No	Confined:	No
Reviewable:	No	Existing:	No
Screentop:	0	Screenbase:	0
Screenmate:	Not Reported	Minwelldia:	0
Maxwelldia:	0		
Locid:	97565		
X:	227241.203125	Y:	79925.109375
Latitude:	38.719609		
Longitude:	-75.10343		
Locationme:	GIS High Accuracy Interpolation	County:	Sussex
Modgrid:	208-112	Watershed:	Lewes-Rehoboth Canal
Basin:	Inland Bays/Atlantic Ocean	Usgshydrol:	02060010
Licensenum:	7		
Wellcontra:	Burns Well Drilling Inc		
Owner:	Hammel Jr, Harry		
Owneraddre:	20 Sandalwood Drive, PO Box 824, Lewes, DE 19958 US		
Grouttop:	0	Groutbase:	0
Groutmater:	Not Reported	Graveltop:	0
Gravelbase:	0	Gravelmate:	Not Reported

Innercasin:	0	Innercas00:	0
Innercas01:	Not Reported	Site id:	DE1000000031326

BW368
SE
1/2 - 1 Mile
Lower

DE WELLS **DE1000000014263**

Objectid:	14263		
Permitnumb:	225948		
Localwelli:	Not Reported	Welltype:	Dewater - Standard
Dgsid:	Not Reported	Taxid:	3-34-20.06-0000.00
Septicperm:	Not Reported	Wellauthco:	Not Reported
Wellstatus:	Pending		
Estmaxcapa:	30		
Estdailyus:	0		
Requiresal:	NO	Estconstru:	Not Reported
Proposeddr:	Not Reported	Formation:	Not Reported
Aquifer:	Not Reported	Pumpmaker:	Not Reported
Pumpintake:	0	Pumptestra:	0
Pumpratedc:	0		
Pumptestti:	0		
Pumpingwat:	0	Retainwell:	Not Reported
Staticwate:	0	Waterlevel:	Not Reported
Totaldepth:	0	Totaldep00:	0
Welltermun:	0	Welltermin:	Not Reported
Replacemen:	N	Replacedwe:	Not Reported
Wellabando:	Not Reported	Wellaban00:	Not Reported
Localid:	Not Reported	Apprecdate:	20080926000000.000
Locreviewd:	20080926000000.000	Proposedco:	Not Reported
Permitappr:	Not Reported	Actualcons:	Not Reported
Completion:	Not Reported	Abandonrep:	Not Reported
Reclassify:	Not Reported	Potable:	No
Testtemp:	Yes	Gmz:	No
Wellpit:	No	Replacem00:	No
Allocrevie:	Yes	Sampled:	No
Cpcn:	Yes	Agprecdist:	No
Floodplain:	Yes	Smalllot:	No
Injection:	No	Pciv:	Yes
Emergency:	No	Confined:	No
Reviewable:	Yes	Existing:	No
Screentop:	0	Screenbase:	0
Screenmate:	Not Reported	Minwelldia:	0
Maxwelldia:	0		
Locid:	592626		
X:	229462	Y:	78748.703125
Latitude:	38.70894		
Longitude:	-75.077947		
Locationme:	Address Matching-House Number	County:	Sussex
Modgrid:	218-110	Watershed:	Lewes-Rehoboth Canal
Basin:	Inland Bays/Atlantic Ocean	Usgshydrol:	02060010
Licensenum:	4427		
Wellcontra:	Aquatech Water Specialties, LLC		
Owner:	City Of Rehoboth		
Owneraddre:	?, Rehoboth Beach, DE 19971 US		
Grouttop:	0	Groutbase:	0
Groutmater:	Not Reported	Graveltop:	0
Gravelbase:	0	Gravelmate:	Not Reported

Innercasin:	0	Innercas00:	0
Innercas01:	Not Reported	Site id:	DE1000000014263

BX369
SW
1/2 - 1 Mile
Lower

DE WELLS **DE1000000003901**

Objectid:	3901		
Permitnumb:	172839		
Localwelli:	Not Reported	Welltype:	Agricultural - Standard
Dgsid:	Not Reported	Taxid:	Not Reported
Septicperm:	Not Reported	Wellauthco:	Not Reported
Wellstatus:	Permit Expired		
Estmaxcapa:	25		
Estdailyus:	400		
Requiresal:	NO	Estconstru:	Not Reported
Proposeddr:	Unknown	Formation:	Not Reported
Aquifer:	Not Reported	Pumpmaker:	Not Reported
Pumpintake:	0	Pumptestra:	0
Pumpratedc:	0		
Pumptestti:	0		
Pumpingwat:	0	Retainwell:	0
Staticwate:	0	Waterlevel:	Not Reported
Totaldepth:	0	Totaldep00:	100
Welltermun:	8	Welltermin:	None
Replacemen:	Not Reported	Replacedwe:	Not Reported
Wellabando:	Not Reported	Wellaban00:	Not Reported
Localid:	Talon Dr.	Apprecdate:	20000622000000.000
Locreviewd:	20000622000000.000	Proposedco:	20000622000000.000
Permitappr:	20000622000000.000	Actualcons:	Not Reported
Completion:	Not Reported	Abandonrep:	Not Reported
Reclassify:	Not Reported	Potable:	No
Testtemp:	No	Gmz:	No
Wellpit:	No	Replacem00:	No
Allocrevie:	No	Sampled:	No
Cpcn:	No	Agprecdist:	No
Floodplain:	No	Smalllot:	No
Injection:	No	Pciv:	No
Emergency:	No	Confined:	No
Reviewable:	No	Existing:	No
Screentop:	0	Screenbase:	0
Screenmate:	Not Reported	Minwelldia:	0
Maxwelldia:	0		
Locid:	64936		
X:	227500	Y:	78590.203125
Latitude:	38.707576		
Longitude:	-75.100507		
Locationme:	GIS High Accuracy Interpolation	County:	Sussex
Modgrid:	208-104	Watershed:	Rehoboth Bay
Basin:	Inland Bays/Atlantic Ocean	Usgshydrol:	02060010
Licensenum:	8		
Wellcontra:	Allied Water Services		
Owner:	Robino, Mark		
Owneraddre:	5189 West Woodmill Drive, Suite 30, Wilmington, DE 19808 US		
Grouttop:	0	Groutbase:	0
Groutmater:	Not Reported	Graveltop:	0
Gravelbase:	0	Gravelmate:	Not Reported

Innercasin:	0	Innercas00:	0
Innercas01:	Not Reported	Site id:	DE1000000003901

BQ370
NNE **DE WELLS** **DE1000000089611**
1/2 - 1 Mile
Lower

Objectid:	89611		
Permitnumb:	202346		
Localwelli:	Not Reported	Welltype:	Geothermal - Supply
Dgsid:	Not Reported	Taxid:	Not Reported
Septicperm:	Not Reported	Wellauthco:	Not Reported
Wellstatus:	Permit Expired		
Estmaxcapa:	10		
Estdailyus:	0		
Requiresal:	NO	Estconstru:	Not Reported
Proposeddr:	Mud Rotary	Formation:	Not Reported
Aquifer:	Not Reported	Pumpmaker:	Not Reported
Pumpintake:	0	Pumptestra:	0
Pumpratedc:	0		
Pumptestti:	0		
Pumpingwat:	0	Retainwell:	N
Staticwate:	0	Waterlevel:	Not Reported
Totaldepth:	110	Totaldep00:	70
Welltermun:	8	Welltermin:	None
Replacemen:	N	Replacedwe:	Not Reported
Wellabando:	Not Reported	Wellaban00:	Not Reported
Localid:	Lot 10	Apprecdate:	20040630000000.000
Locreviewd:	20040630000000.000	Proposedco:	20070906000000.000
Permitappr:	20070906000000.000	Actualcons:	Not Reported
Completion:	Not Reported	Abandonrep:	Not Reported
Reclassify:	Not Reported	Potable:	Yes
Testtemp:	No	Gmz:	No
Wellpit:	No	Replacem00:	No
Allocrevie:	No	Sampled:	No
Cpcn:	No	Agprecdist:	No
Floodplain:	No	Smalllot:	No
Injection:	No	Pciv:	No
Emergency:	No	Confined:	No
Reviewable:	No	Existing:	Yes
Screentop:	0	Screenbase:	0
Screenmate:	Not Reported	Minwelldia:	0
Maxwelldia:	0		
Locid:	80733		
X:	229010	Y:	80586.796875
Latitude:	38.725513		
Longitude:	-75.083064		
Locationme:	GIS High Accuracy Interpolation	County:	Sussex
Modgrid:	210-114	Watershed:	Lewes-Rehoboth Canal
Basin:	Inland Bays/Atlantic Ocean	Usgshydrol:	02060010
Licensenum:	4266		
Wellcontra:	Burns Well Drilling		
Owner:	Wilgis, Herbert & Jane		
Owneraddre:	35 Pine Reach, Rehoboth Beach, DE 19971 US		
Grouttop:	0	Groutbase:	0
Groutmater:	Not Reported	Graveltop:	0
Gravelbase:	0	Gravelmate:	Not Reported

Innercasin:	0	Innercas00:	0
Innercas01:	Not Reported	Site id:	DE1000000089611

BR371
SW
1/2 - 1 Mile
Lower

DE WELLS **DE1000000004118**

Objectid:	4118		
Permitnumb:	180286		
Localwelli:	Not Reported	Welltype:	Agricultural - Standard
Dgsid:	Not Reported	Taxid:	Not Reported
Septicperm:	Not Reported	Wellauthco:	Not Reported
Wellstatus:	Active		
Estmaxcapa:	20		
Estdailyus:	10000		
Requiresal:	NO	Estconstru:	20010810000000.000
Proposeddr:	Mud Rotary	Formation:	Undetermined
Aquifer:	Undetermined	Pumpmaker:	Not Reported
Pumpintake:	50	Pumptestra:	50
Pumpratedc:	20		
Pumptestti:	2		
Pumpingwat:	31	Retainwell:	0
Staticwate:	30	Waterlevel:	20010810000000.000
Totaldepth:	0	Totaldep00:	100
Welltermun:	8	Welltermin:	Pitless Adaptor
Replacemen:	Not Reported	Replacedwe:	Not Reported
Wellabando:	Not Reported	Wellaban00:	Not Reported
Localid:	#2	Apprecdate:	20010730000000.000
Locreviewd:	20010730000000.000	Proposedco:	20010730000000.000
Permitappr:	20010730000000.000	Actualcons:	Not Reported
Completion:	20010810000000.000	Abandonrep:	Not Reported
Reclassify:	Not Reported	Potable:	No
Testtemp:	No	Gmz:	No
Wellpit:	No	Replacem00:	No
Allocrevie:	No	Sampled:	No
Cpcn:	No	Agprecdist:	No
Floodplain:	No	Smalllot:	No
Injection:	No	Pciv:	No
Emergency:	No	Confined:	No
Reviewable:	No	Existing:	No
Screentop:	90	Screenbase:	100
Screenmate:	PVC	Minwelldia:	2
Maxwelldia:	2		
Locid:	69010		
X:	227631	Y:	78462.6015625
Latitude:	38.706422		
Longitude:	-75.099007		
Locationme:	GIS High Accuracy Interpolation	County:	Sussex
Modgrid:	208-104	Watershed:	Rehoboth Bay
Basin:	Inland Bays/Atlantic Ocean	Usgshydrol:	02060010
Licensenum:	319		
Wellcontra:	Weber’s Well Drilling Inc		
Owner:	Robino-Sandel Bell Villaage LLC		
Owneraddre:	5189 West Woodmill Drive, Wilmington, DE 19801 US		
Grouttop:	0	Groutbase:	40
Groutmater:	Bentonite	Graveltop:	85
Gravelbase:	100	Gravelmate:	Gravel

Innercasin:	0	Innercas00:	100
Innercas01:	PVC	Site id:	DE1000000004118

BS372
SSW
1/2 - 1 Mile
Lower

DE WELLS **DE1000000006110**

Objectid:	6110		
Permitnumb:	227513		
Localwelli:	Not Reported	Welltype:	Agricultural - Standard
Dgsid:	Not Reported	Taxid:	3-34-19.00-1129.00
Septicperm:	Central	Wellauthco:	5756138
Wellstatus:	Completed		
Estmaxcapa:	20		
Estdailyus:	1200		
Requiresal:	NO	Estconstru:	Not Reported
Proposeddr:	Mud Rotary	Formation:	Undetermined
Aquifer:	Undetermined	Pumpmaker:	Not Reported
Pumpintake:	0	Pumptestra:	40
Pumpratedc:	0		
Pumptestti:	1		
Pumpingwat:	29	Retainwell:	N
Staticwate:	9	Waterlevel:	20090413000000.000
Totaldepth:	70	Totaldep00:	90
Welltermun:	0	Welltermin:	Pitless Adaptor
Replacemen:	N	Replacedwe:	Not Reported
Wellabando:	Not Reported	Wellaban00:	Not Reported
Localid:	Not Reported	Apprecdate:	20090319000000.000
Locreviewd:	20090319000000.000	Proposedco:	20090319000000.000
Permitappr:	20090319000000.000	Actualcons:	Not Reported
Completion:	20090421000000.000	Abandonrep:	Not Reported
Reclassify:	Not Reported	Potable:	No
Testtemp:	No	Gmz:	No
Wellpit:	No	Replacem00:	No
Allocrevie:	No	Sampled:	No
Cpcn:	Yes	Agprecdist:	No
Floodplain:	No	Smalllot:	No
Injection:	No	Pciv:	No
Emergency:	No	Confined:	No
Reviewable:	No	Existing:	No
Screentop:	80	Screenbase:	90
Screenmate:	PVC	Minwelldia:	4
Maxwelldia:	4		
Locid:	807020		
X:	227936	Y:	78278.8984375
Latitude:	38.704758		
Longitude:	-75.09551		
Locationme:	Address Matching-House Number	County:	Sussex
Modgrid:	208-104	Watershed:	Rehoboth Bay
Basin:	Inland Bays/Atlantic Ocean	Usgshydrol:	02060010
Licensenum:	5330		
Wellcontra:	Lawns Unlimited Ltd		
Owner:	Turner, Charles		
Owneraddre:	37595 Brigantine Court, Rehoboth Beach, DE 19971 US		
Grouttop:	0	Groutbase:	60
Groutmater:	Bentonite	Graveltop:	60
Gravelbase:	90	Gravelmate:	Gravel

Innercasin:	0	Innercas00:	80
Innercas01:	PVC	Site id:	DE1000000006110

373
South
1/2 - 1 Mile
Lower

DE WELLS **DE1000000007669**

Objectid:	7669		
Permitnumb:	189308		
Localwelli:	Not Reported	Welltype:	Agricultural - Within CPCN
Dgsid:	Not Reported	Taxid:	Not Reported
Septicperm:	Not Reported	Wellauthco:	Not Reported
Wellstatus:	Active		
Estmaxcapa:	20		
Estdailyus:	500		
Requiresal:	NO	Estconstru:	20021121000000.000
Proposeddr:	Mud Rotary	Formation:	Undetermined
Aquifer:	Undetermined	Pumpmaker:	Not Reported
Pumpintake:	50	Pumptestra:	60
Pumpratedc:	25		
Pumptestti:	2		
Pumpingwat:	15	Retainwell:	0
Staticwate:	-3	Waterlevel:	20021121000000.000
Totaldepth:	0	Totaldep00:	97
Welltermun:	24	Welltermin:	Pitless Adaptor
Replacemen:	Not Reported	Replacedwe:	Not Reported
Wellabando:	Not Reported	Wellaban00:	Not Reported
Localid:	Bay Ave.	Apprecdate:	20020918000000.000
Locreviewd:	20020918000000.000	Proposedco:	20020918000000.000
Permitappr:	20020918000000.000	Actualcons:	Not Reported
Completion:	20021121000000.000	Abandonrep:	Not Reported
Reclassify:	Not Reported	Potable:	No
Testtemp:	No	Gmz:	No
Wellpit:	No	Replacem00:	No
Allocrevie:	No	Sampled:	No
Cpcn:	No	Agprecdist:	No
Floodplain:	No	Smalllot:	No
Injection:	No	Pciv:	No
Emergency:	No	Confined:	No
Reviewable:	No	Existing:	No
Screentop:	87	Screenbase:	97
Screenmate:	None	Minwelldia:	4
Maxwelldia:	4		
Locid:	73930		
X:	228195	Y:	78203
Latitude:	38.704066		
Longitude:	-75.092533		
Locationme:	GIS High Accuracy Interpolation	County:	Sussex
Modgrid:	216-106	Watershed:	Rehoboth Bay
Basin:	Inland Bays/Atlantic Ocean	Usgshydrol:	02060010
Licensenum:	789		
Wellcontra:	Atlantic Well Drilling Inc		
Owner:	Burton, Randy		
Owneraddre:	Bay Avenue, Rehoboth Cottages, Rehoboth Beach, DE 19971 US		
Grouttop:	0	Groutbase:	65
Groutmater:	Bentonite	Graveltop:	70
Gravelbase:	97	Gravelmate:	Gravel

Innercasin:	0	Innercas00:	0
Innercas01:	Not Reported	Site id:	DE1000000007669

BV374
SW
1/2 - 1 Mile
Lower

DE WELLS **DE1000000004116**

Objectid:	4116		
Permitnumb:	180284		
Localwelli:	Not Reported	Welltype:	Agricultural - Standard
Dgsid:	Not Reported	Taxid:	Not Reported
Septicperm:	Not Reported	Wellauthco:	Not Reported
Wellstatus:	Active		
Estmaxcapa:	20		
Estdailyus:	10000		
Requiresal:	NO	Estconstru:	20010810000000.000
Proposeddr:	Mud Rotary	Formation:	Undetermined
Aquifer:	Undetermined	Pumpmaker:	Not Reported
Pumpintake:	50	Pumptestra:	50
Pumpratedc:	20		
Pumptestti:	2		
Pumpingwat:	31	Retainwell:	0
Staticwate:	30	Waterlevel:	20010810000000.000
Totaldepth:	0	Totaldep00:	100
Welltermun:	8	Welltermin:	Pitless Adaptor
Replacemen:	Not Reported	Replacedwe:	Not Reported
Wellabando:	Not Reported	Wellaban00:	Not Reported
Localid:	Well #1	Apprecdate:	20010730000000.000
Locreviewd:	20010730000000.000	Proposedco:	20010730000000.000
Permitappr:	20010730000000.000	Actualcons:	Not Reported
Completion:	20010810000000.000	Abandonrep:	Not Reported
Reclassify:	Not Reported	Potable:	No
Testtemp:	No	Gmz:	No
Wellpit:	No	Replacem00:	No
Allocrevie:	No	Sampled:	No
Cpcn:	No	Agprecdist:	No
Floodplain:	No	Smalllot:	No
Injection:	No	Pciv:	No
Emergency:	No	Confined:	No
Reviewable:	No	Existing:	No
Screentop:	90	Screenbase:	100
Screenmate:	PVC	Minwelldia:	2
Maxwelldia:	2		
Locid:	69008		
X:	227671	Y:	78419.796875
Latitude:	38.706035		
Longitude:	-75.098548		
Locationme:	GIS High Accuracy Interpolation	County:	Sussex
Modgrid:	208-104	Watershed:	Rehoboth Bay
Basin:	Inland Bays/Atlantic Ocean	Usgshydrol:	02060010
Licensenum:	319		
Wellcontra:	Weber’s Well Drilling Inc		
Owner:	Robino-Sandel Bell Villaage LLC		
Owneraddre:	5189 West Woodmill Drive, Wilmington, DE 19801 US		
Grouttop:	0	Groutbase:	40
Groutmater:	Bentonite	Graveltop:	85
Gravelbase:	100	Gravelmate:	Gravel

Innercasin:	0	Innercas00:	100
Innercas01:	PVC	Site id:	DE1000000004116

BY375
NW
1/2 - 1 Mile
Lower

DE WELLS **DE1000000011044**

Objectid:	11044		
Permitnumb:	238239		
Localwelli:	Not Reported	Welltype:	Agricultural - Within CPCN
Dgsid:	Not Reported	Taxid:	3-34-13.00-1519.00
Septicperm:	central	Wellauthco:	5654543
Wellstatus:	Completed		
Estmaxcapa:	0		
Estdailyus:	0		
Requiresal:	NO	Estconstru:	Not Reported
Proposeddr:	Mud Rotary	Formation:	Undetermined
Aquifer:	Undetermined	Pumpmaker:	Not Reported
Pumpintake:	0	Pumptestra:	50
Pumpratedc:	0		
Pumptestti:	2		
Pumpingwat:	25	Retainwell:	N
Staticwate:	15	Waterlevel:	20120307000000.000
Totaldepth:	130	Totaldep00:	135
Welltermun:	12	Welltermin:	Pitless Adaptor
Replacemen:	N	Replacedwe:	Not Reported
Wellabando:	Not Reported	Wellaban00:	Not Reported
Localid:	Not Reported	Apprecdate:	20120131000000.000
Locreviewd:	20120131000000.000	Proposedco:	20120207000000.000
Permitappr:	20120207000000.000	Actualcons:	Not Reported
Completion:	20120305000000.000	Abandonrep:	Not Reported
Reclassify:	Not Reported	Potable:	No
Testtemp:	No	Gmz:	No
Wellpit:	No	Replacem00:	No
Allocrevie:	No	Sampled:	No
Cpcn:	Yes	Agprecdist:	No
Floodplain:	No	Smalllot:	No
Injection:	No	Pciv:	No
Emergency:	No	Confined:	No
Reviewable:	No	Existing:	No
Screentop:	120	Screenbase:	130
Screenmate:	PVC	Minwelldia:	4
Maxwelldia:	4		
Locid:	944140		
X:	227567	Y:	80430.1015625
Latitude:	38.724148		
Longitude:	-75.099666		
Locationme:	Address Matching-House Number	County:	Sussex
Modgrid:	206-112	Watershed:	Lewes-Rehoboth Canal
Basin:	Inland Bays/Atlantic Ocean	Usgshydrol:	02060010
Licensenum:	4427		
Wellcontra:	Aquatech Water Specialties, LLC		
Owner:	Jones, Zane		
Owneraddre:	129 Perry Street 3B, New York, NY 10014 US		
Grouttop:	0	Groutbase:	50
Groutmater:	Bentonite	Graveltop:	118
Gravelbase:	130	Gravelmate:	Gravel

Innercasin:	0	Innercas00:	120
Innercas01:	PVC	Site id:	DE1000000011044

BZ376
NNE **DE WELLS** **DE1000000004586**
1/2 - 1 Mile
Lower

Objectid:	4586		
Permitnumb:	193985		
Localwelli:	Not Reported	Welltype:	Agricultural - Standard
Dgsid:	Not Reported	Taxid:	Not Reported
Septicperm:	Not Reported	Wellauthco:	Not Reported
Wellstatus:	Active		
Estmaxcapa:	30		
Estdailyus:	43000		
Requiresal:	NO	Estconstru:	20030606000000.000
Proposeddr:	Mud Rotary	Formation:	Undetermined
Aquifer:	Undetermined	Pumpmaker:	Not Reported
Pumpintake:	35	Pumptestra:	60
Pumpratedc:	20		
Pumptestti:	2		
Pumpingwat:	20	Retainwell:	0
Staticwate:	12	Waterlevel:	20030606000000.000
Totaldepth:	0	Totaldep00:	137
Welltermun:	12	Welltermin:	Pitless Adaptor
Replacemen:	Not Reported	Replacedwe:	Not Reported
Wellabando:	Not Reported	Wellaban00:	Not Reported
Localid:	Tidewater St	Apprecdate:	20030530000000.000
Locreviewd:	20030530000000.000	Proposedco:	20030530000000.000
Permitappr:	20030530000000.000	Actualcons:	Not Reported
Completion:	20030606000000.000	Abandonrep:	Not Reported
Reclassify:	Not Reported	Potable:	No
Testtemp:	No	Gmz:	No
Wellpit:	No	Replacem00:	No
Allocrevie:	No	Sampled:	No
Cpcn:	No	Agprecdist:	No
Floodplain:	No	Smalllot:	No
Injection:	No	Pciv:	No
Emergency:	No	Confined:	No
Reviewable:	No	Existing:	No
Screentop:	127	Screenbase:	137
Screenmate:	PVC	Minwelldia:	4
Maxwelldia:	4		
Locid:	76348		
X:	228733	Y:	80726
Latitude:	38.726776		
Longitude:	-75.086244		
Locationme:	GIS High Accuracy Interpolation	County:	Sussex
Modgrid:	210-114	Watershed:	Lewes-Rehoboth Canal
Basin:	Inland Bays/Atlantic Ocean	Usgshydrol:	02060010
Licensenum:	1		
Wellcontra:	White Drilling Corporation		
Owner:	Derrickson, Richard H		
Owneraddre:	49 Tidewaters, Rehoboth Beach, DE 19971 US		
Grouttop:	0	Groutbase:	120
Groutmater:	Bentonite	Graveltop:	120
Gravelbase:	137	Gravelmate:	Gravel

Innercasin:	0	Innercas00:	127
Innercas01:	PVC	Site id:	DE1000000004586

BW377
SE **DE WELLS** **DE1000000014508**
1/2 - 1 Mile
Lower

Objectid:	14508		
Permitnumb:	231799		
Localwelli:	Not Reported	Welltype:	Dewater - Standard
Dgsid:	Not Reported	Taxid:	3-34-20.06-0086.01
Septicperm:	n/a	Wellauthco:	Not Reported
Wellstatus:	Permit Expired		
Estmaxcapa:	25		
Estdailyus:	36000		
Requiresal:	NO	Estconstru:	Not Reported
Proposeddr:	Washed	Formation:	Not Reported
Aquifer:	Not Reported	Pumpmaker:	Not Reported
Pumpintake:	0	Pumptestra:	0
Pumpratedc:	0		
Pumptestti:	0		
Pumpingwat:	0	Retainwell:	N
Staticwate:	0	Waterlevel:	Not Reported
Totaldepth:	11	Totaldep00:	0
Welltermun:	0	Welltermin:	Not Reported
Replacemen:	N	Replacedwe:	Not Reported
Wellabando:	Not Reported	Wellaban00:	Not Reported
Localid:	Not Reported	Apprecdate:	20100617000000.000
Locreviewd:	20100617000000.000	Proposedco:	20100621000000.000
Permitappr:	20100621000000.000	Actualcons:	Not Reported
Completion:	Not Reported	Abandonrep:	Not Reported
Reclassify:	Not Reported	Potable:	No
Testtemp:	Yes	Gmz:	No
Wellpit:	No	Replacem00:	No
Allocrevie:	Yes	Sampled:	No
Cpcn:	Yes	Agprecdist:	No
Floodplain:	Yes	Smalllot:	No
Injection:	No	Pciv:	No
Emergency:	No	Confined:	No
Reviewable:	Yes	Existing:	No
Screentop:	0	Screenbase:	0
Screenmate:	Not Reported	Minwelldia:	0
Maxwelldia:	0		
Locid:	890837		
X:	229487	Y:	78720.8984375
Latitude:	38.708689		
Longitude:	-75.07766		
Locationme:	Address Matching-House Number	County:	Sussex
Modgrid:	218-110	Watershed:	Lewes-Rehoboth Canal
Basin:	Inland Bays/Atlantic Ocean	Usgshydrol:	02060010
Licensenum:	5427		
Wellcontra:	Harry Caswell Inc		
Owner:	Brockstedt, Kelly		
Owneraddre:	1002 King Charles Avenue, Rehoboth Beach, DE 19971 US		
Grouttop:	0	Groutbase:	0
Groutmater:	Not Reported	Graveltop:	0
Gravelbase:	0	Gravelmate:	Not Reported

Innercasin:	0	Innercas00:	0
Innercas01:	Not Reported	Site id:	DE1000000014508

378
NNW
1/2 - 1 Mile
Lower

DE WELLS **DE1000000011751**

Objectid:	11751		
Permitnumb:	241090		
Localwelli:	Not Reported	Welltype:	Agricultural - Within CPCN
Dgsid:	Not Reported	Taxid:	3-34-13.00-1507.00
Septicperm:	private	Wellauthco:	4439013
Wellstatus:	Completed		
Estmaxcapa:	0		
Estdailyus:	1200		
Requiresal:	NO	Estconstru:	20121018000000.000
Proposeddr:	Mud Rotary	Formation:	Undetermined
Aquifer:	Undetermined	Pumpmaker:	Not Reported
Pumpintake:	0	Pumptestra:	60
Pumpratedc:	0		
Pumptestti:	1		
Pumpingwat:	30	Retainwell:	Not Reported
Staticwate:	21	Waterlevel:	20121024000000.000
Totaldepth:	50	Totaldep00:	118
Welltermun:	12	Welltermin:	Pitless Adaptor
Replacemen:	N	Replacedwe:	Not Reported
Wellabando:	Not Reported	Wellaban00:	Not Reported
Localid:	Not Reported	Apprecdate:	20121005105138.000
Locreviewd:	20121005105138.000	Proposedco:	20121005105138.000
Permitappr:	20121008000000.000	Actualcons:	Not Reported
Completion:	20121023000000.000	Abandonrep:	Not Reported
Reclassify:	Not Reported	Potable:	No
Testtemp:	No	Gmz:	No
Wellpit:	No	Replacem00:	No
Allocrevie:	No	Sampled:	No
Cpcn:	Yes	Agprecdist:	No
Floodplain:	No	Smalllot:	Yes
Injection:	No	Pciv:	No
Emergency:	No	Confined:	No
Reviewable:	No	Existing:	No
Screentop:	108	Screenbase:	118
Screenmate:	PVC	Minwelldia:	4
Maxwelldia:	4		
Locid:	1009035		
X:	227777.09375	Y:	80603.671875
Latitude:	38.725704		
Longitude:	-75.09724		
Locationme:	Address Matching-House Number	County:	Sussex
Modgrid:	206-112	Watershed:	Lewes-Rehoboth Canal
Basin:	Inland Bays/Atlantic Ocean	Usgshydrol:	02060010
Licensenum:	789		
Wellcontra:	Atlantic Well Drilling Inc		
Owner:	Morales, Marco		
Owneraddre:	9821 Cahart Place, Silver Spring, MD 20903 US		
Grouttop:	0	Groutbase:	98
Groutmater:	Bentonite	Graveltop:	98
Gravelbase:	118	Gravelmate:	Gravel

Innercasin:	0	Innercas00:	108
Innercas01:	PVC	Site id:	DE1000000011751

BV379 **DE WELLS** **DE1000000004117**
SW
1/2 - 1 Mile
Lower

Objectid:	4117		
Permitnumb:	180285		
Localwelli:	Not Reported	Welltype:	Agricultural - Standard
Dgsid:	Not Reported	Taxid:	Not Reported
Septicperm:	Not Reported	Wellauthco:	Not Reported
Wellstatus:	Active		
Estmaxcapa:	20		
Estdailyus:	10000		
Requiresal:	NO	Estconstru:	20010810000000.000
Proposeddr:	Mud Rotary	Formation:	Undetermined
Aquifer:	Undetermined	Pumpmaker:	Not Reported
Pumpintake:	50	Pumptestra:	50
Pumpratedc:	20		
Pumptestti:	2		
Pumpingwat:	31	Retainwell:	0
Staticwate:	30	Waterlevel:	20010810000000.000
Totaldepth:	0	Totaldep00:	100
Welltermun:	8	Welltermin:	Pitless Adaptor
Replacemen:	Not Reported	Replacedwe:	Not Reported
Wellabando:	Not Reported	Wellaban00:	Not Reported
Localid:	#3	Apprecdate:	20010730000000.000
Locreviewd:	20010730000000.000	Proposedco:	20010730000000.000
Permitappr:	20010730000000.000	Actualcons:	Not Reported
Completion:	20010810000000.000	Abandonrep:	Not Reported
Reclassify:	Not Reported	Potable:	No
Testtemp:	No	Gmz:	No
Wellpit:	No	Replacem00:	No
Allocrevie:	No	Sampled:	No
Cpcn:	No	Agprecdist:	No
Floodplain:	No	Smalllot:	No
Injection:	No	Pciv:	No
Emergency:	No	Confined:	No
Reviewable:	No	Existing:	No
Screentop:	90	Screenbase:	100
Screenmate:	PVC	Minwelldia:	2
Maxwelldia:	2		
Locid:	69009		
X:	227613	Y:	78427.796875
Latitude:	38.706109		
Longitude:	-75.099215		
Locationme:	GIS High Accuracy Interpolation	County:	Sussex
Modgrid:	208-104	Watershed:	Rehoboth Bay
Basin:	Inland Bays/Atlantic Ocean	Usgshydrol:	02060010
Licensenum:	319		
Wellcontra:	Weber’s Well Drilling Inc		
Owner:	Robino-Sandel Bell Villaage LLC		
Owneraddre:	5189 West Woodmill Drive, Wilmington, DE 19801 US		
Grouttop:	0	Groutbase:	40
Groutmater:	Bentonite	Graveltop:	85
Gravelbase:	100	Gravelmate:	Gravel

Innercasin:	0	Innercas00:	100
Innercas01:	PVC	Site id:	DE1000000004117

380
SSE **DE WELLS** **DE1000000016399**
1/2 - 1 Mile
Lower

Objectid:	16399		
Permitnumb:	36327		
Localwelli:	Not Reported	Welltype:	Domestic - Standard
Dgsid:	Not Reported	Taxid:	Not Reported
Septicperm:	Not Reported	Wellauthco:	Not Reported
Wellstatus:	Completed		
Estmaxcapa:	20		
Estdailyus:	100		
Requiresal:	NO	Estconstru:	19760616000000.000
Proposeddr:	Washed	Formation:	Undetermined
Aquifer:	Undetermined	Pumpmaker:	Not Reported
Pumpintake:	0	Pumptestra:	20
Pumpratedc:	0		
Pumptestti:	.5		
Pumpingwat:	0	Retainwell:	0
Staticwate:	15	Waterlevel:	19760616000000.000
Totaldepth:	0	Totaldep00:	32
Welltermun:	18	Welltermin:	Other
Replacemen:	Y	Replacedwe:	Not Reported
Wellabando:	Not Reported	Wellaban00:	Not Reported
Localid:	lot 21	Apprecdate:	19760615000000.000
Locreviewd:	19760615000000.000	Proposedco:	19760615000000.000
Permitappr:	19760615000000.000	Actualcons:	Not Reported
Completion:	19760616000000.000	Abandonrep:	Not Reported
Reclassify:	Not Reported	Potable:	No
Testtemp:	No	Gmz:	No
Wellpit:	No	Replacem00:	No
Allocrevie:	No	Sampled:	No
Cpcn:	No	Agprecdist:	No
Floodplain:	No	Smalllot:	No
Injection:	No	Pciv:	No
Emergency:	No	Confined:	No
Reviewable:	No	Existing:	No
Screentop:	27	Screenbase:	32
Screenmate:	Other	Minwelldia:	0
Maxwelldia:	0		
Locid:	83154		
X:	229002	Y:	78289.1015625
Latitude:	38.704815		
Longitude:	-75.083252		
Locationme:	GIS High Accuracy Interpolation	County:	Sussex
Modgrid:	218-106	Watershed:	Lewes-Rehoboth Canal
Basin:	Inland Bays/Atlantic Ocean	Usgshydrol:	02060010
Licensenum:	161		
Wellcontra:	Duffys Well Drilling		
Owner:	Aube, Grace		
Owneraddre:	21 Annab Street, Dodds Addition, Rehoboth Beach, DE 19971 US		
Grouttop:	0	Groutbase:	27
Groutmater:	Neat Cement	Graveltop:	27
Gravelbase:	35	Gravelmate:	Gravel

Innercasin:	0	Innercas00:	27
Innercas01:	PVC	Site id:	DE1000000016399

381
South
1/2 - 1 Mile
Lower

DE WELLS **DE1000000007081**

Objectid:	7081		
Permitnumb:	109157		
Localwelli:	Not Reported	Welltype:	Agricultural - Within CPCN
Dgsid:	Not Reported	Taxid:	Not Reported
Septicperm:	Not Reported	Wellauthco:	Not Reported
Wellstatus:	Active		
Estmaxcapa:	20		
Estdailyus:	10000		
Requiresal:	NO	Estconstru:	19960816000000.000
Proposeddr:	Mud Rotary	Formation:	Not Reported
Aquifer:	Not Reported	Pumpmaker:	Not Reported
Pumpintake:	0	Pumptestra:	0
Pumpratedc:	0		
Pumptestti:	0		
Pumpingwat:	0	Retainwell:	0
Staticwate:	0	Waterlevel:	Not Reported
Totaldepth:	0	Totaldep00:	35
Welltermun:	0	Welltermin:	Not Reported
Replacemen:	N	Replacedwe:	Not Reported
Wellabando:	Not Reported	Wellaban00:	Not Reported
Localid:	Not Reported	Apprecdate:	19960814000000.000
Locreviewd:	19960814000000.000	Proposedco:	19960814000000.000
Permitappr:	19960814000000.000	Actualcons:	Not Reported
Completion:	19960816000000.000	Abandonrep:	Not Reported
Reclassify:	Not Reported	Potable:	No
Testtemp:	No	Gmz:	No
Wellpit:	No	Replacem00:	No
Allocrevie:	No	Sampled:	No
Cpcn:	No	Agprecdist:	No
Floodplain:	No	Smalllot:	No
Injection:	No	Pciv:	No
Emergency:	No	Confined:	No
Reviewable:	No	Existing:	No
Screentop:	0	Screenbase:	0
Screenmate:	Not Reported	Minwelldia:	0
Maxwelldia:	0		
Locid:	90168		
X:	228536.296875	Y:	78153.7421875
Latitude:	38.703611		
Longitude:	-75.088611		
Locationme:	GIS High Accuracy Interpolation	County:	Sussex
Modgrid:	216-106	Watershed:	Rehoboth Bay
Basin:	Inland Bays/Atlantic Ocean	Usgshydrol:	02060010
Licensenum:	7		
Wellcontra:	Burns Well Drilling Inc		
Owner:	Sussex County Engineering		
Owneraddre:	PO Box 589, Georgetown, DE 19947 US		
Grouttop:	0	Groutbase:	25
Groutmater:	Bentonite	Graveltop:	25
Gravelbase:	35	Gravelmate:	Gravel

Innercasin:	0	Innercas00:	0
Innercas01:	Not Reported	Site id:	DE1000000007081

CA382
NNE **DE WELLS** **DE1000000008417**
1/2 - 1 Mile
Lower

Objectid:	8417		
Permitnumb:	217151		
Localwelli:	Not Reported	Welltype:	Agricultural - Within CPCN
Dgsid:	Not Reported	Taxid:	3-34-14.09-0109.00
Septicperm:	central	Wellauthco:	4754251
Wellstatus:	Issued		
Estmaxcapa:	15		
Estdailyus:	500		
Requiresal:	NO	Estconstru:	Not Reported
Proposeddr:	Mud Rotary	Formation:	Not Reported
Aquifer:	Not Reported	Pumpmaker:	Not Reported
Pumpintake:	0	Pumptestra:	0
Pumpratedc:	0		
Pumptestti:	0		
Pumpingwat:	0	Retainwell:	N
Staticwate:	0	Waterlevel:	Not Reported
Totaldepth:	110	Totaldep00:	0
Welltermun:	0	Welltermin:	Not Reported
Replacemen:	N	Replacedwe:	Not Reported
Wellabando:	Not Reported	Wellaban00:	Not Reported
Localid:	Not Reported	Apprecdate:	20061113000000.000
Locreviewd:	20061115000000.000	Proposedco:	20061120000000.000
Permitappr:	20061120000000.000	Actualcons:	Not Reported
Completion:	Not Reported	Abandonrep:	Not Reported
Reclassify:	Not Reported	Potable:	No
Testtemp:	No	Gmz:	No
Wellpit:	No	Replacem00:	No
Allocrevie:	No	Sampled:	No
Cpcn:	No	Agprecdist:	No
Floodplain:	No	Smalllot:	No
Injection:	No	Pciv:	No
Emergency:	No	Confined:	Yes
Reviewable:	No	Existing:	No
Screentop:	0	Screenbase:	0
Screenmate:	Not Reported	Minwelldia:	0
Maxwelldia:	0		
Locid:	321772		
X:	229103	Y:	80588
Latitude:	38.725521		
Longitude:	-75.081997		
Locationme:	Address Matching-House Number	County:	Sussex
Modgrid:	218-110	Watershed:	Lewes-Rehoboth Canal
Basin:	Inland Bays/Atlantic Ocean	Usgshydrol:	02060010
Licensenum:	789		
Wellcontra:	Atlantic Well Drilling Inc		
Owner:	Peters, Mignon M		
Owneraddre:	30 Pine Reach, Rehoboth Beach, DE 19971 US		
Grouttop:	0	Groutbase:	0
Groutmater:	Not Reported	Graveltop:	0
Gravelbase:	0	Gravelmate:	Not Reported

Innercasin:	0	Innercas00:	0
Innercas01:	Not Reported	Site id:	DE1000000008417

BY383
NW
1/2 - 1 Mile
Higher

DE WELLS **DE1000000018508**

Objectid:	18508		
Permitnumb:	38953		
Localwelli:	Not Reported	Welltype:	Domestic - Standard
Dgsid:	Not Reported	Taxid:	Not Reported
Septicperm:	Not Reported	Wellauthco:	Not Reported
Wellstatus:	Pending		
Estmaxcapa:	10		
Estdailyus:	400		
Requiresal:	NO	Estconstru:	19770805000000.000
Proposeddr:	Mud Rotary	Formation:	Not Reported
Aquifer:	Not Reported	Pumpmaker:	Not Reported
Pumpintake:	0	Pumptestra:	40
Pumpratedc:	0		
Pumptestti:	2		
Pumpingwat:	22	Retainwell:	0
Staticwate:	20	Waterlevel:	19770805000000.000
Totaldepth:	0	Totaldep00:	105
Welltermun:	8	Welltermin:	None
Replacemen:	Not Reported	Replacedwe:	Not Reported
Wellabando:	Not Reported	Wellaban00:	Not Reported
Localid:	Rd 271	Apprecdate:	19770714000000.000
Locreviewd:	19770714000000.000	Proposedco:	19770714000000.000
Permitappr:	19770714000000.000	Actualcons:	Not Reported
Completion:	19770805000000.000	Abandonrep:	Not Reported
Reclassify:	Not Reported	Potable:	No
Testtemp:	No	Gmz:	No
Wellpit:	No	Replacem00:	No
Allocrevie:	No	Sampled:	No
Cpcn:	No	Agprecdist:	No
Floodplain:	No	Smalllot:	No
Injection:	No	Pciv:	No
Emergency:	No	Confined:	No
Reviewable:	No	Existing:	No
Screentop:	0	Screenbase:	0
Screenmate:	Not Reported	Minwelldia:	0
Maxwelldia:	0		
Locid:	85323		
X:	227489.59375	Y:	80400.78125
Latitude:	38.723886		
Longitude:	-75.100555		
Locationme:	GIS High Accuracy Interpolation	County:	Sussex
Modgrid:	206-112	Watershed:	Lewes-Rehoboth Canal
Basin:	Inland Bays/Atlantic Ocean	Usgshydrol:	02060010
Licensenum:	7		
Wellcontra:	Burns Well Drilling Inc		
Owner:	Renanlt, Jack		
Owneraddre:	Main Street, C/O Coastal Const Company, Dagsboro, DE 19939 US		
Grouttop:	0	Groutbase:	0
Groutmater:	Not Reported	Graveltop:	100
Gravelbase:	105	Gravelmate:	Gravel

Innercasin:	0	Innercas00:	0
Innercas01:	Not Reported	Site id:	DE1000000018508

CB384
WNW
1/2 - 1 Mile
Higher

DE WELLS **DE1000000071126**

Objectid:	71126		
Permitnumb:	186637		
Localwelli:	Not Reported	Welltype:	Domestic - Standard
Dgsid:	Not Reported	Taxid:	Not Reported
Septicperm:	Not Reported	Wellauthco:	Not Reported
Wellstatus:	Active		
Estmaxcapa:	10		
Estdailyus:	200		
Requiresal:	NO	Estconstru:	20020612000000.000
Proposeddr:	Mud Rotary	Formation:	Undetermined
Aquifer:	Undetermined	Pumpmaker:	Not Reported
Pumpintake:	40	Pumptestra:	50
Pumpratedc:	10		
Pumptestti:	2		
Pumpingwat:	23	Retainwell:	0
Staticwate:	22	Waterlevel:	20020612000000.000
Totaldepth:	0	Totaldep00:	100
Welltermun:	12	Welltermin:	Pitless Adaptor
Replacemen:	Not Reported	Replacedwe:	Not Reported
Wellabando:	Not Reported	Wellaban00:	Not Reported
Localid:	lot 8	Apprecdate:	20020603000000.000
Locreviewd:	20020603000000.000	Proposedco:	20020603000000.000
Permitappr:	20020603000000.000	Actualcons:	Not Reported
Completion:	20020612000000.000	Abandonrep:	Not Reported
Reclassify:	Not Reported	Potable:	No
Testtemp:	No	Gmz:	No
Wellpit:	No	Replacem00:	No
Allocrevie:	No	Sampled:	No
Cpcn:	No	Agprecdist:	No
Floodplain:	No	Smalllot:	No
Injection:	No	Pciv:	No
Emergency:	No	Confined:	No
Reviewable:	No	Existing:	No
Screentop:	90	Screenbase:	100
Screenmate:	PVC	Minwelldia:	2
Maxwelldia:	2		
Locid:	72393		
X:	227221	Y:	80024.1015625
Latitude:	38.720501		
Longitude:	-75.103659		
Locationme:	GIS High Accuracy Interpolation	County:	Sussex
Modgrid:	208-112	Watershed:	Lewes-Rehoboth Canal
Basin:	Inland Bays/Atlantic Ocean	Usgshydrol:	02060010
Licensenum:	319		
Wellcontra:	Weber’s Well Drilling Inc		
Owner:	Ronnett, Brigitte		
Owneraddre:	16 Sandalwood Drive, Rehoboth Beach, DE 19971 US		
Grouttop:	0	Groutbase:	40
Groutmater:	Bentonite	Graveltop:	85
Gravelbase:	100	Gravelmate:	Gravel

Innercasin:	0	Innercas00:	100
Innercas01:	PVC	Site id:	DE1000000071126

BZ385
NNE **DE WELLS** **DE1000000089787**
1/2 - 1 Mile
Lower

Objectid:	89787		
Permitnumb:	218457		
Localwelli:	lot 16	Welltype:	Geothermal - Supply
Dgsid:	Not Reported	Taxid:	3-34-14.09-0015.04
Septicperm:	central	Wellauthco:	3828145
Wellstatus:	Completed		
Estmaxcapa:	30		
Estdailyus:	43200		
Requiresal:	NO	Estconstru:	Not Reported
Proposeddr:	Mud Rotary	Formation:	Undetermined
Aquifer:	Undetermined	Pumpmaker:	Not Reported
Pumpintake:	0	Pumptestra:	100
Pumpratedc:	0		
Pumptestti:	2		
Pumpingwat:	10	Retainwell:	N
Staticwate:	2	Waterlevel:	20071114000000.000
Totaldepth:	130	Totaldep00:	135
Welltermun:	12	Welltermin:	Pitless Adaptor
Replacemen:	N	Replacedwe:	Not Reported
Wellabando:	Not Reported	Wellaban00:	Not Reported
Localid:	Not Reported	Apprecdate:	20070302000000.000
Locreviewd:	20070302000000.000	Proposedco:	20070322000000.000
Permitappr:	20070322000000.000	Actualcons:	Not Reported
Completion:	20071115000000.000	Abandonrep:	Not Reported
Reclassify:	Not Reported	Potable:	Yes
Testtemp:	No	Gmz:	No
Wellpit:	No	Replacem00:	No
Allocrevie:	No	Sampled:	No
Cpcn:	No	Agprecdist:	No
Floodplain:	Yes	Smalllot:	No
Injection:	No	Pciv:	No
Emergency:	No	Confined:	No
Reviewable:	No	Existing:	No
Screentop:	125	Screenbase:	135
Screenmate:	PVC	Minwelldia:	4
Maxwelldia:	4		
Locid:	325369		
X:	228844	Y:	80718.5
Latitude:	38.726705		
Longitude:	-75.08497		
Locationme:	Address Matching-House Number	County:	Sussex
Modgrid:	210-114	Watershed:	Lewes-Rehoboth Canal
Basin:	Inland Bays/Atlantic Ocean	Usgshydrol:	02060010
Licensenum:	4427		
Wellcontra:	Aquatech Water Specialties, LLC		
Owner:	McGuiness, Stephen J		
Owneraddre:	92 Tidewater Road, Rehoboth Beach, DE 19971 US		
Grouttop:	0	Groutbase:	30
Groutmater:	Bentonite	Graveltop:	120
Gravelbase:	135	Gravelmate:	Gravel

Innercasin:	0	Innercas00:	125
Innercas01:	PVC	Site id:	DE1000000089787

BV386
SW
1/2 - 1 Mile
Lower

DE WELLS **DE1000000004024**

Objectid:	4024		
Permitnumb:	177985		
Localwelli:	Not Reported	Welltype:	Agricultural - Standard
Dgsid:	Not Reported	Taxid:	Not Reported
Septicperm:	Not Reported	Wellauthco:	Not Reported
Wellstatus:	Well Abandoned		
Estmaxcapa:	33		
Estdailyus:	300		
Requiresal:	NO	Estconstru:	20010521000000.000
Proposeddr:	Mud Rotary	Formation:	Undetermined
Aquifer:	Undetermined	Pumpmaker:	Not Reported
Pumpintake:	25	Pumptestra:	20
Pumpratedc:	10		
Pumptestti:	2		
Pumpingwat:	16.5	Retainwell:	0
Staticwate:	17	Waterlevel:	20010521000000.000
Totaldepth:	0	Totaldep00:	100
Welltermun:	12	Welltermin:	Pitless Adaptor
Replacemen:	Not Reported	Replacedwe:	Not Reported
Wellabando:	Not Reported	Wellaban00:	Not Reported
Localid:	#2 well	Apprecdate:	20010412000000.000
Locreviewd:	20010412000000.000	Proposedco:	20010412000000.000
Permitappr:	20010412000000.000	Actualcons:	Not Reported
Completion:	20010521000000.000	Abandonrep:	20060105000000.000
Reclassify:	Not Reported	Potable:	No
Testtemp:	No	Gmz:	No
Wellpit:	No	Replacem00:	No
Allocrevie:	No	Sampled:	No
Cpcn:	No	Agprecdist:	No
Floodplain:	No	Smalllot:	No
Injection:	No	Pciv:	No
Emergency:	No	Confined:	No
Reviewable:	No	Existing:	No
Screentop:	78	Screenbase:	98
Screenmate:	PVC	Minwelldia:	6
Maxwelldia:	6		
Locid:	67723		
X:	227625	Y:	78400.5
Latitude:	38.705863		
Longitude:	-75.099078		
Locationme:	GIS High Accuracy Interpolation	County:	Sussex
Modgrid:	208-104	Watershed:	Rehoboth Bay
Basin:	Inland Bays/Atlantic Ocean	Usgshydrol:	02060010
Licensenum:	4427		
Wellcontra:	Aquatech Water Specialties, LLC		
Owner:	Robino-Sandel Bell Villaage LLC		
Owneraddre:	5189 West Woodmill Drive, Wilmington, DE 19801 US		
Grouttop:	0	Groutbase:	20
Groutmater:	Bentonite	Graveltop:	69
Gravelbase:	98	Gravelmate:	Gravel

Innercasin:	0	Innercas00:	78
Innercas01:	PVC	Site id:	DE1000000004024

BY387
NW
1/2 - 1 Mile
Lower

DE WELLS **DE1000000062363**

Objectid:	62363		
Permitnumb:	159742		
Localwelli:	Not Reported	Welltype:	Domestic - Standard
Dgsid:	Not Reported	Taxid:	Not Reported
Septicperm:	Not Reported	Wellauthco:	Not Reported
Wellstatus:	Active		
Estmaxcapa:	15		
Estdailyus:	400		
Requiresal:	NO	Estconstru:	19980806000000.000
Proposeddr:	Mud Rotary	Formation:	Undetermined
Aquifer:	Undetermined	Pumpmaker:	Not Reported
Pumpintake:	50	Pumptestra:	10
Pumpratedc:	30		
Pumptestti:	1.5		
Pumpingwat:	26	Retainwell:	0
Staticwate:	15	Waterlevel:	19980806000000.000
Totaldepth:	0	Totaldep00:	112
Welltermun:	0	Welltermin:	Pitless Adaptor
Replacemen:	Not Reported	Replacedwe:	Not Reported
Wellabando:	Not Reported	Wellaban00:	Not Reported
Localid:	lot 6	Apprecdate:	19980804000000.000
Locreviewd:	19980804000000.000	Proposedco:	19980804000000.000
Permitappr:	19980804000000.000	Actualcons:	Not Reported
Completion:	19980806000000.000	Abandonrep:	Not Reported
Reclassify:	Not Reported	Potable:	No
Testtemp:	No	Gmz:	No
Wellpit:	No	Replacem00:	No
Allocrevie:	No	Sampled:	No
Cpcn:	No	Agprecdist:	No
Floodplain:	No	Smalllot:	No
Injection:	No	Pciv:	No
Emergency:	No	Confined:	No
Reviewable:	No	Existing:	No
Screentop:	100	Screenbase:	110
Screenmate:	PVC	Minwelldia:	4
Maxwelldia:	4		
Locid:	58233		
X:	227507.796875	Y:	80433.3515625
Latitude:	38.724179		
Longitude:	-75.100344		
Locationme:	GIS High Accuracy Interpolation	County:	Sussex
Modgrid:	206-112	Watershed:	Lewes-Rehoboth Canal
Basin:	Inland Bays/Atlantic Ocean	Usgshydrol:	02060010
Licensenum:	319		
Wellcontra:	Weber's Well Drilling Inc		
Owner:	Perry, Karen		
Owneraddre:	Box 1447 Samc, Rehoboth Beach, DE 19971 US		
Grouttop:	0	Groutbase:	80
Groutmater:	Bentonite	Graveltop:	80
Gravelbase:	110	Gravelmate:	Gravel

Innercasin:	0	Innercas00:	100
Innercas01:	PVC	Site id:	DE1000000062363

CC388 **DE WELLS** **DE1000000086255**
NW
1/2 - 1 Mile
Lower

Objectid:	86255		
Permitnumb:	233957		
Localwelli:	Not Reported	Welltype:	Domestic - Standard
Dgsid:	Not Reported	Taxid:	3-34-13.00-0786.00
Septicperm:	Not Reported	Wellauthco:	4878300
Wellstatus:	Completed		
Estmaxcapa:	0		
Estdailyus:	300		
Requiresal:	NO	Estconstru:	20101214000000.000
Proposeddr:	Mud Rotary	Formation:	Undetermined
Aquifer:	Undetermined	Pumpmaker:	Not Reported
Pumpintake:	0	Pumptestra:	20
Pumpratedc:	0		
Pumptestti:	1		
Pumpingwat:	19	Retainwell:	Not Reported
Staticwate:	10	Waterlevel:	20110214000000.000
Totaldepth:	60	Totaldep00:	80
Welltermun:	12	Welltermin:	Pitless Adaptor
Replacemen:	N	Replacedwe:	Not Reported
Wellabando:	Not Reported	Wellaban00:	Not Reported
Localid:	Not Reported	Apprecdate:	20101214124328.000
Locreviewd:	20101214124328.000	Proposedco:	20101214124328.000
Permitappr:	20101230000000.000	Actualcons:	Not Reported
Completion:	20110121000000.000	Abandonrep:	Not Reported
Reclassify:	Not Reported	Potable:	Yes
Testtemp:	No	Gmz:	No
Wellpit:	No	Replacem00:	No
Allocrevie:	No	Sampled:	No
Cpcn:	Yes	Agprecdist:	No
Floodplain:	No	Smalllot:	No
Injection:	No	Pciv:	No
Emergency:	No	Confined:	No
Reviewable:	No	Existing:	No
Screentop:	70	Screenbase:	80
Screenmate:	PVC	Minwelldia:	4
Maxwelldia:	4		
Locid:	904345		
X:	227636.09375	Y:	80545.5703125
Latitude:	38.725186		
Longitude:	-75.098864		
Locationme:	Address Matching-House Number	County:	Sussex
Modgrid:	206-112	Watershed:	Lewes-Rehoboth Canal
Basin:	Inland Bays/Atlantic Ocean	Usgshydrol:	02060010
Licensenum:	5416		
Wellcontra:	Willey & Company, Inc		
Owner:	Purdy, Joseph		
Owneraddre:	1391 Pennsylvania Avenue Southeast, Unit 537, Washington, DC 20003 US		
Grouttop:	0	Groutbase:	40
Groutmater:	Bentonite	Graveltop:	65
Gravelbase:	80	Gravelmate:	Gravel

Innercasin:	0	Innercas00:	70
Innercas01:	PVC	Site id:	DE1000000086255

BU389
ENE **FRDS PWS** **DE0000834**
1/2 - 1 Mile
Lower

Epa region:	03	State:	DE
Pwsid:	DE0000834		
Pwsname:	MCDONALDS INC		
City served:	Not Reported	State served:	DE
Zip served:	Not Reported	Fips county:	10005
Status:	Closed	Pop srvd:	1100
Pwssvcconn:	1	Source:	Groundwater
Pws type:	TNCWS	Owner:	Private
Contact:	MEOLI, TONY		
Contactor gname:	Not Reported		
Contact phone:	Not Reported	Contact address1:	4527 HIGHWAY ONE
Contact address2:	Not Reported	Contact city:	REHOBOTH
Contact state:	DE	Contact zip:	19971
Activity code:	I		

Facid:	3750		
Facname:	TREATMENT		
Facility type:	Treatment_plant	Activity code:	I
Treatment obj:	corrosion control	Treatment process:	ph adjustment, post
Treatment obj:	inorganics removal	Treatment process:	ion exchange

Location Information:

Name:	MCDONALDS INC		
Pwstypcd:	TNCWS	Primsrccd:	GW
Popserved:	1100		
Add1:	4527 HIGHWAY ONE		
Add2:	Not Reported		
City:	REHOBOTH	State:	DE
Zip:	19971	Phone:	Not Reported
Cityserv:	Not Reported	Cntyserv:	Not Reported
Stateserv:	DE	Zipserv:	Not Reported

PWS ID: DE0000834
Date Initiated: 7706 Date Deactivated: Not Reported
PWS Name: MCDONALDS INC
BOX 4527
RT 1 & 24
REHOBOTH, DE 19971

Addressee / Facility: Not Reported

Facility Latitude:	38 43 14	Facility Longitude:	075 04 35
City Served:	REHOBOTH		
Treatment Class:	Untreated	Population:	00003000

Violations information not reported.

GEOCHECK® - PHYSICAL SETTING SOURCE MAP FINDINGS

Map ID
Direction
Distance
Elevation

Database | EDR ID Number

BX390
SW
1/2 - 1 Mile
Lower

DE WELLS **DE1000000011670**

Objectid:	11670		
Permitnumb:	240678		
Localwelli:	Not Reported	Welltype:	Agricultural - Within CPCN
Dgsid:	Not Reported	Taxid:	3-34-19.00-1077.00
Septicperm:	Not Reported	Wellauthco:	6619025
Wellstatus:	Completed		
Estmaxcapa:	0		
Estdailyus:	1200		
Requiresal:	NO	Estconstru:	20120828000000.000
Proposeddr:	Mud Rotary	Formation:	Undetermined
Aquifer:	Undetermined	Pumpmaker:	Not Reported
Pumpintake:	0	Pumptestra:	86
Pumpratedc:	0		
Pumptestti:	1		
Pumpingwat:	22	Retainwell:	Not Reported
Staticwate:	15	Waterlevel:	20121002000000.000
Totaldepth:	50	Totaldep00:	80
Welltermun:	8	Welltermin:	Pitless Adaptor
Replacemen:	N	Replacedwe:	Not Reported
Wellabando:	Not Reported	Wellaban00:	Not Reported
Localid:	Not Reported	Apprecdate:	20120828085235.000
Locreviewd:	20120828085235.000	Proposedco:	20120828085235.000
Permitappr:	20120906000000.000	Actualcons:	Not Reported
Completion:	20121001000000.000	Abandonrep:	Not Reported
Reclassify:	Not Reported	Potable:	No
Testtemp:	No	Gmz:	No
Wellpit:	No	Replacem00:	No
Allocrevie:	No	Sampled:	No
Cpcn:	Yes	Agprecdist:	No
Floodplain:	No	Smalllot:	Yes
Injection:	No	Pciv:	No
Emergency:	No	Confined:	No
Reviewable:	No	Existing:	No
Screentop:	69	Screenbase:	79
Screenmate:	PVC	Minwelldia:	4
Maxwelldia:	4		
Locid:	1005974		
X:	227427.40625	Y:	78552.7578125
Latitude:	38.707241		
Longitude:	-75.101343		
Locationme:	Address Matching-House Number	County:	Sussex
Modgrid:	208-104	Watershed:	Rehoboth Bay
Basin:	Inland Bays/Atlantic Ocean	Usgshydrol:	02060010
Licensenum:	5330		
Wellcontra:	Lawns Unlimited Ltd		
Owner:	Neal, Albert		
Owneraddre:	28 Eagle Drive, Rehoboth Beach, DE 19971 US		
Grouttop:	0	Groutbase:	20
Groutmater:	Bentonite	Graveltop:	40
Gravelbase:	79	Gravelmate:	Gravel

Innercasin:	0	Innercas00:	69
Innercas01:	PVC	Site id:	DE1000000011670

CD391 **DE WELLS** **DE1000000011058**
NW
1/2 - 1 Mile
Higher

Objectid:	11058		
Permitnumb:	238434		
Localwelli:	4.62	Welltype:	Agricultural - Within CPCN
Dgsid:	Not Reported	Taxid:	3-34-13.00-0334.00
Septicperm:	central	Wellauthco:	4106343
Wellstatus:	Completed		
Estmaxcapa:	60		
Estdailyus:	86400		
Requiresal:	NO	Estconstru:	Not Reported
Proposeddr:	Mud Rotary	Formation:	Undetermined
Aquifer:	Undetermined	Pumpmaker:	Not Reported
Pumpintake:	0	Pumptestra:	75
Pumpratedc:	0		
Pumptestti:	2		
Pumpingwat:	25	Retainwell:	N
Staticwate:	18	Waterlevel:	20120312000000.000
Totaldepth:	130	Totaldep00:	140
Welltermun:	12	Welltermin:	Pitless Adaptor
Replacemen:	N	Replacedwe:	Not Reported
Wellabando:	Not Reported	Wellaban00:	Not Reported
Localid:	Not Reported	Apprecdate:	20120215000000.000
Locreviewd:	20120215000000.000	Proposedco:	20120228000000.000
Permitappr:	20120228000000.000	Actualcons:	Not Reported
Completion:	20120309000000.000	Abandonrep:	Not Reported
Reclassify:	Not Reported	Potable:	No
Testtemp:	No	Gmz:	No
Wellpit:	No	Replacem00:	No
Allocrevie:	No	Sampled:	No
Cpcn:	Yes	Agprecdist:	No
Floodplain:	No	Smalllot:	No
Injection:	No	Pciv:	No
Emergency:	No	Confined:	No
Reviewable:	No	Existing:	No
Screentop:	125	Screenbase:	135
Screenmate:	PVC	Minwelldia:	4
Maxwelldia:	4		
Locid:	944934		
X:	227318	Y:	80261.296875
Latitude:	38.722635		
Longitude:	-75.102536		
Locationme:	Address Matching-House Number	County:	Sussex
Modgrid:	206-112	Watershed:	Lewes-Rehoboth Canal
Basin:	Inland Bays/Atlantic Ocean	Usgshydrol:	02060010
Licensenum:	4427		
Wellcontra:	Aquatech Water Specialties, LLC		
Owner:	Cp Townhomes LLC		
Owneraddre:	105 Foulk Road, Floor 2, Wilmington, DE 19803 US		
Grouttop:	0	Groutbase:	50
Groutmater:	Bentonite	Graveltop:	120
Gravelbase:	135	Gravelmate:	Gravel

Innercasin:	0	Innercas00:	125
Innercas01:	PVC	Site id:	DE1000000011058

CE392
WSW
1/2 - 1 Mile
Lower

DE WELLS **DE1000000093730**

Objectid:	93730		
Permitnumb:	186215		
Localwelli:	Not Reported	Welltype:	Irrigation - Standard
Dgsid:	Not Reported	Taxid:	Not Reported
Septicperm:	Not Reported	Wellauthco:	Not Reported
Wellstatus:	Well Abandoned		
Estmaxcapa:	250		
Estdailyus:	40000		
Requiresal:	NO	Estconstru:	20020619000000.000
Proposeddr:	Mud Rotary	Formation:	Undetermined
Aquifer:	Undetermined	Pumpmaker:	Not Reported
Pumpintake:	84	Pumptestra:	265
Pumpratedc:	100		
Pumptestti:	4		
Pumpingwat:	72	Retainwell:	0
Staticwate:	28	Waterlevel:	20020619000000.000
Totaldepth:	0	Totaldep00:	120
Welltermun:	12	Welltermin:	Pitless Adaptor
Replacemen:	Not Reported	Replacedwe:	Not Reported
Wellabando:	Not Reported	Wellaban00:	Not Reported
Localid:	Cr 273	Apprecdate:	20020515000000.000
Locreviewd:	20020515000000.000	Proposedco:	20020515000000.000
Permitappr:	20020515000000.000	Actualcons:	Not Reported
Completion:	20020619000000.000	Abandonrep:	20081103000000.000
Reclassify:	Not Reported	Potable:	No
Testtemp:	No	Gmz:	No
Wellpit:	No	Replacem00:	No
Allocrevie:	No	Sampled:	No
Cpcn:	No	Agprecdist:	No
Floodplain:	No	Smalllot:	No
Injection:	No	Pciv:	No
Emergency:	No	Confined:	No
Reviewable:	No	Existing:	No
Screentop:	90	Screenbase:	120
Screenmate:	PVC	Minwelldia:	8
Maxwelldia:	8		
Locid:	72196		
X:	227131	Y:	79027.703125
Latitude:	38.711528		
Longitude:	-75.104733		
Locationme:	GIS High Accuracy Interpolation	County:	Sussex
Modgrid:	208-104	Watershed:	Rehoboth Bay
Basin:	Inland Bays/Atlantic Ocean	Usgshydrol:	02060010
Licensenum:	4427		
Wellcontra:	Aquatech Water Specialties, LLC		
Owner:	Sports Complex		
Owneraddre:	11 Dodd Lane, C/O Bill Lingo, Rehoboth Beach, DE 19971 US		
Grouttop:	0	Groutbase:	50
Groutmater:	Bentonite	Graveltop:	50
Gravelbase:	120	Gravelmate:	Gravel

Innercasin:	0	Innercas00:	90
Innercas01:	PVC	Site id:	DE1000000093730

CF393 **DE WELLS** **DE1000000122935**
SSE
1/2 - 1 Mile
Lower

Objectid:	122935		
Permitnumb:	205183		
Localwelli:	Not Reported	Welltype:	Observation - Standard
Dgsid:	Not Reported	Taxid:	Not Reported
Septicperm:	Not Reported	Wellauthco:	Not Reported
Wellstatus:	Active		
Estmaxcapa:	0		
Estdailyus:	0		
Requiresal:	NO	Estconstru:	20041123000000.000
Proposeddr:	Augered	Formation:	Undetermined
Aquifer:	Undetermined	Pumpmaker:	Not Reported
Pumpintake:	0	Pumptestra:	0
Pumpratedc:	0		
Pumptestti:	0		
Pumpingwat:	0	Retainwell:	0
Staticwate:	0	Waterlevel:	Not Reported
Totaldepth:	0	Totaldep00:	25
Welltermun:	0	Welltermin:	None
Replacemen:	Not Reported	Replacedwe:	Not Reported
Wellabando:	Not Reported	Wellaban00:	Not Reported
Localid:	MW-33	Apprecdate:	20041104000000.000
Locreviewd:	20041104000000.000	Proposedco:	20041104000000.000
Permitappr:	20041104000000.000	Actualcons:	Not Reported
Completion:	20041123000000.000	Abandonrep:	Not Reported
Reclassify:	Not Reported	Potable:	No
Testtemp:	No	Gmz:	No
Wellpit:	No	Replacem00:	No
Allocrevie:	No	Sampled:	No
Cpcn:	No	Agprecdist:	No
Floodplain:	No	Smalllot:	No
Injection:	No	Pciv:	No
Emergency:	No	Confined:	No
Reviewable:	No	Existing:	No
Screentop:	10	Screenbase:	25
Screenmate:	PVC	Minwelldia:	2
Maxwelldia:	2		
Locid:	82326		
X:	228788	Y:	78157.796875
Latitude:	38.70364		
Longitude:	-75.085718		
Locationme:	GIS High Accuracy Interpolation	County:	Sussex
Modgrid:	216-106	Watershed:	Rehoboth Bay
Basin:	Inland Bays/Atlantic Ocean	Usgshydrol:	02060010
Licensenum:	627		
Wellcontra:	B L Myers Brothers of PA Inc		
Owner:	Sussex County Engineering		
Owneraddre:	PO Box 589, Georgetown, DE 19947 US		
Grouttop:	0	Groutbase:	10
Groutmater:	Bentonite	Graveltop:	10
Gravelbase:	25	Gravelmate:	Gravel

Innercasin:	0	Innercas00:	10
Innercas01:	PVC	Site id:	DE1000000122935

CF394 **DE WELLS** **DE1000000122978**
SSE
1/2 - 1 Mile
Lower

Objectid:	122978		
Permitnumb:	205503		
Localwelli:	Not Reported	Welltype:	Observation - Standard
Dgsid:	Not Reported	Taxid:	Not Reported
Septicperm:	Not Reported	Wellauthco:	Not Reported
Wellstatus:	Active		
Estmaxcapa:	0		
Estdailyus:	0		
Requiresal:	NO	Estconstru:	20041123000000.000
Proposeddr:	Augered	Formation:	Undetermined
Aquifer:	Undetermined	Pumpmaker:	Not Reported
Pumpintake:	0	Pumptestra:	0
Pumpratedc:	0		
Pumptestti:	0		
Pumpingwat:	0	Retainwell:	0
Staticwate:	0	Waterlevel:	Not Reported
Totaldepth:	0	Totaldep00:	25
Welltermun:	0	Welltermin:	None
Replacemen:	Not Reported	Replacedwe:	Not Reported
Wellabando:	Not Reported	Wellaban00:	Not Reported
Localid:	MW-34	Apprecdate:	20041104000000.000
Locreviewd:	20041104000000.000	Proposedco:	20041104000000.000
Permitappr:	20041104000000.000	Actualcons:	Not Reported
Completion:	20041123000000.000	Abandonrep:	Not Reported
Reclassify:	Not Reported	Potable:	No
Testtemp:	No	Gmz:	No
Wellpit:	No	Replacem00:	No
Allocrevie:	No	Sampled:	No
Cpcn:	No	Agprecdist:	No
Floodplain:	No	Smalllot:	No
Injection:	No	Pciv:	No
Emergency:	No	Confined:	No
Reviewable:	No	Existing:	No
Screentop:	10	Screenbase:	25
Screenmate:	PVC	Minwelldia:	2
Maxwelldia:	2		
Locid:	82487		
X:	228788	Y:	78157.796875
Latitude:	38.70364		
Longitude:	-75.085718		
Locationme:	GIS High Accuracy Interpolation	County:	Sussex
Modgrid:	216-106	Watershed:	Rehoboth Bay
Basin:	Inland Bays/Atlantic Ocean	Usgshydrol:	02060010
Licensenum:	627		
Wellcontra:	B L Myers Brothers of PA Inc		
Owner:	Sussex County Engineering		
Owneraddre:	PO Box 589, Georgetown, DE 19947 US		
Grouttop:	0	Groutbase:	10
Groutmater:	Bentonite	Graveltop:	10
Gravelbase:	25	Gravelmate:	Gravel

Innercasin:	0	Innercas00:	10
Innercas01:	PVC	Site id:	DE1000000122978

BY395
NW
1/2 - 1 Mile
Higher

DE WELLS **DE1000000072497**

Objectid:	72497		
Permitnumb:	190590		
Localwelli:	Not Reported	Welltype:	Domestic - Standard
Dgsid:	Not Reported	Taxid:	Not Reported
Septicperm:	Not Reported	Wellauthco:	Not Reported
Wellstatus:	Pending		
Estmaxcapa:	0		
Estdailyus:	0		
Requiresal:	NO	Estconstru:	Not Reported
Proposeddr:	Unknown	Formation:	Not Reported
Aquifer:	Not Reported	Pumpmaker:	Not Reported
Pumpintake:	0	Pumptestra:	0
Pumpratedc:	0		
Pumptestti:	0		
Pumpingwat:	0	Retainwell:	0
Staticwate:	0	Waterlevel:	Not Reported
Totaldepth:	0	Totaldep00:	0
Welltermun:	0	Welltermin:	Not Reported
Replacemen:	Not Reported	Replacedwe:	Not Reported
Wellabando:	Not Reported	Wellaban00:	Not Reported
Localid:	Not Reported	Apprecdate:	20021119000000.000
Locreviewd:	20021119000000.000	Proposedco:	20021119000000.000
Permitappr:	20021119000000.000	Actualcons:	Not Reported
Completion:	Not Reported	Abandonrep:	Not Reported
Reclassify:	Not Reported	Potable:	No
Testtemp:	No	Gmz:	No
Wellpit:	No	Replacem00:	No
Allocrevie:	No	Sampled:	No
Cpcn:	No	Agprecdist:	No
Floodplain:	No	Smalllot:	No
Injection:	No	Pciv:	No
Emergency:	No	Confined:	No
Reviewable:	No	Existing:	No
Screentop:	0	Screenbase:	0
Screenmate:	Not Reported	Minwelldia:	0
Maxwelldia:	0		
Locid:	97560		
X:	227471.59375	Y:	80443.59375
Latitude:	38.724272		
Longitude:	-75.100759		
Locationme:	GIS High Accuracy Interpolation	County:	Sussex
Modgrid:	206-112	Watershed:	Lewes-Rehoboth Canal
Basin:	Inland Bays/Atlantic Ocean	Usgshydrol:	02060010
Licensenum:	4266		
Wellcontra:	Burns Well Drilling		
Owner:	Raucci, Bill		
Owneraddre:	1 Gary Avenue, Rehoboth Beach, DE 19971 US		
Grouttop:	0	Groutbase:	0
Groutmater:	Not Reported	Graveltop:	0
Gravelbase:	0	Gravelmate:	Not Reported

Innercasin:	0	Innercas00:	0
Innercas01:	Not Reported	Site id:	DE1000000072497

BY396
NW
1/2 - 1 Mile
Lower

DE WELLS **DE1000000078968**

Objectid:	78968		
Permitnumb:	211804		
Localwelli:	Not Reported	Welltype:	Domestic - Standard
Dgsid:	Not Reported	Taxid:	3-34-13.00-0783.00
Septicperm:	Central	Wellauthco:	3120216
Wellstatus:	Active		
Estmaxcapa:	25		
Estdailyus:	600		
Requiresal:	YES	Estconstru:	20051110000000.000
Proposeddr:	Mud Rotary	Formation:	Undetermined
Aquifer:	Undetermined	Pumpmaker:	GOULDS
Pumpintake:	40	Pumptestra:	50
Pumpratedc:	25		
Pumptestti:	0		
Pumpingwat:	30	Retainwell:	Not Reported
Staticwate:	23	Waterlevel:	20051209133841.000
Totaldepth:	80	Totaldep00:	120
Welltermun:	8	Welltermin:	Pitless Adaptor
Replacemen:	Not Reported	Replacedwe:	Not Reported
Wellabando:	Not Reported	Wellaban00:	Bad Water
Localid:	Not Reported	Apprecdate:	20051006000000.000
Locreviewd:	20051006000000.000	Proposedco:	20051025000000.000
Permitappr:	20051025000000.000	Actualcons:	Not Reported
Completion:	20051111000000.000	Abandonrep:	Not Reported
Reclassify:	Not Reported	Potable:	Yes
Testtemp:	No	Gmz:	No
Wellpit:	No	Replacem00:	No
Allocrevie:	No	Sampled:	No
Cpcn:	Yes	Agprecdist:	No
Floodplain:	No	Smalllot:	No
Injection:	No	Pciv:	No
Emergency:	No	Confined:	No
Reviewable:	Yes	Existing:	No
Screentop:	110	Screenbase:	120
Screenmate:	PVC	Minwelldia:	2
Maxwelldia:	2		
Locid:	311657		
X:	227522	Y:	80490.5
Latitude:	38.724693		
Longitude:	-75.100181		
Locationme:	GIS High Accuracy Interpolation	County:	Sussex
Modgrid:	206-112	Watershed:	Lewes-Rehoboth Canal
Basin:	Inland Bays/Atlantic Ocean	Usgshydrol:	02060010
Licensenum:	319		
Wellcontra:	Weber’s Well Drilling Inc		
Owner:	Kampmann, Melvin		
Owneraddre:	312 State Road, Rehoboth Beach, DE 19971 US		
Grouttop:	0	Groutbase:	110
Groutmater:	Bentonite	Graveltop:	110
Gravelbase:	120	Gravelmate:	Gravel

Innercasin:	0	Innercas00:	110
Innercas01:	PVC	Site id:	DE1000000078968

CB397 **DE WELLS** **DE1000000059630**
WNW
1/2 - 1 Mile
Higher

Objectid:	59630		
Permitnumb:	111720		
Localwelli:	Not Reported	Welltype:	Domestic - Standard
Dgsid:	Not Reported	Taxid:	3-34-13.00-0822.00
Septicperm:	Not Reported	Wellauthco:	Not Reported
Wellstatus:	Active		
Estmaxcapa:	10		
Estdailyus:	700		
Requiresal:	NO	Estconstru:	19970610000000.000
Proposeddr:	Other	Formation:	Undetermined
Aquifer:	Undetermined	Pumpmaker:	Not Reported
Pumpintake:	0	Pumptestra:	60
Pumpratedc:	0		
Pumptestti:	2		
Pumpingwat:	25	Retainwell:	0
Staticwate:	20	Waterlevel:	19970610000000.000
Totaldepth:	0	Totaldep00:	70
Welltermun:	8	Welltermin:	Pitless Adaptor
Replacemen:	Not Reported	Replacedwe:	Not Reported
Wellabando:	Not Reported	Wellaban00:	Not Reported
Localid:	Lot 5	Apprecdate:	19970519000000.000
Locreviewd:	20130301000000.000	Proposedco:	19970519000000.000
Permitappr:	19970519000000.000	Actualcons:	Not Reported
Completion:	19970610000000.000	Abandonrep:	Not Reported
Reclassify:	Not Reported	Potable:	No
Testtemp:	No	Gmz:	No
Wellpit:	No	Replacem00:	No
Allocrevie:	No	Sampled:	No
Cpcn:	No	Agprecdist:	No
Floodplain:	No	Smalllot:	No
Injection:	No	Pciv:	No
Emergency:	No	Confined:	No
Reviewable:	No	Existing:	No
Screentop:	95	Screenbase:	100
Screenmate:	PVC	Minwelldia:	4
Maxwelldia:	4		
Locid:	90310		
X:	227191.09375	Y:	80066.1171875
Latitude:	38.72088		
Longitude:	-75.104		
Locationme:	GPS-Differentially Corrected	County:	Sussex
Modgrid:	208-112	Watershed:	Lewes-Rehoboth Canal
Basin:	Inland Bays/Atlantic Ocean	Usgshydrol:	02060010
Licensenum:	Not Reported		
Wellcontra:	Not Reported		
Owner:	Espanol, Jose		
Owneraddre:	?, City?, State? ZIP? US		
Grouttop:	0	Groutbase:	80
Groutmater:	Bentonite	Graveltop:	90
Gravelbase:	100	Gravelmate:	Gravel

Innercasin:	1	Innercas00:	95
Innercas01:	PVC	Site id:	DE1000000059630

398
SSE **DE WELLS** **DE1000000016739**
1/2 - 1 Mile
Lower

Objectid:	16739		
Permitnumb:	36757		
Localwelli:	Not Reported	Welltype:	Domestic - Standard
Dgsid:	Not Reported	Taxid:	Not Reported
Septicperm:	Not Reported	Wellauthco:	Not Reported
Wellstatus:	Active		
Estmaxcapa:	30		
Estdailyus:	100		
Requiresal:	NO	Estconstru:	Not Reported
Proposeddr:	Washed	Formation:	Not Reported
Aquifer:	Not Reported	Pumpmaker:	Not Reported
Pumpintake:	0	Pumptestra:	0
Pumpratedc:	0		
Pumptestti:	0		
Pumpingwat:	0	Retainwell:	0
Staticwate:	0	Waterlevel:	Not Reported
Totaldepth:	0	Totaldep00:	30
Welltermun:	0	Welltermin:	None
Replacemen:	Not Reported	Replacedwe:	Not Reported
Wellabando:	Not Reported	Wellaban00:	Not Reported
Localid:	lot 30	Apprecdate:	19760411000000.000
Locreviewd:	19760411000000.000	Proposedco:	19760411000000.000
Permitappr:	19760411000000.000	Actualcons:	Not Reported
Completion:	Not Reported	Abandonrep:	Not Reported
Reclassify:	Not Reported	Potable:	No
Testtemp:	No	Gmz:	No
Wellpit:	No	Replacem00:	No
Allocrevie:	No	Sampled:	No
Cpcn:	No	Agprecdist:	No
Floodplain:	No	Smalllot:	No
Injection:	No	Pciv:	No
Emergency:	No	Confined:	No
Reviewable:	No	Existing:	No
Screentop:	0	Screenbase:	0
Screenmate:	Not Reported	Minwelldia:	0
Maxwelldia:	0		
Locid:	83442		
X:	229129	Y:	78296.296875
Latitude:	38.704876		
Longitude:	-75.081792		
Locationme:	GIS High Accuracy Interpolation	County:	Sussex
Modgrid:	218-106	Watershed:	Lewes-Rehoboth Canal
Basin:	Inland Bays/Atlantic Ocean	Usgshydrol:	02060010
Licensenum:	161		
Wellcontra:	Duffys Well Drilling		
Owner:	Ricci, Leonard		
Owneraddre:	2206 Lido Lane, Holiday Hills, Wilmington, DE 19801 US		
Grouttop:	0	Groutbase:	0
Groutmater:	Not Reported	Graveltop:	0
Gravelbase:	0	Gravelmate:	Not Reported

Innercasin:	0	Innercas00:	0
Innercas01:	Not Reported	Site id:	DE1000000016739

CG399
NW
1/2 - 1 Mile
Higher

DE WELLS **DE1000000010194**

Objectid:	10194		
Permitnumb:	233426		
Localwelli:	Lot 290	Welltype:	Agricultural - Within CPCN
Dgsid:	Not Reported	Taxid:	3-34-13.00-1738.00
Septicperm:	central	Wellauthco:	6797470
Wellstatus:	Completed		
Estmaxcapa:	0		
Estdailyus:	300		
Requiresal:	NO	Estconstru:	20101105000000.000
Proposeddr:	Mud Rotary	Formation:	Undetermined
Aquifer:	Undetermined	Pumpmaker:	Not Reported
Pumpintake:	0	Pumptestra:	20
Pumpratedc:	0		
Pumptestti:	1		
Pumpingwat:	21	Retainwell:	N
Staticwate:	12	Waterlevel:	20101122000000.000
Totaldepth:	130	Totaldep00:	80
Welltermun:	12	Welltermin:	Other
Replacemen:	N	Replacedwe:	Not Reported
Wellabando:	Not Reported	Wellaban00:	Not Reported
Localid:	Not Reported	Apprecdate:	20101025095001.000
Locreviewd:	20101025095001.000	Proposedco:	20101025000000.000
Permitappr:	20101025000000.000	Actualcons:	Not Reported
Completion:	20101122000000.000	Abandonrep:	Not Reported
Reclassify:	Not Reported	Potable:	No
Testtemp:	No	Gmz:	No
Wellpit:	No	Replacem00:	No
Allocrevie:	No	Sampled:	No
Cpcn:	Yes	Agprecdist:	No
Floodplain:	No	Smalllot:	Yes
Injection:	No	Pciv:	No
Emergency:	No	Confined:	No
Reviewable:	No	Existing:	No
Screentop:	70	Screenbase:	80
Screenmate:	PVC	Minwelldia:	4
Maxwelldia:	4		
Locid:	901776		
X:	227391.09375	Y:	80377.671875
Latitude:	38.723681		
Longitude:	-75.101688		
Locationme:	Address Matching-House Number	County:	Sussex
Modgrid:	206-112	Watershed:	Lewes-Rehoboth Canal
Basin:	Inland Bays/Atlantic Ocean	Usgshydrol:	02060010
Licensenum:	5416		
Wellcontra:	Willey & Company, Inc		
Owner:	Robertson, Robert		
Owneraddre:	1833 Kalorama Road Northwest, Washington, DC 20009 US		
Grouttop:	0	Groutbase:	45
Groutmater:	Bentonite	Graveltop:	65
Gravelbase:	80	Gravelmate:	Gravel

Innercasin:	0	Innercas00:	70
Innercas01:	PVC	Site id:	DE1000000010194

BY400 **DE WELLS** **DE1000000054035**
NW
1/2 - 1 Mile
Higher

Objectid:	54035		
Permitnumb:	101683		
Localwelli:	Not Reported	Welltype:	Domestic - Standard
Dgsid:	Not Reported	Taxid:	Not Reported
Septicperm:	Not Reported	Wellauthco:	Not Reported
Wellstatus:	Active		
Estmaxcapa:	10		
Estdailyus:	700		
Requiresal:	NO	Estconstru:	19941115000000.000
Proposeddr:	Mud Rotary	Formation:	Undetermined
Aquifer:	Undetermined	Pumpmaker:	Not Reported
Pumpintake:	0	Pumptestra:	0
Pumpratedc:	0		
Pumptestti:	0		
Pumpingwat:	0	Retainwell:	0
Staticwate:	0	Waterlevel:	Not Reported
Totaldepth:	0	Totaldep00:	110
Welltermun:	0	Welltermin:	Not Reported
Replacemen:	N	Replacedwe:	Not Reported
Wellabando:	Not Reported	Wellaban00:	Not Reported
Localid:	Not Reported	Apprecdate:	19941017000000.000
Locreviewd:	19941017000000.000	Proposedco:	19941017000000.000
Permitappr:	19941017000000.000	Actualcons:	Not Reported
Completion:	19941115000000.000	Abandonrep:	Not Reported
Reclassify:	Not Reported	Potable:	No
Testtemp:	No	Gmz:	No
Wellpit:	No	Replacem00:	No
Allocrevie:	No	Sampled:	No
Cpcn:	No	Agprecdist:	No
Floodplain:	No	Smalllot:	No
Injection:	No	Pciv:	No
Emergency:	No	Confined:	No
Reviewable:	No	Existing:	No
Screentop:	100	Screenbase:	110
Screenmate:	PVC	Minwelldia:	4
Maxwelldia:	4		
Locid:	97561		
X:	227465.09375	Y:	80463.4765625
Latitude:	38.724451		
Longitude:	-75.100834		
Locationme:	GIS High Accuracy Interpolation	County:	Sussex
Modgrid:	206-112	Watershed:	Lewes-Rehoboth Canal
Basin:	Inland Bays/Atlantic Ocean	Usgshydrol:	02060010
Licensenum:	7		
Wellcontra:	Burns Well Drilling Inc		
Owner:	Raucci, Bill		
Owneraddre:	1 Gary Avenue, Rehoboth Beach, DE 19971 US		
Grouttop:	0	Groutbase:	95
Groutmater:	Bentonite	Graveltop:	100
Gravelbase:	110	Gravelmate:	Gravel

Innercasin:	0	Innercas00:	100
Innercas01:	PVC	Site id:	DE1000000054035

CA401
NNE **DE WELLS** **DE1000000008943**
1/2 - 1 Mile
Lower

Objectid:	8943		
Permitnumb:	223298		
Localwelli:	Not Reported	Welltype:	Agricultural - Within CPCN
Dgsid:	Not Reported	Taxid:	3-34-14.09-0113.00
Septicperm:	central	Wellauthco:	4269444
Wellstatus:	Completed		
Estmaxcapa:	10		
Estdailyus:	250		
Requiresal:	NO	Estconstru:	Not Reported
Proposeddr:	Mud Rotary	Formation:	Undetermined
Aquifer:	Undetermined	Pumpmaker:	Not Reported
Pumpintake:	0	Pumptestra:	60
Pumpratedc:	0		
Pumptestti:	1		
Pumpingwat:	60	Retainwell:	N
Staticwate:	17	Waterlevel:	20080604000000.000
Totaldepth:	60	Totaldep00:	117
Welltermun:	12	Welltermin:	Pitless Adaptor
Replacemen:	N	Replacedwe:	Not Reported
Wellabando:	Not Reported	Wellaban00:	Not Reported
Localid:	Not Reported	Apprecdate:	20080312000000.000
Locreviewd:	20080317000000.000	Proposedco:	20080320000000.000
Permitappr:	20080320000000.000	Actualcons:	Not Reported
Completion:	20080616000000.000	Abandonrep:	Not Reported
Reclassify:	Not Reported	Potable:	No
Testtemp:	No	Gmz:	No
Wellpit:	No	Replacem00:	No
Allocrevie:	No	Sampled:	No
Cpcn:	No	Agprecdist:	No
Floodplain:	No	Smalllot:	No
Injection:	No	Pciv:	No
Emergency:	No	Confined:	No
Reviewable:	No	Existing:	No
Screentop:	107	Screenbase:	117
Screenmate:	PVC	Minwelldia:	4
Maxwelldia:	4		
Locid:	372861		
X:	229119	Y:	80652.8984375
Latitude:	38.726105		
Longitude:	-75.08181		
Locationme:	Address Matching-House Number	County:	Sussex
Modgrid:	210-114	Watershed:	Lewes-Rehoboth Canal
Basin:	Inland Bays/Atlantic Ocean	Usgshydrol:	02060010
Licensenum:	789		
Wellcontra:	Atlantic Well Drilling Inc		
Owner:	Lingo, Bryce M		
Owneraddre:	PO Box 12, Rehoboth Beach, DE 19971 US		
Grouttop:	0	Groutbase:	102
Groutmater:	Bentonite	Graveltop:	102
Gravelbase:	117	Gravelmate:	Gravel

Innercasin:	0	Innercas00:	107
Innercas01:	PVC	Site id:	DE1000000008943

CG402 **DE WELLS** **DE1000000067611**
NW
1/2 - 1 Mile
Higher

Objectid:	67611		
Permitnumb:	175531		
Localwelli:	Not Reported	Welltype:	Domestic - Standard
Dgsid:	Not Reported	Taxid:	Not Reported
Septicperm:	Not Reported	Wellauthco:	Not Reported
Wellstatus:	Active		
Estmaxcapa:	15		
Estdailyus:	300		
Requiresal:	NO	Estconstru:	20001208000000.000
Proposeddr:	Mud Rotary	Formation:	Undetermined
Aquifer:	Undetermined	Pumpmaker:	Not Reported
Pumpintake:	40	Pumptestra:	35
Pumpratedc:	10		
Pumptestti:	0		
Pumpingwat:	24	Retainwell:	0
Staticwate:	22	Waterlevel:	20001208000000.000
Totaldepth:	0	Totaldep00:	82
Welltermun:	12	Welltermin:	Pitless Adaptor
Replacemen:	Not Reported	Replacedwe:	Not Reported
Wellabando:	Not Reported	Wellaban00:	Not Reported
Localid:	Lot 4-C	Apprecdate:	20001114000000.000
Locreviewd:	20001114000000.000	Proposedco:	20001114000000.000
Permitappr:	20001114000000.000	Actualcons:	Not Reported
Completion:	20001208000000.000	Abandonrep:	Not Reported
Reclassify:	Not Reported	Potable:	No
Testtemp:	No	Gmz:	No
Wellpit:	No	Replacem00:	No
Allocrevie:	No	Sampled:	No
Cpcn:	No	Agprecdist:	No
Floodplain:	No	Smalllot:	No
Injection:	No	Pciv:	No
Emergency:	No	Confined:	No
Reviewable:	No	Existing:	No
Screentop:	75	Screenbase:	85
Screenmate:	PVC	Minwelldia:	4
Maxwelldia:	4		
Locid:	66358		
X:	227394	Y:	80393.8984375
Latitude:	38.723827		
Longitude:	-75.101655		
Locationme:	GIS High Accuracy Interpolation	County:	Sussex
Modgrid:	206-112	Watershed:	Lewes-Rehoboth Canal
Basin:	Inland Bays/Atlantic Ocean	Usgshydrol:	02060010
Licensenum:	4091		
Wellcontra:	Alan Daisey Well Drilling Inc		
Owner:	Danz, Michael		
Owneraddre:	50 Glade Circle East, Rehoboth Beach, DE 19971 US		
Grouttop:	0	Groutbase:	20
Groutmater:	Bentonite	Graveltop:	72
Gravelbase:	82	Gravelmate:	Gravel

Innercasin:	0	Innercas00:	72
Innercas01:	PVC	Site id:	DE1000000067611

CG403
NW
1/2 - 1 Mile
Higher

DE WELLS **DE1000000010029**

Objectid:	10029		
Permitnumb:	232219		
Localwelli:	Not Reported	Welltype:	Agricultural - Within CPCN
Dgsid:	Not Reported	Taxid:	3-34-13.00-1739.00
Septicperm:	Not Reported	Wellauthco:	5724776
Wellstatus:	Completed		
Estmaxcapa:	0		
Estdailyus:	300		
Requiresal:	NO	Estconstru:	20100730000000.000
Proposeddr:	Mud Rotary	Formation:	Undetermined
Aquifer:	Undetermined	Pumpmaker:	Not Reported
Pumpintake:	0	Pumptestra:	20
Pumpratedc:	0		
Pumptestti:	1		
Pumpingwat:	18	Retainwell:	Not Reported
Staticwate:	10	Waterlevel:	20110318000000.000
Totaldepth:	60	Totaldep00:	80
Welltermun:	12	Welltermin:	Pitless Adaptor
Replacemen:	N	Replacedwe:	Not Reported
Wellabando:	Not Reported	Wellaban00:	Not Reported
Localid:	Not Reported	Apprecdate:	20100720151910.000
Locreviewd:	20100720151910.000	Proposedco:	20100720151910.000
Permitappr:	20100730000000.000	Actualcons:	Not Reported
Completion:	20100909000000.000	Abandonrep:	Not Reported
Reclassify:	Not Reported	Potable:	No
Testtemp:	No	Gmz:	No
Wellpit:	No	Replacem00:	No
Allocrevie:	No	Sampled:	No
Cpcn:	Yes	Agprecdist:	No
Floodplain:	No	Smalllot:	No
Injection:	No	Pciv:	No
Emergency:	No	Confined:	No
Reviewable:	No	Existing:	No
Screentop:	70	Screenbase:	80
Screenmate:	PVC	Minwelldia:	4
Maxwelldia:	4		
Locid:	892937		
X:	227387.203125	Y:	80386.4296875
Latitude:	38.72376		
Longitude:	-75.101733		
Locationme:	Address Matching-House Number	County:	Sussex
Modgrid:	206-112	Watershed:	Lewes-Rehoboth Canal
Basin:	Inland Bays/Atlantic Ocean	Usgshydrol:	02060010
Licensenum:	5416		
Wellcontra:	Willey & Company, Inc		
Owner:	Bergin, Peter		
Owneraddre:	10935 Shadow Lane, Columbia, MD 21044 US		
Grouttop:	0	Groutbase:	45
Groutmater:	Bentonite	Graveltop:	65
Gravelbase:	80	Gravelmate:	Gravel

Innercasin:	0	Innercas00:	70
Innercas01:	PVC	Site id:	DE1000000010029

CH404
NNE **DE WELLS** **DE1000000003274**
1/2 - 1 Mile
Lower

Objectid:	3274		
Permitnumb:	153479		
Localwelli:	Not Reported	Welltype:	Agricultural - Standard
Dgsid:	Not Reported	Taxid:	3-34-14.09-0014.00
Septicperm:	Not Reported	Wellauthco:	Not Reported
Wellstatus:	Active		
Estmaxcapa:	25		
Estdailyus:	5000		
Requiresal:	NO	Estconstru:	19970904000000.000
Proposeddr:	Mud Rotary	Formation:	Undetermined
Aquifer:	Undetermined	Pumpmaker:	Not Reported
Pumpintake:	30	Pumptestra:	95
Pumpratedc:	10		
Pumptestti:	2		
Pumpingwat:	7	Retainwell:	0
Staticwate:	3	Waterlevel:	19970905000000.000
Totaldepth:	0	Totaldep00:	105
Welltermun:	8	Welltermin:	Pitless Adaptor
Replacemen:	Not Reported	Replacedwe:	Not Reported
Wellabando:	Not Reported	Wellaban00:	Not Reported
Localid:	lot 4	Apprecdate:	19970902000000.000
Locreviewd:	20131121000000.000	Proposedco:	19970902000000.000
Permitappr:	19970902000000.000	Actualcons:	Not Reported
Completion:	19970904000000.000	Abandonrep:	Not Reported
Reclassify:	Not Reported	Potable:	No
Testtemp:	No	Gmz:	No
Wellpit:	No	Replacem00:	No
Allocrevie:	No	Sampled:	No
Cpcn:	No	Agprecdist:	No
Floodplain:	No	Smalllot:	No
Injection:	No	Pciv:	No
Emergency:	No	Confined:	No
Reviewable:	No	Existing:	No
Screentop:	0	Screenbase:	105
Screenmate:	PVC	Minwelldia:	2
Maxwelldia:	2		
Locid:	97577		
X:	228879.203125	Y:	80770.3203125
Latitude:	38.72717		
Longitude:	-75.08456		
Locationme:	GPS-Differentially Corrected	County:	Sussex
Modgrid:	210-114	Watershed:	Lewes-Rehoboth Canal
Basin:	Inland Bays/Atlantic Ocean	Usgshydrol:	02060010
Licensenum:	7		
Wellcontra:	Burns Well Drilling Inc		
Owner:	Wilgis, E F Shaw		
Owneraddre:	32 Tidewaters, Rehoboth Beach, DE 19971 US		
Grouttop:	0	Groutbase:	98
Groutmater:	Bentonite	Graveltop:	100
Gravelbase:	105	Gravelmate:	Gravel

Innercasin:	0	Innercas00:	100
Innercas01:	PVC	Site id:	DE1000000003274

CI405
SE
1/2 - 1 Mile
Lower

DE WELLS **DE1000000013387**

Objectid:	13387		
Permitnumb:	177933		
Localwelli:	Not Reported	Welltype:	Dewater - Standard
Dgsid:	Not Reported	Taxid:	Not Reported
Septicperm:	Not Reported	Wellauthco:	Not Reported
Wellstatus:	Active		
Estmaxcapa:	20		
Estdailyus:	10000		
Requiresal:	NO	Estconstru:	20010411000000.000
Proposeddr:	Unknown	Formation:	Not Reported
Aquifer:	Not Reported	Pumpmaker:	Not Reported
Pumpintake:	0	Pumptestra:	0
Pumpratedc:	0		
Pumptestti:	0		
Pumpingwat:	0	Retainwell:	0
Staticwate:	0	Waterlevel:	Not Reported
Totaldepth:	0	Totaldep00:	10
Welltermun:	8	Welltermin:	None
Replacemen:	Not Reported	Replacedwe:	Not Reported
Wellabando:	Not Reported	Wellaban00:	Not Reported
Localid:	Queen St	Apprecdate:	20010410000000.000
Locreviewd:	20010410000000.000	Proposedco:	20010410000000.000
Permitappr:	20010410000000.000	Actualcons:	Not Reported
Completion:	20010411000000.000	Abandonrep:	Not Reported
Reclassify:	Not Reported	Potable:	No
Testtemp:	No	Gmz:	No
Wellpit:	No	Replacem00:	No
Allocrevie:	No	Sampled:	No
Cpcn:	No	Agprecdist:	No
Floodplain:	No	Smalllot:	No
Injection:	No	Pciv:	No
Emergency:	No	Confined:	No
Reviewable:	No	Existing:	No
Screentop:	0	Screenbase:	0
Screenmate:	Not Reported	Minwelldia:	0
Maxwelldia:	0		
Locid:	67684		
X:	229550	Y:	78658.703125
Latitude:	38.708127		
Longitude:	-75.076937		
Locationme:	GIS High Accuracy Interpolation	County:	Sussex
Modgrid:	218-110	Watershed:	Lewes-Rehoboth Canal
Basin:	Inland Bays/Atlantic Ocean	Usgshydrol:	02060010
Licensenum:	205		
Wellcontra:	Brittingham Associates		
Owner:	City of Rehoboth		
Owneraddre:	229 Rehoboth Avenue, Rehoboth Beach, DE 19971 US		
Grouttop:	0	Groutbase:	0
Groutmater:	Not Reported	Graveltop:	0
Gravelbase:	0	Gravelmate:	Not Reported

Innercasin:	0	Innercas00:	0
Innercas01:	Not Reported	Site id:	DE1000000013387

BY406
NW
1/2 - 1 Mile
Higher

DE WELLS **DE1000000084336**

Objectid:	84336		
Permitnumb:	226886		
Localwelli:	Not Reported	Welltype:	Domestic - Standard
Dgsid:	Not Reported	Taxid:	3-34-13.00-0770.00
Septicperm:	Central	Wellauthco:	4965910
Wellstatus:	Completed		
Estmaxcapa:	20		
Estdailyus:	300		
Requiresal:	NO	Estconstru:	Not Reported
Proposeddr:	Mud Rotary	Formation:	Undetermined
Aquifer:	Undetermined	Pumpmaker:	Not Reported
Pumpintake:	0	Pumptestra:	50
Pumpratedc:	0		
Pumptestti:	2		
Pumpingwat:	28	Retainwell:	N
Staticwate:	20	Waterlevel:	20090109000000.000
Totaldepth:	120	Totaldep00:	130
Welltermun:	12	Welltermin:	Pitless Adaptor
Replacemen:	N	Replacedwe:	Not Reported
Wellabando:	Not Reported	Wellaban00:	Not Reported
Localid:	Not Reported	Apprecdate:	20090107000000.000
Locreviewd:	20090107000000.000	Proposedco:	20090107000000.000
Permitappr:	20090107000000.000	Actualcons:	Not Reported
Completion:	20090115000000.000	Abandonrep:	Not Reported
Reclassify:	Not Reported	Potable:	Yes
Testtemp:	No	Gmz:	No
Wellpit:	No	Replacem00:	Yes
Allocrevie:	No	Sampled:	No
Cpcn:	Yes	Agprecdist:	No
Floodplain:	No	Smalllot:	No
Injection:	No	Pciv:	No
Emergency:	No	Confined:	No
Reviewable:	No	Existing:	No
Screentop:	120	Screenbase:	127
Screenmate:	PVC	Minwelldia:	4
Maxwelldia:	4		
Locid:	777020		
X:	227487	Y:	80499
Latitude:	38.724771		
Longitude:	-75.100583		
Locationme:	Address Matching-House Number	County:	Sussex
Modgrid:	206-112	Watershed:	Lewes-Rehoboth Canal
Basin:	Inland Bays/Atlantic Ocean	Usgshydrol:	02060010
Licensenum:	4427		
Wellcontra:	Aquatech Water Specialties, LLC		
Owner:	Pantazis, Mary		
Owneraddre:	5 Gary Avenue, Rehoboth Beach, DE 19971 US		
Grouttop:	0	Groutbase:	50
Groutmater:	Bentonite	Graveltop:	115
Gravelbase:	127	Gravelmate:	Gravel

Innercasin:	0	Innercas00:	120
Innercas01:	PVC	Site id:	DE1000000084336

407
West
1/2 - 1 Mile
Higher

DE WELLS **DE1000000013432**

Objectid:	13432		
Permitnumb:	187358		
Localwelli:	Not Reported	Welltype:	Dewater - Standard
Dgsid:	Not Reported	Taxid:	Not Reported
Septicperm:	Not Reported	Wellauthco:	Not Reported
Wellstatus:	Well Abandoned		
Estmaxcapa:	34		
Estdailyus:	49200		
Requiresal:	NO	Estconstru:	Not Reported
Proposeddr:	Unknown	Formation:	Not Reported
Aquifer:	Not Reported	Pumpmaker:	Not Reported
Pumpintake:	0	Pumptestra:	0
Pumpratedc:	0		
Pumptestti:	0		
Pumpingwat:	0	Retainwell:	0
Staticwate:	0	Waterlevel:	Not Reported
Totaldepth:	0	Totaldep00:	20
Welltermun:	12	Welltermin:	None
Replacemen:	Not Reported	Replacedwe:	Not Reported
Wellabando:	Not Reported	Wellaban00:	Not Reported
Localid:	storm drain	Apprecdate:	20020702000000.000
Locreviewd:	20020702000000.000	Proposedco:	20020702000000.000
Permitappr:	20020702000000.000	Actualcons:	Not Reported
Completion:	Not Reported	Abandonrep:	Not Reported
Reclassify:	Not Reported	Potable:	No
Testtemp:	No	Gmz:	No
Wellpit:	No	Replacem00:	No
Allocrevie:	No	Sampled:	No
Cpcn:	No	Agprecdist:	No
Floodplain:	No	Smalllot:	No
Injection:	No	Pciv:	No
Emergency:	No	Confined:	No
Reviewable:	No	Existing:	No
Screentop:	0	Screenbase:	0
Screenmate:	Not Reported	Minwelldia:	0
Maxwelldia:	0		
Locid:	72795		
X:	227026	Y:	79420
Latitude:	38.715065		
Longitude:	-75.105925		
Locationme:	GIS High Accuracy Interpolation	County:	Sussex
Modgrid:	208-112	Watershed:	Lewes-Rehoboth Canal
Basin:	Inland Bays/Atlantic Ocean	Usgshydrol:	02060010
Licensenum:	1		
Wellcontra:	White Drilling Corporation		
Owner:	Potomac Development		
Owneraddre:	715 Dartmouth Avenue, Silver Spring, MD 20910 US		
Grouttop:	0	Groutbase:	0
Groutmater:	Not Reported	Graveltop:	0
Gravelbase:	0	Gravelmate:	Not Reported

Innercasin:	0	Innercas00:	0
Innercas01:	Not Reported	Site id:	DE1000000013432

CI408
SE
1/2 - 1 Mile
Lower

DE WELLS **DE1000000013985**

Objectid:	13985		
Permitnumb:	217409		
Localwelli:	Not Reported	Welltype:	Dewater - Standard
Dgsid:	Not Reported	Taxid:	3-34-20.06-0096.01
Septicperm:	Not Reported	Wellauthco:	4224593
Wellstatus:	Completed		
Estmaxcapa:	280		
Estdailyus:	403200		
Requiresal:	NO	Estconstru:	Not Reported
Proposeddr:	Jetted	Formation:	Undetermined
Aquifer:	Undetermined	Pumpmaker:	Not Reported
Pumpintake:	0	Pumptestra:	2.5
Pumpratedc:	0		
Pumptestti:	1		
Pumpingwat:	2	Retainwell:	N
Staticwate:	2	Waterlevel:	20070105000000.000
Totaldepth:	15	Totaldep00:	10
Welltermun:	24	Welltermin:	Other
Replacemen:	N	Replacedwe:	Not Reported
Wellabando:	Not Reported	Wellaban00:	Not Reported
Localid:	Not Reported	Apprecdate:	20061206000000.000
Locreviewd:	20061206000000.000	Proposedco:	20070103000000.000
Permitappr:	20070103000000.000	Actualcons:	Not Reported
Completion:	20070205000000.000	Abandonrep:	Not Reported
Reclassify:	Not Reported	Potable:	No
Testtemp:	Yes	Gmz:	No
Wellpit:	No	Replacem00:	No
Allocrevie:	Yes	Sampled:	No
Cpcn:	Yes	Agprecdist:	No
Floodplain:	Yes	Smalllot:	No
Injection:	No	Pciv:	No
Emergency:	No	Confined:	No
Reviewable:	Yes	Existing:	No
Screentop:	7	Screenbase:	10
Screenmate:	PVC	Minwelldia:	1.5
Maxwelldia:	1.5		
Locid:	322492		
X:	229577	Y:	78687.703125
Latitude:	38.708387		
Longitude:	-75.076627		
Locationme:	Address Matching-House Number	County:	Sussex
Modgrid:	218-110	Watershed:	Lewes-Rehoboth Canal
Basin:	Inland Bays/Atlantic Ocean	Usgshydrol:	02060010
Licensenum:	4291		
Wellcontra:	Shore Services		
Owner:	Wintermute, Donnan Chancellor		
Owneraddre:	915 Vicar Lane, Alexandria, VA 22302 US		
Grouttop:	0	Groutbase:	0
Groutmater:	Not Reported	Graveltop:	5
Gravelbase:	10	Gravelmate:	Gravel

Innercasin:	0	Innercas00:	7
Innercas01:	PVC	Site id:	DE1000000013985

CJ409
WNW
1/2 - 1 Mile
Higher

DE WELLS **DE1000000078741**

Objectid:	78741		
Permitnumb:	211370		
Localwelli:	Not Reported	Welltype:	Domestic - Standard
Dgsid:	Not Reported	Taxid:	3-34-13.00-0855.00
Septicperm:	Central	Wellauthco:	0902KUQ3
Wellstatus:	Active		
Estmaxcapa:	30		
Estdailyus:	432		
Requiresal:	YES	Estconstru:	20050921000000.000
Proposeddr:	Mud Rotary	Formation:	Undetermined
Aquifer:	Undetermined	Pumpmaker:	STA-RITE
Pumpintake:	40	Pumptestra:	30
Pumpratedc:	15		
Pumptestti:	2		
Pumpingwat:	28	Retainwell:	Not Reported
Staticwate:	20	Waterlevel:	20051018152930.000
Totaldepth:	100	Totaldep00:	105
Welltermun:	12	Welltermin:	Pitless Adaptor
Replacemen:	Not Reported	Replacedwe:	Not Reported
Wellabando:	Not Reported	Wellaban00:	Bad Water
Localid:	Not Reported	Apprecdate:	20050902000000.000
Locreviewd:	20050907000000.000	Proposedco:	20050916000000.000
Permitappr:	20050916000000.000	Actualcons:	Not Reported
Completion:	20050902000000.000	Abandonrep:	Not Reported
Reclassify:	Not Reported	Potable:	Yes
Testtemp:	No	Gmz:	No
Wellpit:	No	Replacem00:	No
Allocrevie:	No	Sampled:	No
Cpcn:	Yes	Agprecdist:	No
Floodplain:	No	Smalllot:	No
Injection:	No	Pciv:	No
Emergency:	No	Confined:	No
Reviewable:	Yes	Existing:	No
Screentop:	94	Screenbase:	101
Screenmate:	PVC	Minwelldia:	4
Maxwelldia:	4		
Locid:	311261		
X:	227211	Y:	80167.703125
Latitude:	38.721795		
Longitude:	-75.10377		
Locationme:	GIS High Accuracy Interpolation	County:	Sussex
Modgrid:	208-112	Watershed:	Lewes-Rehoboth Canal
Basin:	Inland Bays/Atlantic Ocean	Usgshydrol:	02060010
Licensenum:	4427		
Wellcontra:	Aquatech Water Specialties, LLC		
Owner:	Kohler, Connie A		
Owneraddre:	25 Eagle Lane, Etters, PA 17319 US		
Grouttop:	0	Groutbase:	25
Groutmater:	Bentonite	Graveltop:	92
Gravelbase:	101	Gravelmate:	Gravel

Innercasin:	0	Innercas00:	94
Innercas01:	PVC	Site id:	DE1000000078741

CG410 **DE WELLS** **DE1000000066424**
NW
1/2 - 1 Mile
Higher

Objectid:	66424		
Permitnumb:	171988		
Localwelli:	Not Reported	Welltype:	Domestic - Standard
Dgsid:	Not Reported	Taxid:	Not Reported
Septicperm:	Not Reported	Wellauthco:	Not Reported
Wellstatus:	Active		
Estmaxcapa:	18		
Estdailyus:	300		
Requiresal:	NO	Estconstru:	20000516000000.000
Proposeddr:	Mud Rotary	Formation:	Undetermined
Aquifer:	Undetermined	Pumpmaker:	Not Reported
Pumpintake:	0	Pumptestra:	20
Pumpratedc:	0		
Pumptestti:	1		
Pumpingwat:	20	Retainwell:	0
Staticwate:	14	Waterlevel:	20000516000000.000
Totaldepth:	0	Totaldep00:	100
Welltermun:	12	Welltermin:	Standard T
Replacemen:	Not Reported	Replacedwe:	Not Reported
Wellabando:	Not Reported	Wellaban00:	Not Reported
Localid:	Lot 16	Apprecdate:	20000417000000.000
Locreviewd:	20000417000000.000	Proposedco:	20000417000000.000
Permitappr:	20000417000000.000	Actualcons:	Not Reported
Completion:	20000516000000.000	Abandonrep:	Not Reported
Reclassify:	Not Reported	Potable:	No
Testtemp:	No	Gmz:	No
Wellpit:	No	Replacem00:	No
Allocrevie:	No	Sampled:	No
Cpcn:	No	Agprecdist:	No
Floodplain:	No	Smalllot:	No
Injection:	No	Pciv:	No
Emergency:	No	Confined:	No
Reviewable:	No	Existing:	No
Screentop:	90	Screenbase:	100
Screenmate:	PVC	Minwelldia:	2
Maxwelldia:	2		
Locid:	64461		
X:	227452	Y:	80474.703125
Latitude:	38.724553		
Longitude:	-75.100985		
Locationme:	GIS High Accuracy Interpolation	County:	Sussex
Modgrid:	206-112	Watershed:	Lewes-Rehoboth Canal
Basin:	Inland Bays/Atlantic Ocean	Usgshydrol:	02060010
Licensenum:	1004		
Wellcontra:	Morris Well & Pump Co Inc		
Owner:	Country Life Homes		
Owneraddre:	1539 Route 1, Lewes, DE 19958 US		
Grouttop:	0	Groutbase:	30
Groutmater:	Bentonite	Graveltop:	90
Gravelbase:	100	Gravelmate:	Gravel

Innercasin:	0	Innercas00:	100
Innercas01:	PVC	Site id:	DE1000000066424

CC411
NW
1/2 - 1 Mile
Lower

DE WELLS **DE1000000086820**

Objectid:	86820		
Permitnumb:	236533		
Localwelli:	Not Reported	Welltype:	Domestic - Standard
Dgsid:	Not Reported	Taxid:	3-34-13.00-0789.00
Septicperm:	central	Wellauthco:	4701746
Wellstatus:	Completed		
Estmaxcapa:	20		
Estdailyus:	300		
Requiresal:	NO	Estconstru:	Not Reported
Proposeddr:	Mud Rotary	Formation:	Undetermined
Aquifer:	Undetermined	Pumpmaker:	Not Reported
Pumpintake:	0	Pumptestra:	20
Pumpratedc:	0		
Pumptestti:	1		
Pumpingwat:	60	Retainwell:	N
Staticwate:	23	Waterlevel:	20110919000000.000
Totaldepth:	100	Totaldep00:	123
Welltermun:	12	Welltermin:	Pitless Adaptor
Replacemen:	Y	Replacedwe:	unknown
Wellabando:	Not Reported	Wellaban00:	Not Reported
Localid:	Not Reported	Apprecdate:	20110804000000.000
Locreviewd:	20110805000000.000	Proposedco:	20110809000000.000
Permitappr:	20110809000000.000	Actualcons:	Not Reported
Completion:	20110919000000.000	Abandonrep:	Not Reported
Reclassify:	Not Reported	Potable:	Yes
Testtemp:	No	Gmz:	No
Wellpit:	No	Replacem00:	Yes
Allocrevie:	No	Sampled:	No
Cpcn:	Yes	Agprecdist:	No
Floodplain:	No	Smalllot:	No
Injection:	No	Pciv:	No
Emergency:	No	Confined:	No
Reviewable:	No	Existing:	No
Screentop:	113	Screenbase:	123
Screenmate:	PVC	Minwelldia:	4
Maxwelldia:	4		
Locid:	931466		
X:	227596	Y:	80597.296875
Latitude:	38.725653		
Longitude:	-75.099326		
Locationme:	Address Matching-House Number	County:	Sussex
Modgrid:	206-112	Watershed:	Lewes-Rehoboth Canal
Basin:	Inland Bays/Atlantic Ocean	Usgshydrol:	02060010
Licensenum:	13		
Wellcontra:	Daiseys Well Drillling		
Owner:	Kennedy, Timothy		
Owneraddre:	9 Kelly Avenue, Rehoboth Beach, DE 19971 US		
Grouttop:	0	Groutbase:	108
Groutmater:	Bentonite	Graveltop:	113
Gravelbase:	123	Gravelmate:	Gravel

Innercasin:	0	Innercas00:	113
Innercas01:	PVC	Site id:	DE1000000086820

CD412
WNW
1/2 - 1 Mile
Higher

DE WELLS **DE1000000093097**

Objectid:	93097		
Permitnumb:	159658		
Localwelli:	Not Reported	Welltype:	Irrigation - Standard
Dgsid:	Not Reported	Taxid:	Not Reported
Septicperm:	Not Reported	Wellauthco:	Not Reported
Wellstatus:	Active		
Estmaxcapa:	400		
Estdailyus:	0		
Requiresal:	NO	Estconstru:	19990721000000.000
Proposeddr:	Mud Rotary	Formation:	Undetermined
Aquifer:	Undetermined	Pumpmaker:	Not Reported
Pumpintake:	0	Pumptestra:	300
Pumpratedc:	0		
Pumptestti:	2		
Pumpingwat:	60	Retainwell:	0
Staticwate:	20	Waterlevel:	19990721000000.000
Totaldepth:	0	Totaldep00:	150
Welltermun:	24	Welltermin:	Other
Replacemen:	Not Reported	Replacedwe:	Not Reported
Wellabando:	Not Reported	Wellaban00:	Not Reported
Localid:	Cr 271	Apprecdate:	19980706000000.000
Locreviewd:	19980706000000.000	Proposedco:	19980706000000.000
Permitappr:	19980706000000.000	Actualcons:	Not Reported
Completion:	19990721000000.000	Abandonrep:	Not Reported
Reclassify:	Not Reported	Potable:	No
Testtemp:	No	Gmz:	No
Wellpit:	No	Replacem00:	No
Allocrevie:	No	Sampled:	No
Cpcn:	No	Agprecdist:	No
Floodplain:	No	Smalllot:	No
Injection:	No	Pciv:	No
Emergency:	No	Confined:	No
Reviewable:	No	Existing:	No
Screentop:	90	Screenbase:	140
Screenmate:	PVC	Minwelldia:	8
Maxwelldia:	8		
Locid:	58205		
X:	227224.09375	Y:	80206.5
Latitude:	38.722144		
Longitude:	-75.103615		
Locationme:	GIS High Accuracy Interpolation	County:	Sussex
Modgrid:	208-112	Watershed:	Lewes-Rehoboth Canal
Basin:	Inland Bays/Atlantic Ocean	Usgshydrol:	02060010
Licensenum:	59		
Wellcontra:	Piersons Pump & Well Service Inc		
Owner:	Warren, Earl		
Owneraddre:	Rd 1 Box 32a, Rehoboth Beach, DE 19971 US		
Grouttop:	0	Groutbase:	87
Groutmater:	Bentonite	Graveltop:	88
Gravelbase:	140	Gravelmate:	Gravel

Innercasin:	0	Innercas00:	90
Innercas01:	PVC	Site id:	DE1000000093097

CK413
SW
1/2 - 1 Mile
Lower

DE WELLS **DE1000000012222**

Objectid:	12222		
Permitnumb:	243782		
Localwelli:	Lot 1	Welltype:	Agricultural - Within CPCN
Dgsid:	Not Reported	Taxid:	3-34-19.00-0863.00
Septicperm:	central	Wellauthco:	3143579
Wellstatus:	Completed		
Estmaxcapa:	0		
Estdailyus:	1500		
Requiresal:	NO	Estconstru:	20130618000000.000
Proposeddr:	Mud Rotary	Formation:	Undetermined
Aquifer:	Undetermined	Pumpmaker:	Not Reported
Pumpintake:	0	Pumptestra:	20
Pumpratedc:	0		
Pumptestti:	1		
Pumpingwat:	20	Retainwell:	N
Staticwate:	14	Waterlevel:	20130724000000.000
Totaldepth:	60	Totaldep00:	41
Welltermun:	8	Welltermin:	Pitless Adaptor
Replacemen:	N	Replacedwe:	Not Reported
Wellabando:	Not Reported	Wellaban00:	Not Reported
Localid:	Not Reported	Apprecdate:	20130604111207.000
Locreviewd:	20130604111207.000	Proposedco:	20130610000000.000
Permitappr:	20130610000000.000	Actualcons:	Not Reported
Completion:	20130724000000.000	Abandonrep:	Not Reported
Reclassify:	Not Reported	Potable:	No
Testtemp:	No	Gmz:	No
Wellpit:	No	Replacem00:	No
Allocrevie:	No	Sampled:	No
Cpcn:	Yes	Agprecdist:	No
Floodplain:	No	Smalllot:	Yes
Injection:	No	Pciv:	No
Emergency:	No	Confined:	No
Reviewable:	No	Existing:	No
Screentop:	30	Screenbase:	40
Screenmate:	PVC	Minwelldia:	4
Maxwelldia:	4		
Locid:	1025948		
X:	227249.703125	Y:	78676.296875
Latitude:	38.708359		
Longitude:	-75.103381		
Locationme:	Address Matching-House Number	County:	Sussex
Modgrid:	208-104	Watershed:	Rehoboth Bay
Basin:	Inland Bays/Atlantic Ocean	Usgshydrol:	02060010
Licensenum:	319		
Wellcontra:	Weber’s Well Drilling Inc		
Owner:	Blakeman, Neil		
Owneraddre:	30 Coventry Road, Rehoboth Beach, DE 19971 US		
Grouttop:	0	Groutbase:	30
Groutmater:	Bentonite	Graveltop:	30
Gravelbase:	40	Gravelmate:	Gravel

Innercasin:	0	Innercas00:	30
Innercas01:	PVC	Site id:	DE1000000012222

CB414
WNW
1/2 - 1 Mile
Higher

DE WELLS **DE1000000073565**

Objectid:	73565		
Permitnumb:	194027		
Localwelli:	Not Reported	Welltype:	Domestic - Standard
Dgsid:	Not Reported	Taxid:	Not Reported
Septicperm:	Not Reported	Wellauthco:	Not Reported
Wellstatus:	Active		
Estmaxcapa:	10		
Estdailyus:	400		
Requiresal:	NO	Estconstru:	20030605000000.000
Proposeddr:	Mud Rotary	Formation:	Undetermined
Aquifer:	Undetermined	Pumpmaker:	Not Reported
Pumpintake:	0	Pumptestra:	50
Pumpratedc:	0		
Pumptestti:	2		
Pumpingwat:	22	Retainwell:	0
Staticwate:	21	Waterlevel:	20030605000000.000
Totaldepth:	0	Totaldep00:	70
Welltermun:	10	Welltermin:	None
Replacemen:	Not Reported	Replacedwe:	Not Reported
Wellabando:	Not Reported	Wellaban00:	Not Reported
Localid:	Lot 4	Apprecdate:	20030602000000.000
Locreviewd:	20030602000000.000	Proposedco:	20030602000000.000
Permitappr:	20030602000000.000	Actualcons:	Not Reported
Completion:	20030605000000.000	Abandonrep:	Not Reported
Reclassify:	Not Reported	Potable:	No
Testtemp:	No	Gmz:	No
Wellpit:	No	Replacem00:	No
Allocrevie:	No	Sampled:	No
Cpcn:	No	Agprecdist:	No
Floodplain:	No	Smalllot:	No
Injection:	No	Pciv:	No
Emergency:	No	Confined:	No
Reviewable:	No	Existing:	No
Screentop:	83	Screenbase:	93
Screenmate:	None	Minwelldia:	4
Maxwelldia:	4		
Locid:	76381		
X:	227150	Y:	80079.703125
Latitude:	38.721004		
Longitude:	-75.104473		
Locationme:	GIS High Accuracy Interpolation	County:	Sussex
Modgrid:	208-112	Watershed:	Lewes-Rehoboth Canal
Basin:	Inland Bays/Atlantic Ocean	Usgshydrol:	02060010
Licensenum:	4266		
Wellcontra:	Burns Well Drilling		
Owner:	Davidson, John W		
Owneraddre:	PO Box 111, Harbeson, DE 19951 US		
Grouttop:	0	Groutbase:	60
Groutmater:	Bentonite	Graveltop:	78
Gravelbase:	93	Gravelmate:	Gravel

Innercasin:	0	Innercas00:	0
Innercas01:	Not Reported	Site id:	DE1000000073565

CG415
NW
1/2 - 1 Mile
Higher

DE WELLS **DE1000000009270**

Objectid:	9270		
Permitnumb:	225219		
Localwelli:	Not Reported	Welltype:	Agricultural - Within CPCN
Dgsid:	Not Reported	Taxid:	3-34-13.00-1740.00
Septicperm:	central	Wellauthco:	5881613
Wellstatus:	Completed		
Estmaxcapa:	20		
Estdailyus:	300		
Requiresal:	NO	Estconstru:	Not Reported
Proposeddr:	Mud Rotary	Formation:	Undetermined
Aquifer:	Undetermined	Pumpmaker:	Not Reported
Pumpintake:	0	Pumptestra:	25
Pumpratedc:	0		
Pumptestti:	2		
Pumpingwat:	16	Retainwell:	N
Staticwate:	10	Waterlevel:	20090123000000.000
Totaldepth:	130	Totaldep00:	135
Welltermun:	8	Welltermin:	Pitless Adaptor
Replacemen:	N	Replacedwe:	Not Reported
Wellabando:	Not Reported	Wellaban00:	Not Reported
Localid:	Not Reported	Apprecdate:	20080806000000.000
Locreviewd:	20080807000000.000	Proposedco:	20080808000000.000
Permitappr:	20080808000000.000	Actualcons:	Not Reported
Completion:	20090129000000.000	Abandonrep:	Not Reported
Reclassify:	Not Reported	Potable:	No
Testtemp:	No	Gmz:	No
Wellpit:	No	Replacem00:	No
Allocrevie:	No	Sampled:	No
Cpcn:	Yes	Agprecdist:	No
Floodplain:	No	Smalllot:	No
Injection:	No	Pciv:	No
Emergency:	No	Confined:	No
Reviewable:	No	Existing:	No
Screentop:	115	Screenbase:	135
Screenmate:	PVC	Minwelldia:	4
Maxwelldia:	4		
Locid:	589106		
X:	227350	Y:	80386.203125
Latitude:	38.723759		
Longitude:	-75.102163		
Locationme:	Address Matching-House Number	County:	Sussex
Modgrid:	206-112	Watershed:	Lewes-Rehoboth Canal
Basin:	Inland Bays/Atlantic Ocean	Usgshydrol:	02060010
Licensenum:	201		
Wellcontra:	John’s Well Drilling Inc		
Owner:	Jeffers, Mary K		
Owneraddre:	37337 Trent Court, Rehoboth Beach, DE 19971 US		
Grouttop:	0	Groutbase:	115
Groutmater:	Bentonite	Graveltop:	115
Gravelbase:	135	Gravelmate:	Gravel

Innercasin:	0	Innercas00:	115
Innercas01:	PVC	Site id:	DE1000000009270

CD416
NW
1/2 - 1 Mile
Higher

DE WELLS **DE1000000089896**

Objectid:	89896		
Permitnumb:	224606		
Localwelli:	Not Reported	Welltype:	Geothermal - Supply
Dgsid:	Not Reported	Taxid:	3-34-13.00-1741.00
Septicperm:	central	Wellauthco:	Not Reported
Wellstatus:	Permit Expired		
Estmaxcapa:	30		
Estdailyus:	5000		
Requiresal:	NO	Estconstru:	Not Reported
Proposeddr:	Mud Rotary	Formation:	Undetermined
Aquifer:	Undetermined	Pumpmaker:	Not Reported
Pumpintake:	0	Pumptestra:	50
Pumpratedc:	0		
Pumptestti:	2		
Pumpingwat:	25	Retainwell:	N
Staticwate:	15	Waterlevel:	20080710000000.000
Totaldepth:	130	Totaldep00:	135
Welltermun:	12	Welltermin:	Pitless Adaptor
Replacemen:	N	Replacedwe:	Not Reported
Wellabando:	Not Reported	Wellaban00:	Not Reported
Localid:	Not Reported	Apprecdate:	20080625000000.000
Locreviewd:	20080625000000.000	Proposedco:	20111025000000.000
Permitappr:	20111025000000.000	Actualcons:	Not Reported
Completion:	20080717000000.000	Abandonrep:	Not Reported
Reclassify:	Not Reported	Potable:	No
Testtemp:	No	Gmz:	No
Wellpit:	No	Replacem00:	No
Allocrevie:	No	Sampled:	No
Cpcn:	Yes	Agprecdist:	No
Floodplain:	No	Smalllot:	No
Injection:	No	Pciv:	No
Emergency:	No	Confined:	No
Reviewable:	No	Existing:	Yes
Screentop:	122	Screenbase:	130
Screenmate:	PVC	Minwelldia:	4
Maxwelldia:	4		
Locid:	584587		
X:	227331	Y:	80364.8984375
Latitude:	38.723568		
Longitude:	-75.102382		
Locationme:	Address Matching-House Number	County:	Sussex
Modgrid:	206-112	Watershed:	Lewes-Rehoboth Canal
Basin:	Inland Bays/Atlantic Ocean	Usgshydrol:	02060010
Licensenum:	4427		
Wellcontra:	Aquatech Water Specialties, LLC		
Owner:	Copen, Jason J		
Owneraddre:	37333 Trent Court, Rehoboth Beach, DE 19971 US		
Grouttop:	0	Groutbase:	50
Groutmater:	Bentonite	Graveltop:	120
Gravelbase:	130	Gravelmate:	Gravel

Innercasin:	0	Innercas00:	122
Innercas01:	PVC	Site id:	DE1000000089896

CL417
SW
1/2 - 1 Mile
Lower

DE WELLS **DE1000000011005**

Objectid:	11005		
Permitnumb:	237718		
Localwelli:	Not Reported	Welltype:	Agricultural - Within CPCN
Dgsid:	Not Reported	Taxid:	3-34-19.00-0859.00
Septicperm:	central	Wellauthco:	4014124
Wellstatus:	Completed		
Estmaxcapa:	0		
Estdailyus:	1000		
Requiresal:	NO	Estconstru:	20111209000000.000
Proposeddr:	Unknown	Formation:	Undetermined
Aquifer:	Undetermined	Pumpmaker:	Not Reported
Pumpintake:	0	Pumptestra:	50
Pumpratedc:	0		
Pumptestti:	7		
Pumpingwat:	24	Retainwell:	N
Staticwate:	16	Waterlevel:	20120111000000.000
Totaldepth:	50	Totaldep00:	89
Welltermun:	12	Welltermin:	Pitless Adaptor
Replacemen:	N	Replacedwe:	Not Reported
Wellabando:	Not Reported	Wellaban00:	Not Reported
Localid:	Not Reported	Apprecdate:	20111201075724.000
Locreviewd:	20111201075724.000	Proposedco:	20111208000000.000
Permitappr:	20111208000000.000	Actualcons:	Not Reported
Completion:	20111221000000.000	Abandonrep:	Not Reported
Reclassify:	Not Reported	Potable:	No
Testtemp:	No	Gmz:	No
Wellpit:	No	Replacem00:	No
Allocrevie:	No	Sampled:	No
Cpcn:	Yes	Agprecdist:	No
Floodplain:	No	Smalllot:	Yes
Injection:	No	Pciv:	No
Emergency:	No	Confined:	No
Reviewable:	No	Existing:	No
Screentop:	79	Screenbase:	89
Screenmate:	PVC	Minwelldia:	4
Maxwelldia:	4		
Locid:	937636		
X:	227332	Y:	78561.5
Latitude:	38.707322		
Longitude:	-75.10244		
Locationme:	Address Matching-House Number	County:	Sussex
Modgrid:	208-104	Watershed:	Rehoboth Bay
Basin:	Inland Bays/Atlantic Ocean	Usgshydrol:	02060010
Licensenum:	789		
Wellcontra:	Atlantic Well Drilling Inc		
Owner:	John Gaw Llc		
Owneraddre:	2 Sea Chase Drive, Rehoboth Beach, DE 19971 US		
Grouttop:	0	Groutbase:	70
Groutmater:	Bentonite	Graveltop:	70
Gravelbase:	89	Gravelmate:	Gravel

Innercasin:	0	Innercas00:	79
Innercas01:	PVC	Site id:	DE1000000011005

CG418
NW
1/2 - 1 Mile
Higher

DE WELLS **DE1000000085716**

Objectid:	85716		
Permitnumb:	231998		
Localwelli:	Not Reported	Welltype:	Domestic - Standard
Dgsid:	Not Reported	Taxid:	3-34-13.00-0773.00
Septicperm:	Central	Wellauthco:	6343938
Wellstatus:	Completed		
Estmaxcapa:	15		
Estdailyus:	300		
Requiresal:	NO	Estconstru:	Not Reported
Proposeddr:	Mud Rotary	Formation:	Undetermined
Aquifer:	Undetermined	Pumpmaker:	Not Reported
Pumpintake:	0	Pumptestra:	50
Pumpratedc:	0		
Pumptestti:	0		
Pumpingwat:	34	Retainwell:	N
Staticwate:	32	Waterlevel:	20100721000000.000
Totaldepth:	70	Totaldep00:	106
Welltermun:	12	Welltermin:	Pitless Adaptor
Replacemen:	N	Replacedwe:	Not Reported
Wellabando:	Not Reported	Wellaban00:	Not Reported
Localid:	Not Reported	Apprecdate:	20100706000000.000
Locreviewd:	20100706000000.000	Proposedco:	20100706000000.000
Permitappr:	20100706000000.000	Actualcons:	Not Reported
Completion:	20100720000000.000	Abandonrep:	Not Reported
Reclassify:	Not Reported	Potable:	Yes
Testtemp:	No	Gmz:	No
Wellpit:	No	Replacem00:	Yes
Allocrevie:	No	Sampled:	No
Cpcn:	Yes	Agprecdist:	No
Floodplain:	No	Smalllot:	No
Injection:	No	Pciv:	No
Emergency:	Yes	Confined:	No
Reviewable:	No	Existing:	No
Screentop:	96	Screenbase:	106
Screenmate:	PVC	Minwelldia:	4
Maxwelldia:	4		
Locid:	891861		
X:	227415	Y:	80464.8984375
Latitude:	38.724466		
Longitude:	-75.101413		
Locationme:	Address Matching-House Number	County:	Sussex
Modgrid:	206-112	Watershed:	Lewes-Rehoboth Canal
Basin:	Inland Bays/Atlantic Ocean	Usgshydrol:	02060010
Licensenum:	4091		
Wellcontra:	Alan Daisey Well Drilling Inc		
Owner:	Scott, Woody		
Owneraddre:	5 Futcher Drive, Rehoboth Beach, DE 19971 US		
Grouttop:	0	Groutbase:	40
Groutmater:	Bentonite	Graveltop:	106
Gravelbase:	106	Gravelmate:	Gravel

Innercasin:	0	Innercas00:	96
Innercas01:	PVC	Site id:	DE1000000085716

CC419
NW
1/2 - 1 Mile
Higher

DE WELLS **DE1000000021146**

Objectid:	21146		
Permitnumb:	44737		
Localwelli:	Not Reported	Welltype:	Domestic - Standard
Dgsid:	Not Reported	Taxid:	Not Reported
Septicperm:	Not Reported	Wellauthco:	Not Reported
Wellstatus:	Active		
Estmaxcapa:	15		
Estdailyus:	500		
Requiresal:	NO	Estconstru:	19800416000000.000
Proposeddr:	Mud Rotary	Formation:	Undetermined
Aquifer:	Undetermined	Pumpmaker:	Not Reported
Pumpintake:	0	Pumptestra:	40
Pumpratedc:	0		
Pumptestti:	2.5		
Pumpingwat:	40	Retainwell:	0
Staticwate:	24	Waterlevel:	19800416000000.000
Totaldepth:	0	Totaldep00:	128
Welltermun:	0	Welltermin:	None
Replacemen:	Not Reported	Replacedwe:	Not Reported
Wellabando:	Not Reported	Wellaban00:	Not Reported
Localid:	Lot 10	Apprecdate:	19791025000000.000
Locreviewd:	19791025000000.000	Proposedco:	19791025000000.000
Permitappr:	19791025000000.000	Actualcons:	Not Reported
Completion:	19800416000000.000	Abandonrep:	Not Reported
Reclassify:	Not Reported	Potable:	No
Testtemp:	No	Gmz:	No
Wellpit:	No	Replacem00:	No
Allocrevie:	No	Sampled:	No
Cpcn:	No	Agprecdist:	No
Floodplain:	No	Smalllot:	No
Injection:	No	Pciv:	No
Emergency:	No	Confined:	No
Reviewable:	No	Existing:	No
Screentop:	118	Screenbase:	128
Screenmate:	PVC	Minwelldia:	4
Maxwelldia:	4		
Locid:	87073		
X:	227544	Y:	80580.5
Latitude:	38.725503		
Longitude:	-75.099923		
Locationme:	GIS High Accuracy Interpolation	County:	Sussex
Modgrid:	206-112	Watershed:	Lewes-Rehoboth Canal
Basin:	Inland Bays/Atlantic Ocean	Usgshydrol:	02060010
Licensenum:	4058		
Wellcontra:	Walter E Welldriler		
Owner:	Fisher, Robert D		
Owneraddre:	PO Box 79, Lewes, DE 19958 US		
Grouttop:	0	Groutbase:	20
Groutmater:	Bentonite	Graveltop:	100
Gravelbase:	128	Gravelmate:	Gravel

Innercasin:	0	Innercas00:	118
Innercas01:	PVC	Site id:	DE1000000021146

CC420
NW
1/2 - 1 Mile
Lower

DE WELLS **DE1000000086763**

Objectid:	86763		
Permitnumb:	236346		
Localwelli:	7 Kelly Dr	Welltype:	Domestic - Standard
Dgsid:	Not Reported	Taxid:	3-34-13.00-0789.02
Septicperm:	central	Wellauthco:	4878166
Wellstatus:	Completed		
Estmaxcapa:	20		
Estdailyus:	800		
Requiresal:	NO	Estconstru:	Not Reported
Proposeddr:	Mud Rotary	Formation:	Undetermined
Aquifer:	Undetermined	Pumpmaker:	Not Reported
Pumpintake:	0	Pumptestra:	20
Pumpratedc:	0		
Pumptestti:	1		
Pumpingwat:	60	Retainwell:	N
Staticwate:	23	Waterlevel:	20110901000000.000
Totaldepth:	95	Totaldep00:	103
Welltermun:	12	Welltermin:	Pitless Adaptor
Replacemen:	N	Replacedwe:	Not Reported
Wellabando:	Not Reported	Wellaban00:	Not Reported
Localid:	Not Reported	Apprecdate:	20110725000000.000
Locreviewd:	20110725000000.000	Proposedco:	20110725000000.000
Permitappr:	20110725000000.000	Actualcons:	Not Reported
Completion:	20110801000000.000	Abandonrep:	Not Reported
Reclassify:	Not Reported	Potable:	Yes
Testtemp:	No	Gmz:	No
Wellpit:	No	Replacem00:	Yes
Allocrevie:	No	Sampled:	No
Cpcn:	Yes	Agprecdist:	No
Floodplain:	No	Smalllot:	No
Injection:	No	Pciv:	No
Emergency:	Yes	Confined:	No
Reviewable:	No	Existing:	No
Screentop:	93	Screenbase:	103
Screenmate:	PVC	Minwelldia:	4
Maxwelldia:	4		
Locid:	930586		
X:	227595	Y:	80618.703125
Latitude:	38.725846		
Longitude:	-75.099337		
Locationme:	Address Matching-House Number	County:	Sussex
Modgrid:	206-112	Watershed:	Lewes-Rehoboth Canal
Basin:	Inland Bays/Atlantic Ocean	Usgshydrol:	02060010
Licensenum:	13		
Wellcontra:	Daiseys Well Drillling		
Owner:	Kincaid, Sherie C		
Owneraddre:	7 Kelly Drive, Rehoboth Beach, DE 19971 US		
Grouttop:	0	Groutbase:	88
Groutmater:	Bentonite	Graveltop:	93
Gravelbase:	103	Gravelmate:	Gravel

Innercasin:	0	Innercas00:	93
Innercas01:	PVC	Site id:	DE1000000086763

CM421
NNE **DE WELLS** **DE1000000008244**
1/2 - 1 Mile
Lower

Objectid:	8244		
Permitnumb:	214881		
Localwelli:	lot 8	Welltype:	Agricultural - Within CPCN
Dgsid:	Not Reported	Taxid:	3-34-14.09-0033.00
Septicperm:	central	Wellauthco:	Not Reported
Wellstatus:	Permit Expired		
Estmaxcapa:	10		
Estdailyus:	15000		
Requiresal:	NO	Estconstru:	Not Reported
Proposeddr:	Mud Rotary	Formation:	Not Reported
Aquifer:	Not Reported	Pumpmaker:	Not Reported
Pumpintake:	0	Pumptestra:	0
Pumpratedc:	0		
Pumptestti:	0		
Pumpingwat:	0	Retainwell:	N
Staticwate:	0	Waterlevel:	Not Reported
Totaldepth:	120	Totaldep00:	0
Welltermun:	0	Welltermin:	Not Reported
Replacemen:	N	Replacedwe:	Not Reported
Wellabando:	Not Reported	Wellaban00:	Not Reported
Localid:	Not Reported	Apprecdate:	20060523000000.000
Locreviewd:	20060524000000.000	Proposedco:	20060601000000.000
Permitappr:	20060601000000.000	Actualcons:	Not Reported
Completion:	Not Reported	Abandonrep:	Not Reported
Reclassify:	Not Reported	Potable:	No
Testtemp:	No	Gmz:	No
Wellpit:	No	Replacem00:	Yes
Allocrevie:	No	Sampled:	No
Cpcn:	No	Agprecdist:	No
Floodplain:	No	Smalllot:	No
Injection:	No	Pciv:	No
Emergency:	No	Confined:	No
Reviewable:	No	Existing:	No
Screentop:	0	Screenbase:	0
Screenmate:	Not Reported	Minwelldia:	0
Maxwelldia:	0		
Locid:	315300		
X:	229074	Y:	80736.796875
Latitude:	38.726862		
Longitude:	-75.082324		
Locationme:	GIS High Accuracy Interpolation	County:	Sussex
Modgrid:	210-114	Watershed:	Lewes-Rehoboth Canal
Basin:	Inland Bays/Atlantic Ocean	Usgshydrol:	02060010
Licensenum:	4427		
Wellcontra:	Aquatech Water Specialties, LLC		
Owner:	Klinedinst, William H		
Owneraddre:	2 Broad Hollow, Henlopen Acres, Lewes, DE 19958 US		
Grouttop:	0	Groutbase:	0
Groutmater:	Not Reported	Graveltop:	0
Gravelbase:	0	Gravelmate:	Not Reported

Innercasin:	0	Innercas00:	0
Innercas01:	Not Reported	Site id:	DE1000000008244

CH422
NNE **DE WELLS** **DE1000000003587**
1/2 - 1 Mile
Lower

Objectid:	3587		
Permitnumb:	164862		
Localwelli:	Not Reported	Welltype:	Agricultural - Standard
Dgsid:	Not Reported	Taxid:	Not Reported
Septicperm:	Not Reported	Wellauthco:	Not Reported
Wellstatus:	Active		
Estmaxcapa:	30		
Estdailyus:	30000		
Requiresal:	NO	Estconstru:	19990430000000.000
Proposeddr:	Mud Rotary	Formation:	Undetermined
Aquifer:	Undetermined	Pumpmaker:	Not Reported
Pumpintake:	35	Pumptestra:	20
Pumpratedc:	25		
Pumptestti:	2		
Pumpingwat:	0	Retainwell:	0
Staticwate:	-8	Waterlevel:	19990430000000.000
Totaldepth:	0	Totaldep00:	120
Welltermun:	24	Welltermin:	Pitless Adaptor
Replacemen:	Not Reported	Replacedwe:	Not Reported
Wellabando:	Not Reported	Wellaban00:	Not Reported
Localid:	29 Tidewaters	Apprecdate:	19990430000000.000
Locreviewd:	19990430000000.000	Proposedco:	19990430000000.000
Permitappr:	19990430000000.000	Actualcons:	Not Reported
Completion:	19990430000000.000	Abandonrep:	Not Reported
Reclassify:	Not Reported	Potable:	No
Testtemp:	No	Gmz:	No
Wellpit:	No	Replacem00:	No
Allocrevie:	No	Sampled:	No
Cpcn:	No	Agprecdist:	No
Floodplain:	No	Smalllot:	No
Injection:	No	Pciv:	No
Emergency:	No	Confined:	No
Reviewable:	No	Existing:	No
Screentop:	106	Screenbase:	116
Screenmate:	PVC	Minwelldia:	4
Maxwelldia:	4		
Locid:	60532		
X:	228851.5	Y:	80830.0234375
Latitude:	38.727709		
Longitude:	-75.084876		
Locationme:	GIS High Accuracy Interpolation	County:	Sussex
Modgrid:	210-114	Watershed:	Lewes-Rehoboth Canal
Basin:	Inland Bays/Atlantic Ocean	Usgshydrol:	02060010
Licensenum:	8		
Wellcontra:	Allied Water Services		
Owner:	Holter, Chris		
Owneraddre:	29 Tidewaters, Rehoboth Beach, DE 19971 US		
Grouttop:	0	Groutbase:	40
Groutmater:	Bentonite	Graveltop:	101
Gravelbase:	116	Gravelmate:	Gravel

Innercasin:	0	Innercas00:	106
Innercas01:	PVC	Site id:	DE1000000003587

CJ423
WNW **DE WELLS** **DE1000000069122**
1/2 - 1 Mile
Higher

Objectid:	69122		
Permitnumb:	180436		
Localwelli:	Not Reported	Welltype:	Domestic - Standard
Dgsid:	Not Reported	Taxid:	Not Reported
Septicperm:	Not Reported	Wellauthco:	Not Reported
Wellstatus:	Active		
Estmaxcapa:	18		
Estdailyus:	300		
Requiresal:	NO	Estconstru:	20010924000000.000
Proposeddr:	Mud Rotary	Formation:	Undetermined
Aquifer:	Undetermined	Pumpmaker:	Not Reported
Pumpintake:	50	Pumptestra:	50
Pumpratedc:	10		
Pumptestti:	0		
Pumpingwat:	28	Retainwell:	0
Staticwate:	25	Waterlevel:	20010924000000.000
Totaldepth:	0	Totaldep00:	87
Welltermun:	12	Welltermin:	Pitless Adaptor
Replacemen:	Not Reported	Replacedwe:	Not Reported
Wellabando:	Not Reported	Wellaban00:	Not Reported
Localid:	Lot 3	Apprecdate:	20010806000000.000
Locreviewd:	20010806000000.000	Proposedco:	20010806000000.000
Permitappr:	20010806000000.000	Actualcons:	Not Reported
Completion:	20010924000000.000	Abandonrep:	Not Reported
Reclassify:	Not Reported	Potable:	No
Testtemp:	No	Gmz:	No
Wellpit:	No	Replacem00:	No
Allocrevie:	No	Sampled:	No
Cpcn:	No	Agprecdist:	No
Floodplain:	No	Smalllot:	No
Injection:	No	Pciv:	No
Emergency:	No	Confined:	No
Reviewable:	No	Existing:	No
Screentop:	77	Screenbase:	87
Screenmate:	PVC	Minwelldia:	4
Maxwelldia:	4		
Locid:	69086		
X:	227190	Y:	80209.3984375
Latitude:	38.722171		
Longitude:	-75.104008		
Locationme:	GIS High Accuracy Interpolation	County:	Sussex
Modgrid:	208-112	Watershed:	Lewes-Rehoboth Canal
Basin:	Inland Bays/Atlantic Ocean	Usgshydrol:	02060010
Licensenum:	4091		
Wellcontra:	Alan Daisey Well Drilling Inc		
Owner:	Coorsey, Billy		
Owneraddre:	3 Sandalwood Drive, Rehoboth Beach, DE 19971 US		
Grouttop:	0	Groutbase:	20
Groutmater:	Bentonite	Graveltop:	77
Gravelbase:	87	Gravelmate:	Gravel

Innercasin:	0	Innercas00:	77
Innercas01:	PVC	Site id:	DE1000000069122

CF424
SSE **FED USGS** **USGS40000231130**
1/2 - 1 Mile
Lower

Org. Identifier:	USGS-MD		
Formal name:	USGS Maryland Water Science Center		
Monloc Identifier:	USGS-384211075050601		
Monloc name:	Oi35-27		
Monloc type:	Well		
Monloc desc:	DGS Lat/Long:N384211W750506S		
Huc code:	02060010	Drainagearea value:	Not Reported
Drainagearea Units:	Not Reported	Contrib drainagearea:	Not Reported
Contrib drainagearea units:	Not Reported	Latitude:	38.7031677
Longitude:	-75.0846253	Sourcemap scale:	24000
Horiz Acc measure:	1	Horiz Acc measure units:	seconds
Horiz Collection method:	Interpolated from map		
Horiz coord refsys:	NAD83	Vert measure val:	18
Vert measure units:	feet	Vertacc measure val:	10
Vert accmeasure units:	feet		
Vertcollection method:	Interpolated from topographic map		
Vert coord refsys:	NGVD29	Countrycode:	US
Aquifername:	Northern Atlantic Coastal Plain aquifer system		
Formation type:	Manokin Aquifer		
Aquifer type:	Confined single aquifer		
Construction date:	19760923	Welldepth:	Not Reported
Welldepth units:	Not Reported	Wellholedepth:	340
Wellholedepth units:	ft		

Ground-water levels, Number of Measurements: 0

CM425
NNE **DE WELLS** **DE1000000005388**
1/2 - 1 Mile
Lower

Objectid:	5388		
Permitnumb:	217305		
Localwelli:	Not Reported	Welltype:	Agricultural - Standard
Dgsid:	Not Reported	Taxid:	3-34-14.09-0035.00
Septicperm:	Central	Wellauthco:	3565158
Wellstatus:	Completed		
Estmaxcapa:	10		
Estdailyus:	300		
Requiresal:	NO	Estconstru:	Not Reported
Proposeddr:	Mud Rotary	Formation:	Undetermined
Aquifer:	Undetermined	Pumpmaker:	Not Reported
Pumpintake:	0	Pumptestra:	50
Pumpratedc:	0		
Pumptestti:	2		
Pumpingwat:	30	Retainwell:	N
Staticwate:	8	Waterlevel:	20061204000000.000
Totaldepth:	120	Totaldep00:	105
Welltermun:	12	Welltermin:	Pitless Adaptor
Replacemen:	N	Replacedwe:	Not Reported
Wellabando:	Not Reported	Wellaban00:	Not Reported

Localid:	Not Reported	Apprecdate:	20061130000000.000
Locreviewd:	20061130000000.000	Proposedco:	20061130000000.000
Permitappr:	20061130000000.000	Actualcons:	Not Reported
Completion:	20061214000000.000	Abandonrep:	Not Reported
Reclassify:	Not Reported	Potable:	No
Testtemp:	No	Gmz:	No
Wellpit:	No	Replacem00:	No
Allocrevie:	No	Sampled:	No
Cpcn:	No	Agprecdist:	No
Floodplain:	No	Smalllot:	No
Injection:	No	Pciv:	No
Emergency:	No	Confined:	No
Reviewable:	No	Existing:	No
Screentop:	95	Screenbase:	105
Screenmate:	PVC	Minwelldia:	4
Maxwelldia:	4		
Locid:	322173		
X:	229021	Y:	80769.3984375
Latitude:	38.727158		
Longitude:	-75.082932		
Locationme:	Address Matching-House Number	County:	Sussex
Modgrid:	210-114	Watershed:	Lewes-Rehoboth Canal
Basin:	Inland Bays/Atlantic Ocean	Usgshydrol:	02060010
Licensenum:	101		
Wellcontra:	Lifetime Well Drilling Co		
Owner:	Linn, Earl H		
Owneraddre:	24 Rolling Road, Rehoboth Beach, DE 19971 US		
Grouttop:	0	Groutbase:	95
Groutmater:	Bentonite	Graveltop:	95
Gravelbase:	105	Gravelmate:	Gravel
Innercasin:	0	Innercas00:	95
Innercas01:	PVC	Site id:	DE1000000005388

CF426
SSE
1/2 - 1 Mile
Lower

DE WELLS **DE1000000109356**

Objectid:	109356		
Permitnumb:	36950		
Localwelli:	Not Reported	Welltype:	Observation - Standard
Dgsid:	Not Reported	Taxid:	Not Reported
Septicperm:	Not Reported	Wellauthco:	Not Reported
Wellstatus:	Active		
Estmaxcapa:	0		
Estdailyus:	0		
Requiresal:	NO	Estconstru:	19760923000000.000
Proposeddr:	Mud Rotary	Formation:	Chesapeake Gp
Aquifer:	Manokin	Pumpmaker:	Not Reported
Pumpintake:	0	Pumptestra:	0
Pumpratedc:	0		
Pumptestti:	0		
Pumpingwat:	0	Retainwell:	0
Staticwate:	0	Waterlevel:	Not Reported
Totaldepth:	0	Totaldep00:	340
Welltermun:	0	Welltermin:	Not Reported
Replacemen:	Not Reported	Replacedwe:	Not Reported
Wellabando:	Not Reported	Wellaban00:	Not Reported

Localid:	Not Reported	Apprecdate:	19760826000000.000
Locreviewd:	19760826000000.000	Proposedco:	19760826000000.000
Permitappr:	19760826000000.000	Actualcons:	Not Reported
Completion:	19760923000000.000	Abandonrep:	Not Reported
Reclassify:	Not Reported	Potable:	No
Testtemp:	No	Gmz:	No
Wellpit:	No	Replacem00:	No
Allocrevie:	No	Sampled:	No
Cpcn:	No	Agprecdist:	No
Floodplain:	No	Smalllot:	No
Injection:	No	Pciv:	No
Emergency:	No	Confined:	No
Reviewable:	No	Existing:	No
Screentop:	238	Screenbase:	248
Screenmate:	PVC	Minwelldia:	2
Maxwelldia:	2		
Locid:	90745		
X:	228850.59375	Y:	78093.203125
Latitude:	38.703055		
Longitude:	-75.085		
Locationme:	GIS High Accuracy Interpolation	County:	Sussex
Modgrid:	216-106	Watershed:	Rehoboth Bay
Basin:	Inland Bays/Atlantic Ocean	Usgshydrol:	02060010
Licensenum:	14		
Wellcontra:	A C Schultes Of Delaware		
Owner:	Sussex County Engineering		
Owneraddre:	PO Box 589, Georgetown, DE 19947 US		
Grouttop:	0	Groutbase:	180
Groutmater:	Bentonite	Graveltop:	220
Gravelbase:	340	Gravelmate:	Gravel
Innercasin:	0	Innercas00:	238
Innercas01:	PVC	Site id:	DE1000000109356

CF427
SSE
1/2 - 1 Mile
Lower

DE WELLS **DE1000000109357**

Objectid:	109357		
Permitnumb:	36959		
Localwelli:	Not Reported	Welltype:	Observation - Standard
Dgsid:	Not Reported	Taxid:	Not Reported
Septicperm:	Not Reported	Wellauthco:	Not Reported
Wellstatus:	Not Reported		
Estmaxcapa:	0		
Estdailyus:	0		
Requiresal:	NO	Estconstru:	19760922000000.000
Proposeddr:	Mud Rotary	Formation:	Chesapeake Gp
Aquifer:	Manokin	Pumpmaker:	Not Reported
Pumpintake:	0	Pumptestra:	0
Pumpratedc:	0		
Pumptestti:	0		
Pumpingwat:	0	Retainwell:	0
Staticwate:	0	Waterlevel:	Not Reported
Totaldepth:	0	Totaldep00:	261
Welltermun:	0	Welltermin:	Not Reported
Replacemen:	N	Replacedwe:	Not Reported
Wellabando:	Not Reported	Wellaban00:	Not Reported

Localid:	Not Reported	Apprecdate:	19510101000000.000
Locreviewd:	19510101000000.000	Proposedco:	19510101000000.000
Permitappr:	19510101000000.000	Actualcons:	Not Reported
Completion:	19760922000000.000	Abandonrep:	Not Reported
Reclassify:	Not Reported	Potable:	No
Testtemp:	No	Gmz:	No
Wellpit:	No	Replacem00:	No
Allocrevie:	No	Sampled:	No
Cpcn:	No	Agprecdist:	No
Floodplain:	No	Smalllot:	No
Injection:	No	Pciv:	No
Emergency:	No	Confined:	No
Reviewable:	No	Existing:	No
Screentop:	238	Screenbase:	248
Screenmate:	PVC	Minwelldia:	2
Maxwelldia:	2		
Locid:	93039		
X:	228850.59375	Y:	78093.203125
Latitude:	38.703055		
Longitude:	-75.085		
Locationme:	GIS High Accuracy Interpolation	County:	Sussex
Modgrid:	216-106	Watershed:	Rehoboth Bay
Basin:	Inland Bays/Atlantic Ocean	Usgshydrol:	02060010
Licensenum:	14		
Wellcontra:	A C Schultes Of Delaware		
Owner:	Sussex County Engineering		
Owneraddre:	PO Box 589, Georgetown, DE 19947 US		
Grouttop:	0	Groutbase:	22
Groutmater:	Bentonite	Graveltop:	220
Gravelbase:	260	Gravelmate:	Gravel
Innercasin:	0	Innercas00:	238
Innercas01:	PVC	Site id:	DE1000000109357

CJ428
WNW
1/2 - 1 Mile
Higher

DE WELLS **DE1000000064002**

Objectid:	64002		
Permitnumb:	164600		
Localwelli:	Not Reported	Welltype:	Domestic - Standard
Dgsid:	Not Reported	Taxid:	Not Reported
Septicperm:	Not Reported	Wellauthco:	Not Reported
Wellstatus:	Active		
Estmaxcapa:	15		
Estdailyus:	400		
Requiresal:	NO	Estconstru:	19990427000000.000
Proposeddr:	Mud Rotary	Formation:	Undetermined
Aquifer:	Undetermined	Pumpmaker:	Not Reported
Pumpintake:	0	Pumptestra:	20
Pumpratedc:	0		
Pumptestti:	2		
Pumpingwat:	25	Retainwell:	0
Staticwate:	-23.75	Waterlevel:	19990427000000.000
Totaldepth:	0	Totaldep00:	92
Welltermun:	8	Welltermin:	None
Replacemen:	Not Reported	Replacedwe:	Not Reported
Wellabando:	Not Reported	Wellaban00:	Not Reported

Localid:	lot 3	Apprecdate:	19990420000000.000
Locreviewd:	19990420000000.000	Proposedco:	19990420000000.000
Permitappr:	19990420000000.000	Actualcons:	Not Reported
Completion:	19990427000000.000	Abandonrep:	Not Reported
Reclassify:	Not Reported	Potable:	No
Testtemp:	No	Gmz:	No
Wellpit:	No	Replacem00:	No
Allocrevie:	No	Sampled:	No
Cpcn:	No	Agprecdist:	No
Floodplain:	No	Smalllot:	No
Injection:	No	Pciv:	No
Emergency:	No	Confined:	No
Reviewable:	No	Existing:	No
Screentop:	82	Screenbase:	92
Screenmate:	PVC	Minwelldia:	4
Maxwelldia:	4		
Locid:	60409		
X:	227144.296875	Y:	80137.390625
Latitude:	38.721524		
Longitude:	-75.104535		
Locationme:	GIS High Accuracy Interpolation	County:	Sussex
Modgrid:	208-112	Watershed:	Lewes-Rehoboth Canal
Basin:	Inland Bays/Atlantic Ocean	Usgshydrol:	02060010
Licensenum:	Not Reported		
Wellcontra:	Not Reported		
Owner:	Rose, Catherine		
Owneraddre:	13g Plantations, Lewes, DE 19958 US		
Grouttop:	0	Groutbase:	40
Groutmater:	Bentonite	Graveltop:	82
Gravelbase:	92	Gravelmate:	Gravel
Innercasin:	0	Innercas00:	82
Innercas01:	PVC	Site id:	DE1000000064002

CC429
NW
1/2 - 1 Mile
Higher

DE WELLS **DE1000000084835**

Objectid:	84835		
Permitnumb:	228841		
Localwelli:	Not Reported	Welltype:	Domestic - Standard
Dgsid:	Not Reported	Taxid:	3-34-13.00-0767.00
Septicperm:	central	Wellauthco:	3271549
Wellstatus:	Completed		
Estmaxcapa:	20		
Estdailyus:	800		
Requiresal:	NO	Estconstru:	Not Reported
Proposeddr:	Mud Rotary	Formation:	Undetermined
Aquifer:	Undetermined	Pumpmaker:	Not Reported
Pumpintake:	0	Pumptestra:	50
Pumpratedc:	0		
Pumptestti:	1		
Pumpingwat:	16	Retainwell:	N
Staticwate:	4	Waterlevel:	20090724000000.000
Totaldepth:	110	Totaldep00:	125
Welltermun:	12	Welltermin:	Pitless Adaptor
Replacemen:	N	Replacedwe:	Not Reported
Wellabando:	Not Reported	Wellaban00:	Not Reported

Localid:	Not Reported	Apprecdate:	20090723000000.000
Locreviewd:	20090723000000.000	Proposedco:	20090723000000.000
Permitappr:	20090723000000.000	Actualcons:	Not Reported
Completion:	20090727000000.000	Abandonrep:	Not Reported
Reclassify:	Not Reported	Potable:	Yes
Testtemp:	No	Gmz:	No
Wellpit:	No	Replacem00:	Yes
Allocrevie:	No	Sampled:	No
Cpcn:	Yes	Agprecdist:	No
Floodplain:	No	Smalllot:	No
Injection:	No	Pciv:	No
Emergency:	No	Confined:	No
Reviewable:	No	Existing:	No
Screentop:	115	Screenbase:	125
Screenmate:	PVC	Minwelldia:	4
Maxwelldia:	4		
Locid:	813609		
X:	227540	Y:	80608.703125
Latitude:	38.725757		
Longitude:	-75.099969		
Locationme:	Address Matching-House Number	County:	Sussex
Modgrid:	206-112	Watershed:	Lewes-Rehoboth Canal
Basin:	Inland Bays/Atlantic Ocean	Usgshydrol:	02060010
Licensenum:	13		
Wellcontra:	Daiseys Well Drillling		
Owner:	10 Gary LLC		
Owneraddre:	207 Norfolk Street, Rehoboth Beach, DE 19971 US		
Grouttop:	0	Groutbase:	100
Groutmater:	Bentonite	Graveltop:	0
Gravelbase:	0	Gravelmate:	Not Reported
Innercasin:	0	Innercas00:	115
Innercas01:	PVC	Site id:	DE1000000084835

CN430
SSW
1/2 - 1 Mile
Lower

DE WELLS **DE1000000007518**

Objectid:	7518		
Permitnumb:	180425		
Localwelli:	Not Reported	Welltype:	Agricultural - Within CPCN
Dgsid:	Not Reported	Taxid:	Not Reported
Septicperm:	Not Reported	Wellauthco:	Not Reported
Wellstatus:	Permit Expired		
Estmaxcapa:	20		
Estdailyus:	800		
Requiresal:	NO	Estconstru:	Not Reported
Proposeddr:	Unknown	Formation:	Not Reported
Aquifer:	Not Reported	Pumpmaker:	Not Reported
Pumpintake:	0	Pumptestra:	0
Pumpratedc:	0		
Pumptestti:	0		
Pumpingwat:	0	Retainwell:	0
Staticwate:	0	Waterlevel:	Not Reported
Totaldepth:	0	Totaldep00:	60
Welltermun:	24	Welltermin:	None
Replacemen:	Not Reported	Replacedwe:	Not Reported
Wellabando:	Not Reported	Wellaban00:	Not Reported

Localid:	lot 29	Apprecdate:	20010806000000.000
Locreviewd:	20010806000000.000	Proposedco:	20010806000000.000
Permitappr:	20010806000000.000	Actualcons:	Not Reported
Completion:	Not Reported	Abandonrep:	Not Reported
Reclassify:	Not Reported	Potable:	No
Testtemp:	No	Gmz:	No
Wellpit:	No	Replacem00:	No
Allocrevie:	No	Sampled:	No
Cpcn:	No	Agprecdist:	No
Floodplain:	No	Smalllot:	No
Injection:	No	Pciv:	No
Emergency:	No	Confined:	No
Reviewable:	No	Existing:	No
Screentop:	0	Screenbase:	0
Screenmate:	Not Reported	Minwelldia:	0
Maxwelldia:	0		
Locid:	69077		
X:	228003	Y:	78081.3984375
Latitude:	38.702977		
Longitude:	-75.094745		
Locationme:	GIS High Accuracy Interpolation	County:	Sussex
Modgrid:	208-104	Watershed:	Rehoboth Bay
Basin:	Inland Bays/Atlantic Ocean	Usgshydrol:	02060010
Licensenum:	13		
Wellcontra:	Daiseys Well Drillling		
Owner:	Caswell, Harold & Lynn J		
Owneraddre:	20 Bay Circle Drive, Rehoboth Beach, DE 19971 US		
Grouttop:	0	Groutbase:	0
Groutmater:	Not Reported	Graveltop:	0
Gravelbase:	0	Gravelmate:	Not Reported
Innercasin:	0	Innercas00:	0
Innercas01:	Not Reported	Site id:	DE1000000007518

CN431
SSW
1/2 - 1 Mile
Lower

DE WELLS **DE1000000090161**

Objectid:	90161		
Permitnumb:	237842		
Localwelli:	Not Reported	Welltype:	Geothermal - Supply
Dgsid:	Not Reported	Taxid:	3-34-19.00-1181.00
Septicperm:	central	Wellauthco:	7386130
Wellstatus:	Completed		
Estmaxcapa:	30		
Estdailyus:	43200		
Requiresal:	NO	Estconstru:	Not Reported
Proposeddr:	Mud Rotary	Formation:	Undetermined
Aquifer:	Undetermined	Pumpmaker:	Not Reported
Pumpintake:	0	Pumptestra:	50
Pumpratedc:	0		
Pumptestti:	2		
Pumpingwat:	25	Retainwell:	N
Staticwate:	15	Waterlevel:	20120412000000.000
Totaldepth:	130	Totaldep00:	140
Welltermun:	12	Welltermin:	Pitless Adaptor
Replacemen:	N	Replacedwe:	Not Reported
Wellabando:	Not Reported	Wellaban00:	Not Reported

Localid:	Not Reported	Apprecdate:	20111213000000.000
Locreviewd:	20111213000000.000	Proposedco:	20111221000000.000
Permitappr:	20111221000000.000	Actualcons:	Not Reported
Completion:	20120329000000.000	Abandonrep:	Not Reported
Reclassify:	Not Reported	Potable:	Yes
Testtemp:	No	Gmz:	No
Wellpit:	No	Replacem00:	No
Allocrevie:	No	Sampled:	No
Cpcn:	Yes	Agprecdist:	No
Floodplain:	Yes	Smalllot:	No
Injection:	No	Pciv:	No
Emergency:	No	Confined:	No
Reviewable:	No	Existing:	No
Screentop:	125	Screenbase:	135
Screenmate:	PVC	Minwelldia:	4
Maxwelldia:	4		
Locid:	938623		
X:	227929	Y:	78102.203125
Latitude:	38.703166		
Longitude:	-75.095597		
Locationme:	Address Matching-House Number	County:	Sussex
Modgrid:	208-104	Watershed:	Rehoboth Bay
Basin:	Inland Bays/Atlantic Ocean	Usgshydrol:	02060010
Licensenum:	4427		
Wellcontra:	Aquatech Water Specialties, LLC		
Owner:	Krick, Richard W		
Owneraddre:	37774 Bay Harbor Circle, Rehoboth Beach, DE 19971 US		
Grouttop:	0	Groutbase:	50
Groutmater:	Bentonite	Graveltop:	120
Gravelbase:	135	Gravelmate:	Gravel
Innercasin:	0	Innercas00:	125
Innercas01:	PVC	Site id:	DE1000000090161

CL432
SW
1/2 - 1 Mile
Lower

DE WELLS **DE1000000011204**

Objectid:	11204		
Permitnumb:	239059		
Localwelli:	Not Reported	Welltype:	Agricultural - Within CPCN
Dgsid:	Not Reported	Taxid:	3-34-19.00-0856.00
Septicperm:	central	Wellauthco:	3276239
Wellstatus:	Completed		
Estmaxcapa:	0		
Estdailyus:	1200		
Requiresal:	NO	Estconstru:	20120417000000.000
Proposeddr:	Unknown	Formation:	Undetermined
Aquifer:	Undetermined	Pumpmaker:	Not Reported
Pumpintake:	0	Pumptestra:	40
Pumpratedc:	0		
Pumptestti:	2		
Pumpingwat:	18	Retainwell:	N
Staticwate:	7	Waterlevel:	20120517000000.000
Totaldepth:	50	Totaldep00:	40
Welltermun:	12	Welltermin:	Pitless Adaptor
Replacemen:	N	Replacedwe:	Not Reported
Wellabando:	Not Reported	Wellaban00:	Not Reported

Localid:	Not Reported	Apprecdate:	20120417102821.000
Locreviewd:	20120417102821.000	Proposedco:	20120424000000.000
Permitappr:	20120424000000.000	Actualcons:	Not Reported
Completion:	20120517000000.000	Abandonrep:	Not Reported
Reclassify:	Not Reported	Potable:	No
Testtemp:	No	Gmz:	No
Wellpit:	No	Replacem00:	No
Allocrevie:	No	Sampled:	No
Cpcn:	Yes	Agprecdist:	No
Floodplain:	No	Smalllot:	Yes
Injection:	No	Pciv:	No
Emergency:	No	Confined:	No
Reviewable:	No	Existing:	No
Screentop:	25	Screenbase:	36
Screenmate:	PVC	Minwelldia:	4
Maxwelldia:	4		
Locid:	948725		
X:	227348.296875	Y:	78481.5625
Latitude:	38.706602		
Longitude:	-75.102255		
Locationme:	Address Matching-House Number	County:	Sussex
Modgrid:	208-104	Watershed:	Rehoboth Bay
Basin:	Inland Bays/Atlantic Ocean	Usgshydrol:	02060010
Licensenum:	5330		
Wellcontra:	Lawns Unlimited Ltd		
Owner:	Helbert, Debbie		
Owneraddre:	15 Cornwall Road, Rehoboth Beach, DE 19971 US		
Grouttop:	0	Groutbase:	20
Groutmater:	Bentonite	Graveltop:	20
Gravelbase:	36	Gravelmate:	Gravel
Innercasin:	0	Innercas00:	25
Innercas01:	PVC	Site id:	DE1000000011204

CN433
SSW
1/2 - 1 Mile
Lower

DE WELLS **DE1000000089881**

Objectid:	89881		
Permitnumb:	223653		
Localwelli:	Not Reported	Welltype:	Geothermal - Supply
Dgsid:	Not Reported	Taxid:	3-34-19.00-1136.00
Septicperm:	central	Wellauthco:	4891230
Wellstatus:	Completed		
Estmaxcapa:	30		
Estdailyus:	300		
Requiresal:	NO	Estconstru:	Not Reported
Proposeddr:	Mud Rotary	Formation:	Undetermined
Aquifer:	Undetermined	Pumpmaker:	Not Reported
Pumpintake:	0	Pumptestra:	50
Pumpratedc:	0		
Pumptestti:	2		
Pumpingwat:	20	Retainwell:	N
Staticwate:	6	Waterlevel:	20080527000000.000
Totaldepth:	135	Totaldep00:	145
Welltermun:	12	Welltermin:	Pitless Adaptor
Replacemen:	N	Replacedwe:	Not Reported
Wellabando:	Not Reported	Wellaban00:	Not Reported

Localid:	Not Reported	Apprecdate:	20080409000000.000
Locreviewd:	20080411000000.000	Proposedco:	20080416000000.000
Permitappr:	20080416000000.000	Actualcons:	Not Reported
Completion:	20080611000000.000	Abandonrep:	Not Reported
Reclassify:	Not Reported	Potable:	No
Testtemp:	No	Gmz:	No
Wellpit:	No	Replacem00:	No
Allocrevie:	No	Sampled:	No
Cpcn:	Yes	Agprecdist:	No
Floodplain:	Yes	Smalllot:	No
Injection:	No	Pciv:	No
Emergency:	No	Confined:	No
Reviewable:	No	Existing:	No
Screentop:	130	Screenbase:	140
Screenmate:	PVC	Minwelldia:	4
Maxwelldia:	4		
Locid:	374294		
X:	228022	Y:	78065.296875
Latitude:	38.702831		
Longitude:	-75.09453		
Locationme:	Address Matching-House Number	County:	Sussex
Modgrid:	208-104	Watershed:	Rehoboth Bay
Basin:	Inland Bays/Atlantic Ocean	Usgshydrol:	02060010
Licensenum:	4427		
Wellcontra:	Aquatech Water Specialties, LLC		
Owner:	Krick, Richard		
Owneraddre:	37777 Bay Harbor Circle, Rehoboth Beach, DE 19971 US		
Grouttop:	0	Groutbase:	50
Groutmater:	Bentonite	Graveltop:	125
Gravelbase:	140	Gravelmate:	Gravel
Innercasin:	0	Innercas00:	130
Innercas01:	PVC	Site id:	DE1000000089881

CG434
NW
1/2 - 1 Mile
Higher

DE WELLS **DE1000000083406**

Objectid:	83406		
Permitnumb:	223717		
Localwelli:	Not Reported	Welltype:	Domestic - Standard
Dgsid:	Not Reported	Taxid:	3-34-13.00-0777.00
Septicperm:	central	Wellauthco:	4311498
Wellstatus:	Completed		
Estmaxcapa:	10		
Estdailyus:	300		
Requiresal:	NO	Estconstru:	Not Reported
Proposeddr:	Mud Rotary	Formation:	Undetermined
Aquifer:	Undetermined	Pumpmaker:	Not Reported
Pumpintake:	0	Pumptestra:	15
Pumpratedc:	0		
Pumptestti:	2		
Pumpingwat:	34	Retainwell:	N
Staticwate:	25	Waterlevel:	20080804000000.000
Totaldepth:	80	Totaldep00:	120
Welltermun:	8	Welltermin:	Pitless Adaptor
Replacemen:	N	Replacedwe:	Not Reported
Wellabando:	Not Reported	Wellaban00:	Not Reported

Localid:	Not Reported	Apprecdate:	20080416000000.000
Locreviewd:	20080416000000.000	Proposedco:	20080508000000.000
Permitappr:	20080508000000.000	Actualcons:	Not Reported
Completion:	20080806000000.000	Abandonrep:	Not Reported
Reclassify:	Not Reported	Potable:	Yes
Testtemp:	No	Gmz:	No
Wellpit:	No	Replacem00:	No
Allocrevie:	No	Sampled:	No
Cpcn:	Yes	Agprecdist:	No
Floodplain:	No	Smalllot:	No
Injection:	No	Pciv:	No
Emergency:	No	Confined:	No
Reviewable:	No	Existing:	No
Screentop:	110	Screenbase:	120
Screenmate:	PVC	Minwelldia:	4
Maxwelldia:	4		
Locid:	562405		
X:	227355	Y:	80463.6015625
Latitude:	38.724456		
Longitude:	-75.102103		
Locationme:	Address Matching-House Number	County:	Sussex
Modgrid:	206-112	Watershed:	Lewes-Rehoboth Canal
Basin:	Inland Bays/Atlantic Ocean	Usgshydrol:	02060010
Licensenum:	201		
Wellcontra:	John's Well Drilling Inc		
Owner:	Kessler, Scott A		
Owneraddre:	4 Futcher Drive, Rehoboth Beach, DE 19971 US		
Grouttop:	0	Groutbase:	110
Groutmater:	Bentonite	Graveltop:	110
Gravelbase:	120	Gravelmate:	Gravel
Innercasin:	0	Innercas00:	110
Innercas01:	PVC	Site id:	DE1000000083406

CG435
NW
1/2 - 1 Mile
Higher

DE WELLS **DE1000000085724**

Objectid:	85724		
Permitnumb:	232042		
Localwelli:	Not Reported	Welltype:	Domestic - Standard
Dgsid:	Not Reported	Taxid:	3-34-13.00-0774.00
Septicperm:	Central	Wellauthco:	2504177
Wellstatus:	Completed		
Estmaxcapa:	15		
Estdailyus:	300		
Requiresal:	NO	Estconstru:	Not Reported
Proposeddr:	Mud Rotary	Formation:	Undetermined
Aquifer:	Undetermined	Pumpmaker:	Not Reported
Pumpintake:	0	Pumptestra:	50
Pumpratedc:	0		
Pumptestti:	0		
Pumpingwat:	34	Retainwell:	N
Staticwate:	32	Waterlevel:	20100721000000.000
Totaldepth:	70	Totaldep00:	106
Welltermun:	12	Welltermin:	Pitless Adaptor
Replacemen:	N	Replacedwe:	Not Reported
Wellabando:	Not Reported	Wellaban00:	Not Reported

Localid:	Not Reported	Apprecdate:	20100706000000.000
Locreviewd:	20100706000000.000	Proposedco:	20100706000000.000
Permitappr:	20100706000000.000	Actualcons:	Not Reported
Completion:	20100720000000.000	Abandonrep:	Not Reported
Reclassify:	Not Reported	Potable:	Yes
Testtemp:	No	Gmz:	No
Wellpit:	No	Replacem00:	Yes
Allocrevie:	No	Sampled:	No
Cpcn:	Yes	Agprecdist:	No
Floodplain:	No	Smalllot:	No
Injection:	No	Pciv:	No
Emergency:	Yes	Confined:	No
Reviewable:	No	Existing:	No
Screentop:	96	Screenbase:	106
Screenmate:	PVC	Minwelldia:	4
Maxwelldia:	4		
Locid:	891965		
X:	227381	Y:	80493.5
Latitude:	38.724724		
Longitude:	-75.101802		
Locationme:	Address Matching-House Number	County:	Sussex
Modgrid:	206-112	Watershed:	Lewes-Rehoboth Canal
Basin:	Inland Bays/Atlantic Ocean	Usgshydrol:	02060010
Licensenum:	4091		
Wellcontra:	Alan Daisey Well Drilling Inc		
Owner:	Joseph Decnan &, Frederick German		
Owneraddre:	3 Futcher Drive, Rehoboth Beach, DE 19971 US		
Grouttop:	0	Groutbase:	40
Groutmater:	Bentonite	Graveltop:	96
Gravelbase:	106	Gravelmate:	Gravel
Innercasin:	0	Innercas00:	96
Innercas01:	PVC	Site id:	DE1000000085724

CH436
NNE
1/2 - 1 Mile
Lower

DE WELLS **DE1000000003424**

Objectid:	3424		
Permitnumb:	160252		
Localwelli:	Not Reported	Welltype:	Agricultural - Standard
Dgsid:	Not Reported	Taxid:	Not Reported
Septicperm:	Not Reported	Wellauthco:	Not Reported
Wellstatus:	Active		
Estmaxcapa:	15		
Estdailyus:	2000		
Requiresal:	NO	Estconstru:	19980903000000.000
Proposeddr:	Mud Rotary	Formation:	Undetermined
Aquifer:	Undetermined	Pumpmaker:	Not Reported
Pumpintake:	30	Pumptestra:	50
Pumpratedc:	22		
Pumptestti:	2		
Pumpingwat:	18	Retainwell:	0
Staticwate:	4	Waterlevel:	19980903000000.000
Totaldepth:	0	Totaldep00:	110
Welltermun:	24	Welltermin:	Pitless Adaptor
Replacemen:	Not Reported	Replacedwe:	Not Reported
Wellabando:	Not Reported	Wellaban00:	Not Reported

Localid:	lot Q 1	Apprecdate:	19980827000000.000
Locreviewd:	19980827000000.000	Proposedco:	19980827000000.000
Permitappr:	19980827000000.000	Actualcons:	Not Reported
Completion:	19980903000000.000	Abandonrep:	Not Reported
Reclassify:	Not Reported	Potable:	No
Testtemp:	No	Gmz:	No
Wellpit:	No	Replacem00:	No
Allocrevie:	No	Sampled:	No
Cpcn:	No	Agprecdist:	No
Floodplain:	No	Smalllot:	No
Injection:	No	Pciv:	No
Emergency:	No	Confined:	No
Reviewable:	No	Existing:	No
Screentop:	80	Screenbase:	100
Screenmate:	PVC	Minwelldia:	4
Maxwelldia:	4		
Locid:	58453		
X:	228833.203125	Y:	80868.5625
Latitude:	38.728057		
Longitude:	-75.085085		
Locationme:	GIS High Accuracy Interpolation	County:	Sussex
Modgrid:	210-114	Watershed:	Lewes-Rehoboth Canal
Basin:	Inland Bays/Atlantic Ocean	Usgshydrol:	02060010
Licensenum:	1		
Wellcontra:	White Drilling Corporation		
Owner:	Farr, Michael K		
Owneraddre:	4615 Lanegdrum Lane, Chevy Chase, MD 20815 US		
Grouttop:	0	Groutbase:	50
Groutmater:	Bentonite	Graveltop:	85
Gravelbase:	100	Gravelmate:	Gravel
Innercasin:	0	Innercas00:	80
Innercas01:	PVC	Site id:	DE1000000003424

CO437
NW
1/2 - 1 Mile
Higher

DE WELLS **DE1000000086762**

Objectid:	86762		
Permitnumb:	236345		
Localwelli:	Lot 8-A	Welltype:	Domestic - Standard
Dgsid:	Not Reported	Taxid:	3-34-13.00-0765.00
Septicperm:	central	Wellauthco:	4283883
Wellstatus:	Completed		
Estmaxcapa:	20		
Estdailyus:	800		
Requiresal:	NO	Estconstru:	Not Reported
Proposeddr:	Mud Rotary	Formation:	Undetermined
Aquifer:	Undetermined	Pumpmaker:	Not Reported
Pumpintake:	0	Pumptestra:	20
Pumpratedc:	0		
Pumptestti:	1		
Pumpingwat:	60	Retainwell:	N
Staticwate:	23	Waterlevel:	20110829000000.000
Totaldepth:	90	Totaldep00:	98
Welltermun:	12	Welltermin:	Pitless Adaptor
Replacemen:	N	Replacedwe:	Not Reported
Wellabando:	Not Reported	Wellaban00:	Not Reported

Localid:	Not Reported	Apprecdate:	20110725000000.000
Locreviewd:	20110725000000.000	Proposedco:	20110725000000.000
Permitappr:	20110725000000.000	Actualcons:	Not Reported
Completion:	20110801000000.000	Abandonrep:	Not Reported
Reclassify:	Not Reported	Potable:	Yes
Testtemp:	No	Gmz:	No
Wellpit:	No	Replacem00:	Yes
Allocrevie:	No	Sampled:	No
Cpcn:	Yes	Agprecdist:	No
Floodplain:	No	Smalllot:	No
Injection:	No	Pciv:	No
Emergency:	Yes	Confined:	No
Reviewable:	No	Existing:	No
Screentop:	88	Screenbase:	98
Screenmate:	PVC	Minwelldia:	4
Maxwelldia:	4		
Locid:	930583		
X:	227472	Y:	80583.8984375
Latitude:	38.725536		
Longitude:	-75.100752		
Locationme:	Address Matching-House Number	County:	Sussex
Modgrid:	206-112	Watershed:	Lewes-Rehoboth Canal
Basin:	Inland Bays/Atlantic Ocean	Usgshydrol:	02060010
Licensenum:	13		
Wellcontra:	Daiseys Well Drillling		
Owner:	Decourcey, Lynn R		
Owneraddre:	2306 Glade Bank Way, Reston, VA 20191 US		
Grouttop:	0	Groutbase:	83
Groutmater:	Bentonite	Graveltop:	88
Gravelbase:	98	Gravelmate:	Gravel
Innercasin:	0	Innercas00:	88
Innercas01:	PVC	Site id:	DE1000000086762

CE438
WSW
1/2 - 1 Mile
Lower

DE WELLS **DE1000000007228**

Objectid:	7228		
Permitnumb:	161919		
Localwelli:	Not Reported	Welltype:	Agricultural - Within CPCN
Dgsid:	Not Reported	Taxid:	Not Reported
Septicperm:	Not Reported	Wellauthco:	Not Reported
Wellstatus:	Active		
Estmaxcapa:	30		
Estdailyus:	5000		
Requiresal:	NO	Estconstru:	19981210000000.000
Proposeddr:	Mud Rotary	Formation:	Undetermined
Aquifer:	Undetermined	Pumpmaker:	Not Reported
Pumpintake:	30	Pumptestra:	20
Pumpratedc:	10		
Pumptestti:	2		
Pumpingwat:	14	Retainwell:	0
Staticwate:	13	Waterlevel:	19981210000000.000
Totaldepth:	0	Totaldep00:	77
Welltermun:	8	Welltermin:	Pitless Adaptor
Replacemen:	Not Reported	Replacedwe:	Not Reported
Wellabando:	Not Reported	Wellaban00:	Not Reported

Localid:	lot 127	Apprecdate:	19981120000000.000
Locreviewd:	19981120000000.000	Proposedco:	19981120000000.000
Permitappr:	19981120000000.000	Actualcons:	Not Reported
Completion:	19981210000000.000	Abandonrep:	Not Reported
Reclassify:	Not Reported	Potable:	No
Testtemp:	No	Gmz:	No
Wellpit:	No	Replacem00:	No
Allocrevie:	No	Sampled:	No
Cpcn:	No	Agprecdist:	No
Floodplain:	No	Smalllot:	No
Injection:	No	Pciv:	No
Emergency:	No	Confined:	No
Reviewable:	No	Existing:	No
Screentop:	67	Screenbase:	77
Screenmate:	PVC	Minwelldia:	4
Maxwelldia:	4		
Locid:	59189		
X:	227018.40625	Y:	79025.4921875
Latitude:	38.711512		
Longitude:	-75.106027		
Locationme:	GIS High Accuracy Interpolation	County:	Sussex
Modgrid:	208-104	Watershed:	Rehoboth Bay
Basin:	Inland Bays/Atlantic Ocean	Usgshydrol:	02060010
Licensenum:	8		
Wellcontra:	Allied Water Services		
Owner:	Magnus, J Eric		
Owneraddre:	28 Elizabeth Street, Milford, DE 19963 US		
Grouttop:	0	Groutbase:	40
Groutmater:	Bentonite	Graveltop:	62
Gravelbase:	77	Gravelmate:	Gravel
Innercasin:	0	Innercas00:	67
Innercas01:	PVC	Site id:	DE1000000007228

CJ439
WNW
1/2 - 1 Mile
Higher

DE WELLS **DE1000000065073**

Objectid:	65073		
Permitnumb:	167611		
Localwelli:	Not Reported	Welltype:	Domestic - Standard
Dgsid:	Not Reported	Taxid:	Not Reported
Septicperm:	Not Reported	Wellauthco:	Not Reported
Wellstatus:	Active		
Estmaxcapa:	15		
Estdailyus:	300		
Requiresal:	NO	Estconstru:	19990920000000.000
Proposeddr:	Mud Rotary	Formation:	Undetermined
Aquifer:	Undetermined	Pumpmaker:	Not Reported
Pumpintake:	0	Pumptestra:	100
Pumpratedc:	0		
Pumptestti:	2		
Pumpingwat:	75	Retainwell:	0
Staticwate:	-25.75	Waterlevel:	19990921000000.000
Totaldepth:	0	Totaldep00:	102
Welltermun:	8	Welltermin:	Other
Replacemen:	Not Reported	Replacedwe:	Not Reported
Wellabando:	Not Reported	Wellaban00:	Not Reported

Localid:	lot 39	Apprecdate:	19990907000000.000
Locreviewd:	19990907000000.000	Proposedco:	19990907000000.000
Permitappr:	19990907000000.000	Actualcons:	Not Reported
Completion:	19990920000000.000	Abandonrep:	Not Reported
Reclassify:	Not Reported	Potable:	No
Testtemp:	No	Gmz:	No
Wellpit:	No	Replacem00:	No
Allocrevie:	No	Sampled:	No
Cpcn:	No	Agprecdist:	No
Floodplain:	No	Smalllot:	No
Injection:	No	Pciv:	No
Emergency:	No	Confined:	No
Reviewable:	No	Existing:	No
Screentop:	97	Screenbase:	102
Screenmate:	PVC	Minwelldia:	4
Maxwelldia:	4		
Locid:	61915		
X:	227150	Y:	80201.6015625
Latitude:	38.722102		
Longitude:	-75.104468		
Locationme:	GIS High Accuracy Interpolation	County:	Sussex
Modgrid:	208-112	Watershed:	Lewes-Rehoboth Canal
Basin:	Inland Bays/Atlantic Ocean	Usgshydrol:	02060010
Licensenum:	Not Reported		
Wellcontra:	Not Reported		
Owner:	Coorsey, Billy		
Owneraddre:	3 Sandalwood Drive, Rehoboth Beach, DE 19971 US		
Grouttop:	0	Groutbase:	40
Groutmater:	Bentonite	Graveltop:	97
Gravelbase:	102	Gravelmate:	Gravel
Innercasin:	0	Innercas00:	97
Innercas01:	PVC	Site id:	DE1000000065073

CO440
NW
1/2 - 1 Mile
Higher

DE WELLS **DE1000000063264**

Objectid:	63264		
Permitnumb:	162297		
Localwelli:	Not Reported	Welltype:	Domestic - Standard
Dgsid:	Not Reported	Taxid:	Not Reported
Septicperm:	Not Reported	Wellauthco:	Not Reported
Wellstatus:	Active		
Estmaxcapa:	10		
Estdailyus:	400		
Requiresal:	NO	Estconstru:	19990109000000.000
Proposeddr:	Mud Rotary	Formation:	Undetermined
Aquifer:	Undetermined	Pumpmaker:	Not Reported
Pumpintake:	2	Pumptestra:	20
Pumpratedc:	10		
Pumptestti:	2		
Pumpingwat:	16	Retainwell:	0
Staticwate:	-16	Waterlevel:	19990109000000.000
Totaldepth:	0	Totaldep00:	135
Welltermun:	0	Welltermin:	Standard T
Replacemen:	Not Reported	Replacedwe:	Not Reported
Wellabando:	Not Reported	Wellaban00:	Not Reported

Localid:	lot 8	Apprecdate:	19981211000000.000
Locreviewd:	19981211000000.000	Proposedco:	19981211000000.000
Permitappr:	19981211000000.000	Actualcons:	Not Reported
Completion:	19990109000000.000	Abandonrep:	Not Reported
Reclassify:	Not Reported	Potable:	No
Testtemp:	No	Gmz:	No
Wellpit:	No	Replacem00:	No
Allocrevie:	No	Sampled:	No
Cpcn:	No	Agprecdist:	No
Floodplain:	No	Smalllot:	No
Injection:	No	Pciv:	No
Emergency:	No	Confined:	No
Reviewable:	No	Existing:	No
Screentop:	125	Screenbase:	135
Screenmate:	PVC	Minwelldia:	2
Maxwelldia:	2		
Locid:	59420		
X:	227488	Y:	80598.9609375
Latitude:	38.725671		
Longitude:	-75.100565		
Locationme:	GIS High Accuracy Interpolation	County:	Sussex
Modgrid:	206-112	Watershed:	Lewes-Rehoboth Canal
Basin:	Inland Bays/Atlantic Ocean	Usgshydrol:	02060010
Licensenum:	282		
Wellcontra:	S Preston English		
Owner:	DeCourcey, Lynn		
Owneraddre:	8 Stephanie Court, Rehoboth Beach, DE 19971 US		
Grouttop:	0	Groutbase:	75
Groutmater:	Bentonite	Graveltop:	125
Gravelbase:	135	Gravelmate:	Gravel
Innercasin:	0	Innercas00:	125
Innercas01:	PVC	Site id:	DE1000000063264

CO441
NW
1/2 - 1 Mile
Higher

DE WELLS **DE1000000067971**

Objectid:	67971		
Permitnumb:	176661		
Localwelli:	Not Reported	Welltype:	Domestic - Standard
Dgsid:	Not Reported	Taxid:	Not Reported
Septicperm:	Not Reported	Wellauthco:	Not Reported
Wellstatus:	Active		
Estmaxcapa:	18		
Estdailyus:	300		
Requiresal:	NO	Estconstru:	20010126000000.000
Proposeddr:	Mud Rotary	Formation:	Undetermined
Aquifer:	Undetermined	Pumpmaker:	Not Reported
Pumpintake:	0	Pumptestra:	25
Pumpratedc:	0		
Pumptestti:	1		
Pumpingwat:	23	Retainwell:	0
Staticwate:	20	Waterlevel:	20010126000000.000
Totaldepth:	0	Totaldep00:	117
Welltermun:	12	Welltermin:	Pitless Adaptor
Replacemen:	Not Reported	Replacedwe:	Not Reported
Wellabando:	Not Reported	Wellaban00:	Not Reported

Localid:	Lot #9	Apprecdate:	20010116000000.000
Locreviewd:	20010116000000.000	Proposedco:	20010116000000.000
Permitappr:	20010116000000.000	Actualcons:	Not Reported
Completion:	20010126000000.000	Abandonrep:	Not Reported
Reclassify:	Not Reported	Potable:	No
Testtemp:	No	Gmz:	No
Wellpit:	No	Replacem00:	No
Allocrevie:	No	Sampled:	No
Cpcn:	No	Agprecdist:	No
Floodplain:	No	Smalllot:	No
Injection:	No	Pciv:	No
Emergency:	No	Confined:	No
Reviewable:	No	Existing:	No
Screentop:	107	Screenbase:	117
Screenmate:	PVC	Minwelldia:	4
Maxwelldia:	4		
Locid:	67028		
X:	227506	Y:	80613.3984375
Latitude:	38.725801		
Longitude:	-75.100358		
Locationme:	GIS High Accuracy Interpolation	County:	Sussex
Modgrid:	206-112	Watershed:	Lewes-Rehoboth Canal
Basin:	Inland Bays/Atlantic Ocean	Usgshydrol:	02060010
Licensenum:	1004		
Wellcontra:	Morris Well & Pump Co Inc		
Owner:	Nanticoke Homes (Frank Starr)		
Owneraddre:	PO Box F, C/O Nanticoke Homes, Greenwood, DE 19950 US		
Grouttop:	0	Groutbase:	40
Groutmater:	Bentonite	Graveltop:	107
Gravelbase:	117	Gravelmate:	Gravel
Innercasin:	0	Innercas00:	117
Innercas01:	PVC	Site id:	DE1000000067971

442
NW
1/2 - 1 Mile
Lower

DE WELLS **DE1000000085880**

Objectid:	85880		
Permitnumb:	232566		
Localwelli:	Not Reported	Welltype:	Domestic - Standard
Dgsid:	Not Reported	Taxid:	3-34-13.00-0789.01
Septicperm:	central	Wellauthco:	4761075
Wellstatus:	Completed		
Estmaxcapa:	20		
Estdailyus:	800		
Requiresal:	NO	Estconstru:	Not Reported
Proposeddr:	Mud Rotary	Formation:	Undetermined
Aquifer:	Undetermined	Pumpmaker:	Not Reported
Pumpintake:	0	Pumptestra:	50
Pumpratedc:	0		
Pumptestti:	1		
Pumpingwat:	18	Retainwell:	N
Staticwate:	5	Waterlevel:	20101004000000.000
Totaldepth:	80	Totaldep00:	123
Welltermun:	12	Welltermin:	Pitless Adaptor
Replacemen:	N	Replacedwe:	Not Reported
Wellabando:	Not Reported	Wellaban00:	Not Reported

Localid:	Not Reported	Apprecdate:	20100812000000.000
Locreviewd:	20100812000000.000	Proposedco:	20100813000000.000
Permitappr:	20100813000000.000	Actualcons:	Not Reported
Completion:	20100930000000.000	Abandonrep:	Not Reported
Reclassify:	Not Reported	Potable:	Yes
Testtemp:	No	Gmz:	No
Wellpit:	No	Replacem00:	Yes
Allocrevie:	No	Sampled:	No
Cpcn:	Yes	Agprecdist:	No
Floodplain:	No	Smalllot:	No
Injection:	No	Pciv:	No
Emergency:	No	Confined:	No
Reviewable:	No	Existing:	No
Screentop:	113	Screenbase:	123
Screenmate:	PVC	Minwelldia:	4
Maxwelldia:	4		
Locid:	897129		
X:	227565	Y:	80667.8984375
Latitude:	38.72629		
Longitude:	-75.09968		
Locationme:	Address Matching-House Number	County:	Sussex
Modgrid:	206-112	Watershed:	Lewes-Rehoboth Canal
Basin:	Inland Bays/Atlantic Ocean	Usgshydrol:	02060010
Licensenum:	13		
Wellcontra:	Daiseys Well Drillling		
Owner:	Gosselink, Mary Elizabeth		
Owneraddre:	1353 East Capitol Street Southeast, Washington, DC 20003 US		
Grouttop:	0	Groutbase:	105
Groutmater:	Bentonite	Graveltop:	113
Gravelbase:	123	Gravelmate:	Gravel
Innercasin:	0	Innercas00:	113
Innercas01:	PVC	Site id:	DE1000000085880

CG443
NW
1/2 - 1 Mile
Higher

DE WELLS **DE1000000052768**

Objectid:	52768		
Permitnumb:	99499		
Localwelli:	Not Reported	Welltype:	Domestic - Standard
Dgsid:	Not Reported	Taxid:	Not Reported
Septicperm:	Not Reported	Wellauthco:	Not Reported
Wellstatus:	Active		
Estmaxcapa:	25		
Estdailyus:	300		
Requiresal:	NO	Estconstru:	Not Reported
Proposeddr:	Mud Rotary	Formation:	Not Reported
Aquifer:	Not Reported	Pumpmaker:	Not Reported
Pumpintake:	0	Pumptestra:	0
Pumpratedc:	0		
Pumptestti:	0		
Pumpingwat:	0	Retainwell:	0
Staticwate:	0	Waterlevel:	Not Reported
Totaldepth:	0	Totaldep00:	150
Welltermun:	0	Welltermin:	Not Reported
Replacemen:	N	Replacedwe:	Not Reported
Wellabando:	Not Reported	Wellaban00:	Not Reported

Localid:	Not Reported	Apprecdate:	19940421000000.000
Locreviewd:	19940421000000.000	Proposedco:	19940421000000.000
Permitappr:	19940421000000.000	Actualcons:	Not Reported
Completion:	Not Reported	Abandonrep:	Not Reported
Reclassify:	Not Reported	Potable:	No
Testtemp:	No	Gmz:	No
Wellpit:	No	Replacem00:	No
Allocrevie:	No	Sampled:	No
Cpcn:	No	Agprecdist:	No
Floodplain:	No	Smalllot:	No
Injection:	No	Pciv:	No
Emergency:	No	Confined:	No
Reviewable:	No	Existing:	No
Screentop:	0	Screenbase:	0
Screenmate:	Not Reported	Minwelldia:	0
Maxwelldia:	0		
Locid:	97562		
X:	227324.59375	Y:	80456.2265625
Latitude:	38.72439		
Longitude:	-75.10245		
Locationme:	GIS High Accuracy Interpolation	County:	Sussex
Modgrid:	206-112	Watershed:	Lewes-Rehoboth Canal
Basin:	Inland Bays/Atlantic Ocean	Usgshydrol:	02060010
Licensenum:	435		
Wellcontra:	Jesco		
Owner:	Kessler, Scott		
Owneraddre:	3044 Mathews Street, Baltimore, MD 21218 US		
Grouttop:	0	Groutbase:	0
Groutmater:	Not Reported	Graveltop:	0
Gravelbase:	0	Gravelmate:	Not Reported
Innercasin:	0	Innercas00:	0
Innercas01:	Not Reported	Site id:	DE1000000052768

CJ444
WNW
1/2 - 1 Mile
Higher

DE WELLS **DE1000000055845**

Objectid:	55845		
Permitnumb:	105193		
Localwelli:	Not Reported	Welltype:	Domestic - Standard
Dgsid:	Not Reported	Taxid:	Not Reported
Septicperm:	Not Reported	Wellauthco:	Not Reported
Wellstatus:	Active		
Estmaxcapa:	10		
Estdailyus:	700		
Requiresal:	NO	Estconstru:	19950825000000.000
Proposeddr:	Mud Rotary	Formation:	Undetermined
Aquifer:	Undetermined	Pumpmaker:	Not Reported
Pumpintake:	0	Pumptestra:	0
Pumpratedc:	0		
Pumptestti:	0		
Pumpingwat:	0	Retainwell:	0
Staticwate:	0	Waterlevel:	Not Reported
Totaldepth:	0	Totaldep00:	75
Welltermun:	0	Welltermin:	Not Reported
Replacemen:	N	Replacedwe:	Not Reported
Wellabando:	Not Reported	Wellaban00:	Not Reported

Localid:	Not Reported	Apprecdate:	19950815000000.000
Locreviewd:	19950815000000.000	Proposedco:	19950815000000.000
Permitappr:	19950815000000.000	Actualcons:	Not Reported
Completion:	19950825000000.000	Abandonrep:	Not Reported
Reclassify:	Not Reported	Potable:	No
Testtemp:	No	Gmz:	No
Wellpit:	No	Replacem00:	No
Allocrevie:	No	Sampled:	No
Cpcn:	No	Agprecdist:	No
Floodplain:	No	Smalllot:	No
Injection:	No	Pciv:	No
Emergency:	No	Confined:	No
Reviewable:	No	Existing:	No
Screentop:	70	Screenbase:	75
Screenmate:	PVC	Minwelldia:	4
Maxwelldia:	4		
Locid:	97573		
X:	227158.40625	Y:	80234.8203125
Latitude:	38.722401		
Longitude:	-75.104369		
Locationme:	GIS High Accuracy Interpolation	County:	Sussex
Modgrid:	208-112	Watershed:	Lewes-Rehoboth Canal
Basin:	Inland Bays/Atlantic Ocean	Usgshydrol:	02060010
Licensenum:	7		
Wellcontra:	Burns Well Drilling Inc		
Owner:	Boyle, Michael P		
Owneraddre:	303 Fairfax Court, Wenonah, NJ 08090 US		
Grouttop:	0	Groutbase:	50
Groutmater:	Bentonite	Graveltop:	68
Gravelbase:	75	Gravelmate:	Gravel
Innercasin:	0	Innercas00:	70
Innercas01:	PVC	Site id:	DE1000000055845

CO445
NW
1/2 - 1 Mile
Higher

DE WELLS **DE1000000087098**

Objectid:	87098		
Permitnumb:	237497		
Localwelli:	Not Reported	Welltype:	Domestic - Standard
Dgsid:	Not Reported	Taxid:	3-34-13.00-0761.00
Septicperm:	central	Wellauthco:	3693020
Wellstatus:	Completed		
Estmaxcapa:	20		
Estdailyus:	300		
Requiresal:	NO	Estconstru:	Not Reported
Proposeddr:	Mud Rotary	Formation:	Undetermined
Aquifer:	Undetermined	Pumpmaker:	Not Reported
Pumpintake:	0	Pumptestra:	30
Pumpratedc:	0		
Pumptestti:	2		
Pumpingwat:	28	Retainwell:	N
Staticwate:	21	Waterlevel:	20111222000000.000
Totaldepth:	130	Totaldep00:	135
Welltermun:	12	Welltermin:	Pitless Adaptor
Replacemen:	Y	Replacedwe:	175323
Wellabando:	Not Reported	Wellaban00:	Not Reported

Localid:	Not Reported	Apprecdate:	20111101000000.000
Locreviewd:	20111102000000.000	Proposedco:	20111110000000.000
Permitappr:	20111110000000.000	Actualcons:	Not Reported
Completion:	20111205000000.000	Abandonrep:	Not Reported
Reclassify:	Not Reported	Potable:	Yes
Testtemp:	No	Gmz:	No
Wellpit:	No	Replacem00:	Yes
Allocrevie:	No	Sampled:	No
Cpcn:	Yes	Agprecdist:	No
Floodplain:	No	Smalllot:	No
Injection:	No	Pciv:	No
Emergency:	No	Confined:	No
Reviewable:	No	Existing:	No
Screentop:	120	Screenbase:	130
Screenmate:	PVC	Minwelldia:	4
Maxwelldia:	4		
Locid:	936147		
X:	227418	Y:	80554.1015625
Latitude:	38.725269		
Longitude:	-75.101375		
Locationme:	Address Matching-House Number	County:	Sussex
Modgrid:	206-112	Watershed:	Lewes-Rehoboth Canal
Basin:	Inland Bays/Atlantic Ocean	Usgshydrol:	02060010
Licensenum:	4427		
Wellcontra:	Aquatech Water Specialties, LLC		
Owner:	Stanton, Matthew C		
Owneraddre:	7 Stephanie Court, Rehoboth Beach, DE 19971 US		
Grouttop:	0	Groutbase:	50
Groutmater:	Bentonite	Graveltop:	118
Gravelbase:	130	Gravelmate:	Gravel
Innercasin:	0	Innercas00:	120
Innercas01:	PVC	Site id:	DE1000000087098

CP446
SSW
1/2 - 1 Mile
Lower

DE WELLS **DE1000000008425**

Objectid:	8425		
Permitnumb:	217665		
Localwelli:	lot 50	Welltype:	Agricultural - Within CPCN
Dgsid:	Not Reported	Taxid:	3-34-19.00-1156.00
Septicperm:	central	Wellauthco:	4919236
Wellstatus:	Completed		
Estmaxcapa:	30		
Estdailyus:	43200		
Requiresal:	NO	Estconstru:	Not Reported
Proposeddr:	Mud Rotary	Formation:	Undetermined
Aquifer:	Undetermined	Pumpmaker:	Not Reported
Pumpintake:	0	Pumptestra:	50
Pumpratedc:	0		
Pumptestti:	2		
Pumpingwat:	20	Retainwell:	N
Staticwate:	12	Waterlevel:	20070208000000.000
Totaldepth:	120	Totaldep00:	135
Welltermun:	12	Welltermin:	Pitless Adaptor
Replacemen:	N	Replacedwe:	Not Reported
Wellabando:	Not Reported	Wellaban00:	Not Reported

Localid:	Not Reported	Apprecdate:	20070108000000.000
Locreviewd:	20070110000000.000	Proposedco:	20070112000000.000
Permitappr:	20070112000000.000	Actualcons:	Not Reported
Completion:	20070227000000.000	Abandonrep:	Not Reported
Reclassify:	Not Reported	Potable:	No
Testtemp:	No	Gmz:	No
Wellpit:	No	Replacem00:	No
Allocrevie:	No	Sampled:	No
Cpcn:	Yes	Agprecdist:	No
Floodplain:	No	Smalllot:	No
Injection:	No	Pciv:	No
Emergency:	No	Confined:	No
Reviewable:	No	Existing:	No
Screentop:	128	Screenbase:	135
Screenmate:	PVC	Minwelldia:	4
Maxwelldia:	4		
Locid:	323273		
X:	227742	Y:	78146
Latitude:	38.703567		
Longitude:	-75.097745		
Locationme:	Address Matching-House Number	County:	Sussex
Modgrid:	208-104	Watershed:	Rehoboth Bay
Basin:	Inland Bays/Atlantic Ocean	Usgshydrol:	02060010
Licensenum:	4427		
Wellcontra:	Aquatech Water Specialties, LLC		
Owner:	Lawrence Jr, Wesley D		
Owneraddre:	37435 Bay Harbor Drive, Rehoboth Beach, DE 19971 US		
Grouttop:	0	Groutbase:	25
Groutmater:	Bentonite	Graveltop:	125
Gravelbase:	135	Gravelmate:	Gravel
Innercasin:	0	Innercas00:	128
Innercas01:	PVC	Site id:	DE1000000008425

CJ447
WNW
1/2 - 1 Mile
Higher

DE WELLS **DE1000000061622**

Objectid:	61622		
Permitnumb:	157640		
Localwelli:	Not Reported	Welltype:	Domestic - Standard
Dgsid:	Not Reported	Taxid:	Not Reported
Septicperm:	Not Reported	Wellauthco:	Not Reported
Wellstatus:	Active		
Estmaxcapa:	20		
Estdailyus:	400		
Requiresal:	NO	Estconstru:	19980424000000.000
Proposeddr:	Mud Rotary	Formation:	Undetermined
Aquifer:	Undetermined	Pumpmaker:	Not Reported
Pumpintake:	30	Pumptestra:	60
Pumpratedc:	10		
Pumptestti:	2		
Pumpingwat:	22	Retainwell:	0
Staticwate:	21	Waterlevel:	19980424000000.000
Totaldepth:	0	Totaldep00:	95
Welltermun:	8	Welltermin:	Pitless Adaptor
Replacemen:	Not Reported	Replacedwe:	Not Reported
Wellabando:	Not Reported	Wellaban00:	Not Reported

Localid:	lot 32	Apprecdate:	19980417000000.000
Locreviewd:	19980417000000.000	Proposedco:	19980417000000.000
Permitappr:	19980417000000.000	Actualcons:	Not Reported
Completion:	19980424000000.000	Abandonrep:	Not Reported
Reclassify:	Not Reported	Potable:	No
Testtemp:	No	Gmz:	No
Wellpit:	No	Replacem00:	No
Allocrevie:	No	Sampled:	No
Cpcn:	No	Agprecdist:	No
Floodplain:	No	Smalllot:	No
Injection:	No	Pciv:	No
Emergency:	No	Confined:	No
Reviewable:	No	Existing:	No
Screentop:	78	Screenbase:	88
Screenmate:	PVC	Minwelldia:	4
Maxwelldia:	4		
Locid:	57275		
X:	227143.59375	Y:	80222.2890625
Latitude:	38.722289		
Longitude:	-75.10454		
Locationme:	GIS High Accuracy Interpolation	County:	Sussex
Modgrid:	208-112	Watershed:	Lewes-Rehoboth Canal
Basin:	Inland Bays/Atlantic Ocean	Usgshydrol:	02060010
Licensenum:	8		
Wellcontra:	Allied Water Services		
Owner:	Boyle, Michael P		
Owneraddre:	303 Fairfax Court, Wenonah, NJ 08090 US		
Grouttop:	0	Groutbase:	60
Groutmater:	Bentonite	Graveltop:	73
Gravelbase:	88	Gravelmate:	Gravel
Innercasin:	0	Innercas00:	78
Innercas01:	PVC	Site id:	DE1000000061622

CL448
SW
1/2 - 1 Mile
Lower

DE WELLS **DE1000000005778**

Objectid:	5778		
Permitnumb:	223545		
Localwelli:	Not Reported	Welltype:	Agricultural - Standard
Dgsid:	Not Reported	Taxid:	3-34-19.00-0855.00
Septicperm:	Central	Wellauthco:	2871291
Wellstatus:	Completed		
Estmaxcapa:	20		
Estdailyus:	300		
Requiresal:	NO	Estconstru:	Not Reported
Proposeddr:	Mud Rotary	Formation:	Undetermined
Aquifer:	Undetermined	Pumpmaker:	Not Reported
Pumpintake:	0	Pumptestra:	40
Pumpratedc:	0		
Pumptestti:	2		
Pumpingwat:	25	Retainwell:	N
Staticwate:	15	Waterlevel:	20080428000000.000
Totaldepth:	50	Totaldep00:	60
Welltermun:	12	Welltermin:	Pitless Adaptor
Replacemen:	N	Replacedwe:	Not Reported
Wellabando:	Not Reported	Wellaban00:	Not Reported

Localid:	Not Reported	Apprecdate:	20080331000000.000
Locreviewd:	20080403000000.000	Proposedco:	20080409000000.000
Permitappr:	20080409000000.000	Actualcons:	Not Reported
Completion:	20080508000000.000	Abandonrep:	Not Reported
Reclassify:	Not Reported	Potable:	No
Testtemp:	No	Gmz:	No
Wellpit:	No	Replacem00:	No
Allocrevie:	No	Sampled:	No
Cpcn:	Yes	Agprecdist:	No
Floodplain:	No	Smalllot:	No
Injection:	No	Pciv:	No
Emergency:	No	Confined:	No
Reviewable:	No	Existing:	No
Screentop:	48	Screenbase:	55
Screenmate:	PVC	Minwelldia:	4
Maxwelldia:	4		
Locid:	373791		
X:	227306	Y:	78480.6015625
Latitude:	38.706594		
Longitude:	-75.102744		
Locationme:	Address Matching-House Number	County:	Sussex
Modgrid:	208-104	Watershed:	Rehoboth Bay
Basin:	Inland Bays/Atlantic Ocean	Usgshydrol:	02060010
Licensenum:	4427		
Wellcontra:	Aquatech Water Specialties, LLC		
Owner:	Wolanski, Adam F		
Owneraddre:	9 Chatham Road, Rehoboth Beach, DE 19971 US		
Grouttop:	0	Groutbase:	20
Groutmater:	Bentonite	Graveltop:	45
Gravelbase:	55	Gravelmate:	Gravel
Innercasin:	0	Innercas00:	48
Innercas01:	PVC	Site id:	DE1000000005778

CQ449
West
1/2 - 1 Mile
Lower

DE WELLS **DE1000000007109**

Objectid:	7109		
Permitnumb:	155122		
Localwelli:	Not Reported	Welltype:	Agricultural - Within CPCN
Dgsid:	Not Reported	Taxid:	Not Reported
Septicperm:	Not Reported	Wellauthco:	Not Reported
Wellstatus:	Well Abandoned		
Estmaxcapa:	20		
Estdailyus:	1000		
Requiresal:	NO	Estconstru:	19980324000000.000
Proposeddr:	Mud Rotary	Formation:	Undetermined
Aquifer:	Undetermined	Pumpmaker:	Not Reported
Pumpintake:	35	Pumptestra:	25
Pumpratedc:	25		
Pumptestti:	1		
Pumpingwat:	15	Retainwell:	0
Staticwate:	6	Waterlevel:	19980324000000.000
Totaldepth:	0	Totaldep00:	38
Welltermun:	24	Welltermin:	Pitless Adaptor
Replacemen:	Not Reported	Replacedwe:	Not Reported
Wellabando:	Not Reported	Wellaban00:	Not Reported

Localid:	CR 273D	Apprecdate:	19971106000000.000
Locreviewd:	19971106000000.000	Proposedco:	19971106000000.000
Permitappr:	19971106000000.000	Actualcons:	Not Reported
Completion:	19980324000000.000	Abandonrep:	Not Reported
Reclassify:	Not Reported	Potable:	No
Testtemp:	No	Gmz:	No
Wellpit:	No	Replacem00:	No
Allocrevie:	No	Sampled:	No
Cpcn:	No	Agprecdist:	No
Floodplain:	No	Smalllot:	No
Injection:	No	Pciv:	No
Emergency:	No	Confined:	No
Reviewable:	No	Existing:	No
Screentop:	23	Screenbase:	33
Screenmate:	PVC	Minwelldia:	4
Maxwelldia:	4		
Locid:	56508		
X:	226941.296875	Y:	79250.7890625
Latitude:	38.713543		
Longitude:	-75.106905		
Locationme:	GIS High Accuracy Interpolation	County:	Sussex
Modgrid:	208-104	Watershed:	Rehoboth Bay
Basin:	Inland Bays/Atlantic Ocean	Usgshydrol:	02060010
Licensenum:	4058		
Wellcontra:	Walter E Welldriler		
Owner:	Holiday Inn Express		
Owneraddre:	Route 1 Rehoboth Beach, Rehoboth Beach, DE 19971 US		
Grouttop:	0	Groutbase:	20
Groutmater:	Bentonite	Graveltop:	21
Gravelbase:	38	Gravelmate:	Gravel
Innercasin:	0	Innercas00:	23
Innercas01:	PVC	Site id:	DE1000000007109

CM450
NNE
1/2 - 1 Mile
Lower

DE WELLS **DE1000000005314**

Objectid:	5314		
Permitnumb:	215588		
Localwelli:	Lot 1	Welltype:	Agricultural - Standard
Dgsid:	Not Reported	Taxid:	3-34-14.09-0029.00
Septicperm:	central	Wellauthco:	5394905
Wellstatus:	Completed		
Estmaxcapa:	20		
Estdailyus:	800		
Requiresal:	NO	Estconstru:	Not Reported
Proposeddr:	Mud Rotary	Formation:	Undetermined
Aquifer:	Undetermined	Pumpmaker:	Not Reported
Pumpintake:	0	Pumptestra:	50
Pumpratedc:	0		
Pumptestti:	2		
Pumpingwat:	20	Retainwell:	N
Staticwate:	12	Waterlevel:	20060817000000.000
Totaldepth:	120	Totaldep00:	120
Welltermun:	12	Welltermin:	Pitless Adaptor
Replacemen:	N	Replacedwe:	Not Reported
Wellabando:	Not Reported	Wellaban00:	Not Reported

Localid:	Not Reported	Apprecdate:	20060710000000.000
Locreviewd:	20060711000000.000	Proposedco:	20060713000000.000
Permitappr:	20060713000000.000	Actualcons:	Not Reported
Completion:	20060823000000.000	Abandonrep:	Not Reported
Reclassify:	Not Reported	Potable:	No
Testtemp:	No	Gmz:	No
Wellpit:	No	Replacem00:	No
Allocrevie:	No	Sampled:	No
Cpcn:	No	Agprecdist:	No
Floodplain:	Yes	Smalllot:	No
Injection:	No	Pciv:	No
Emergency:	No	Confined:	No
Reviewable:	No	Existing:	No
Screentop:	105	Screenbase:	115
Screenmate:	PVC	Minwelldia:	4
Maxwelldia:	4		
Locid:	317376		
X:	229191	Y:	80739.5
Latitude:	38.726883		
Longitude:	-75.080978		
Locationme:	GIS High Accuracy Interpolation	County:	Sussex
Modgrid:	210-114	Watershed:	Lewes-Rehoboth Canal
Basin:	Inland Bays/Atlantic Ocean	Usgshydrol:	02060010
Licensenum:	4427		
Wellcontra:	Aquatech Water Specialties, LLC		
Owner:	Fennell, Stephen A		
Owneraddre:	12 Pine Reach Road, Rehoboth Beach, DE 19971 US		
Grouttop:	0	Groutbase:	50
Groutmater:	Bentonite	Graveltop:	100
Gravelbase:	115	Gravelmate:	Gravel
Innercasin:	0	Innercas00:	105
Innercas01:	PVC	Site id:	DE1000000005314

CK451
SW
1/2 - 1 Mile
Lower

DE WELLS **DE1000000090182**

Objectid:	90182		
Permitnumb:	239847		
Localwelli:	Not Reported	Welltype:	Geothermal - Supply
Dgsid:	Not Reported	Taxid:	3-34-19.00-0847.00
Septicperm:	Central	Wellauthco:	6293954
Wellstatus:	Completed		
Estmaxcapa:	20		
Estdailyus:	300		
Requiresal:	NO	Estconstru:	Not Reported
Proposeddr:	Mud Rotary	Formation:	Undetermined
Aquifer:	Undetermined	Pumpmaker:	Not Reported
Pumpintake:	0	Pumptestra:	50
Pumpratedc:	0		
Pumptestti:	2		
Pumpingwat:	25	Retainwell:	N
Staticwate:	15	Waterlevel:	20120725000000.000
Totaldepth:	60	Totaldep00:	90
Welltermun:	12	Welltermin:	Pitless Adaptor
Replacemen:	N	Replacedwe:	Not Reported
Wellabando:	Not Reported	Wellaban00:	Not Reported

Localid:	Not Reported	Apprecdate:	20120620000000.000
Locreviewd:	20120620000000.000	Proposedco:	20120629000000.000
Permitappr:	20120629000000.000	Actualcons:	Not Reported
Completion:	20120724000000.000	Abandonrep:	Not Reported
Reclassify:	Not Reported	Potable:	Yes
Testtemp:	No	Gmz:	No
Wellpit:	No	Replacem00:	No
Allocrevie:	No	Sampled:	No
Cpcn:	Yes	Agprecdist:	No
Floodplain:	No	Smalllot:	No
Injection:	No	Pciv:	No
Emergency:	No	Confined:	No
Reviewable:	No	Existing:	No
Screentop:	80	Screenbase:	90
Screenmate:	PVC	Minwelldia:	4
Maxwelldia:	4		
Locid:	952934		
X:	227203	Y:	78579.5
Latitude:	38.707488		
Longitude:	-75.103924		
Locationme:	Address Matching-House Number	County:	Sussex
Modgrid:	208-104	Watershed:	Rehoboth Bay
Basin:	Inland Bays/Atlantic Ocean	Usgshydrol:	02060010
Licensenum:	4427		
Wellcontra:	Aquatech Water Specialties, LLC		
Owner:	Vescovi, James		
Owneraddre:	12 Croyden Road, Rehoboth Beach, DE 19971 US		
Grouttop:	0	Groutbase:	20
Groutmater:	Bentonite	Graveltop:	78
Gravelbase:	90	Gravelmate:	Gravel
Innercasin:	0	Innercas00:	80
Innercas01:	PVC	Site id:	DE1000000090182

CR452
SW
1/2 - 1 Mile
Lower

DE WELLS **DE1000000009916**

Objectid:	9916		
Permitnumb:	231796		
Localwelli:	Not Reported	Welltype:	Agricultural - Within CPCN
Dgsid:	Not Reported	Taxid:	3-34-19.00-1109.00
Septicperm:	central	Wellauthco:	4654354
Wellstatus:	Completed		
Estmaxcapa:	10		
Estdailyus:	200		
Requiresal:	NO	Estconstru:	Not Reported
Proposeddr:	Mud Rotary	Formation:	Undetermined
Aquifer:	Undetermined	Pumpmaker:	Not Reported
Pumpintake:	0	Pumptestra:	45
Pumpratedc:	0		
Pumptestti:	1		
Pumpingwat:	25	Retainwell:	N
Staticwate:	15	Waterlevel:	20100623000000.000
Totaldepth:	50	Totaldep00:	65
Welltermun:	12	Welltermin:	Pitless Adaptor
Replacemen:	N	Replacedwe:	Not Reported
Wellabando:	Not Reported	Wellaban00:	Not Reported

Localid:	Not Reported	Apprecdate:	20100616000000.000
Locreviewd:	20100616000000.000	Proposedco:	20100617000000.000
Permitappr:	20100617000000.000	Actualcons:	Not Reported
Completion:	20100622000000.000	Abandonrep:	Not Reported
Reclassify:	Not Reported	Potable:	No
Testtemp:	No	Gmz:	No
Wellpit:	No	Replacem00:	No
Allocrevie:	No	Sampled:	No
Cpcn:	Yes	Agprecdist:	No
Floodplain:	No	Smalllot:	No
Injection:	No	Pciv:	No
Emergency:	No	Confined:	No
Reviewable:	No	Existing:	No
Screentop:	20	Screenbase:	65
Screenmate:	PVC	Minwelldia:	4
Maxwelldia:	4		
Locid:	890773		
X:	227584	Y:	78213.796875
Latitude:	38.704182		
Longitude:	-75.099559		
Locationme:	Address Matching-House Number	County:	Sussex
Modgrid:	208-104	Watershed:	Rehoboth Bay
Basin:	Inland Bays/Atlantic Ocean	Usgshydrol:	02060010
Licensenum:	608		
Wellcontra:	American Water Well Systems		
Owner:	Maness, Judith		
Owneraddre:	5 Eagle Drive, Rehoboth Beach, DE 19971 US		
Grouttop:	0	Groutbase:	40
Groutmater:	Bentonite	Graveltop:	40
Gravelbase:	65	Gravelmate:	Gravel
Innercasin:	0	Innercas00:	20
Innercas01:	PVC	Site id:	DE1000000009916

453
SSE
1/2 - 1 Mile
Lower

DE WELLS **DE1000000001449**

Objectid:	1449		
Permitnumb:	74284		
Localwelli:	Not Reported	Welltype:	Agricultural - Standard
Dgsid:	Not Reported	Taxid:	Not Reported
Septicperm:	Not Reported	Wellauthco:	Not Reported
Wellstatus:	Completed		
Estmaxcapa:	20		
Estdailyus:	10000		
Requiresal:	NO	Estconstru:	19880811000000.000
Proposeddr:	Mud Rotary	Formation:	Not Reported
Aquifer:	Not Reported	Pumpmaker:	Not Reported
Pumpintake:	0	Pumptestra:	0
Pumpratedc:	0		
Pumptestti:	0		
Pumpingwat:	0	Retainwell:	0
Staticwate:	0	Waterlevel:	Not Reported
Totaldepth:	0	Totaldep00:	42
Welltermun:	0	Welltermin:	Not Reported
Replacemen:	N	Replacedwe:	Not Reported
Wellabando:	Not Reported	Wellaban00:	Not Reported

Localid:	Not Reported	Apprecdate:	19880421000000.000
Locreviewd:	19880421000000.000	Proposedco:	19880421000000.000
Permitappr:	19880421000000.000	Actualcons:	Not Reported
Completion:	19880811000000.000	Abandonrep:	Not Reported
Reclassify:	Not Reported	Potable:	No
Testtemp:	No	Gmz:	No
Wellpit:	No	Replacem00:	No
Allocrevie:	No	Sampled:	No
Cpcn:	No	Agprecdist:	No
Floodplain:	No	Smalllot:	No
Injection:	No	Pciv:	No
Emergency:	No	Confined:	No
Reviewable:	No	Existing:	No
Screentop:	0	Screenbase:	0
Screenmate:	Not Reported	Minwelldia:	0
Maxwelldia:	0		
Locid:	91936		
X:	228875	Y:	78031.609375
Latitude:	38.7025		
Longitude:	-75.084722		
Locationme:	GIS High Accuracy Interpolation	County:	Sussex
Modgrid:	216-106	Watershed:	Rehoboth Bay
Basin:	Inland Bays/Atlantic Ocean	Usgshydrol:	02060010
Licensenum:	7		
Wellcontra:	Burns Well Drilling Inc		
Owner:	Sussex County Engineering		
Owneraddre:	PO Box 589, Georgetown, DE 19947 US		
Grouttop:	0	Groutbase:	29
Groutmater:	Bentonite	Graveltop:	31
Gravelbase:	42	Gravelmate:	Gravel
Innercasin:	0	Innercas00:	0
Innercas01:	Not Reported	Site id:	DE1000000001449

CK454
SW
1/2 - 1 Mile
Lower

DE WELLS **DE1000000008227**

Objectid:	8227		
Permitnumb:	214750		
Localwelli:	lot 2	Welltype:	Agricultural - Within CPCN
Dgsid:	Not Reported	Taxid:	3-34-19.00-0847.00
Septicperm:	central	Wellauthco:	Not Reported
Wellstatus:	Permit Expired		
Estmaxcapa:	18		
Estdailyus:	300		
Requiresal:	NO	Estconstru:	Not Reported
Proposeddr:	Mud Rotary	Formation:	Not Reported
Aquifer:	Not Reported	Pumpmaker:	Not Reported
Pumpintake:	0	Pumptestra:	0
Pumpratedc:	0		
Pumptestti:	0		
Pumpingwat:	0	Retainwell:	N
Staticwate:	0	Waterlevel:	Not Reported
Totaldepth:	70	Totaldep00:	0
Welltermun:	0	Welltermin:	Not Reported
Replacemen:	N	Replacedwe:	Not Reported
Wellabando:	Not Reported	Wellaban00:	Not Reported

Localid:	Not Reported	Apprecdate:	20060512000000.000
Locreviewd:	20060515000000.000	Proposedco:	20060517000000.000
Permitappr:	20060517000000.000	Actualcons:	Not Reported
Completion:	Not Reported	Abandonrep:	Not Reported
Reclassify:	Not Reported	Potable:	No
Testtemp:	No	Gmz:	No
Wellpit:	No	Replacem00:	No
Allocrevie:	No	Sampled:	No
Cpcn:	Yes	Agprecdist:	No
Floodplain:	No	Smalllot:	No
Injection:	No	Pciv:	No
Emergency:	No	Confined:	No
Reviewable:	No	Existing:	No
Screentop:	0	Screenbase:	0
Screenmate:	Not Reported	Minwelldia:	0
Maxwelldia:	0		
Locid:	314907		
X:	227187	Y:	78596
Latitude:	38.707638		
Longitude:	-75.104108		
Locationme:	GIS High Accuracy Interpolation	County:	Sussex
Modgrid:	208-104	Watershed:	Rehoboth Bay
Basin:	Inland Bays/Atlantic Ocean	Usgshydrol:	02060010
Licensenum:	1004		
Wellcontra:	Morris Well & Pump Co Inc		
Owner:	Vescovi, James		
Owneraddre:	12 Croyden Road, Rehoboth Beach, DE 19971 US		
Grouttop:	0	Groutbase:	0
Groutmater:	Not Reported	Graveltop:	0
Gravelbase:	0	Gravelmate:	Not Reported
Innercasin:	0	Innercas00:	0
Innercas01:	Not Reported	Site id:	DE1000000008227

CP455
SSW
1/2 - 1 Mile
Lower

DE WELLS **DE1000000012424**

Objectid:	12424		
Permitnumb:	244605		
Localwelli:	Not Reported	Welltype:	Agricultural - Within CPCN
Dgsid:	Not Reported	Taxid:	3-34-19.00-1157.00
Septicperm:	public central	Wellauthco:	6303109
Wellstatus:	Completed		
Estmaxcapa:	0		
Estdailyus:	1200		
Requiresal:	NO	Estconstru:	20130829000000.000
Proposeddr:	Mud Rotary	Formation:	Undetermined
Aquifer:	Undetermined	Pumpmaker:	Not Reported
Pumpintake:	0	Pumptestra:	50
Pumpratedc:	0		
Pumptestti:	1		
Pumpingwat:	25	Retainwell:	Not Reported
Staticwate:	15	Waterlevel:	20131114000000.000
Totaldepth:	50	Totaldep00:	93
Welltermun:	12	Welltermin:	Pitless Adaptor
Replacemen:	N	Replacedwe:	Not Reported
Wellabando:	Not Reported	Wellaban00:	Not Reported

Localid:	Not Reported	Apprecdate:	20130822135404.000
Locreviewd:	20130822135404.000	Proposedco:	20130822135404.000
Permitappr:	20130828000000.000	Actualcons:	Not Reported
Completion:	20131108000000.000	Abandonrep:	Not Reported
Reclassify:	Not Reported	Potable:	No
Testtemp:	No	Gmz:	No
Wellpit:	No	Replacem00:	No
Allocrevie:	No	Sampled:	No
Cpcn:	Yes	Agprecdist:	No
Floodplain:	No	Smalllot:	No
Injection:	No	Pciv:	No
Emergency:	No	Confined:	No
Reviewable:	No	Existing:	No
Screentop:	83	Screenbase:	93
Screenmate:	PVC	Minwelldia:	4
Maxwelldia:	4		
Locid:	1033374		
X:	227766.703125	Y:	78103.4609375
Latitude:	38.703183		
Longitude:	-75.09746		
Locationme:	Address Matching-House Number	County:	Sussex
Modgrid:	208-104	Watershed:	Rehoboth Bay
Basin:	Inland Bays/Atlantic Ocean	Usgshydrol:	02060010
Licensenum:	789		
Wellcontra:	Atlantic Well Drilling Inc		
Owner:	Hals, Barbara A		
Owneraddre:	PO Box 859, Rehoboth Beach, DE 19971 US		
Grouttop:	0	Groutbase:	60
Groutmater:	Bentonite	Graveltop:	70
Gravelbase:	93	Gravelmate:	Gravel
Innercasin:	0	Innercas00:	83
Innercas01:	PVC	Site id:	DE1000000012424

456
NW
1/2 - 1 Mile
Higher

DE WELLS **DE1000000013293**

Objectid:	13293		
Permitnumb:	167881		
Localwelli:	Not Reported	Welltype:	Dewater - Standard
Dgsid:	Not Reported	Taxid:	Not Reported
Septicperm:	Not Reported	Wellauthco:	Not Reported
Wellstatus:	Permit Expired		
Estmaxcapa:	30		
Estdailyus:	50000		
Requiresal:	NO	Estconstru:	Not Reported
Proposeddr:	Unknown	Formation:	Not Reported
Aquifer:	Not Reported	Pumpmaker:	Not Reported
Pumpintake:	0	Pumptestra:	0
Pumpratedc:	0		
Pumptestti:	0		
Pumpingwat:	0	Retainwell:	0
Staticwate:	0	Waterlevel:	Not Reported
Totaldepth:	0	Totaldep00:	20
Welltermun:	0	Welltermin:	None
Replacemen:	Not Reported	Replacedwe:	Not Reported
Wellabando:	Not Reported	Wellaban00:	Not Reported

Localid:	CR 271	Apprecdate:	19990825000000.000
Locreviewd:	19990825000000.000	Proposedco:	19990825000000.000
Permitappr:	19990825000000.000	Actualcons:	Not Reported
Completion:	Not Reported	Abandonrep:	Not Reported
Reclassify:	Not Reported	Potable:	No
Testtemp:	No	Gmz:	No
Wellpit:	No	Replacem00:	No
Allocrevie:	No	Sampled:	No
Cpcn:	No	Agprecdist:	No
Floodplain:	No	Smalllot:	No
Injection:	No	Pciv:	No
Emergency:	No	Confined:	No
Reviewable:	No	Existing:	No
Screentop:	0	Screenbase:	0
Screenmate:	Not Reported	Minwelldia:	0
Maxwelldia:	0		
Locid:	62079		
X:	227307	Y:	80485.703125
Latitude:	38.724656		
Longitude:	-75.102652		
Locationme:	GIS High Accuracy Interpolation	County:	Sussex
Modgrid:	206-112	Watershed:	Lewes-Rehoboth Canal
Basin:	Inland Bays/Atlantic Ocean	Usgshydrol:	02060010
Licensenum:	384		
Wellcontra:	Teal Construction Inc		
Owner:	Sussex County		
Owneraddre:	2 The Circle, PO Box 589, Georgetown, DE 19947 US		
Grouttop:	0	Groutbase:	0
Groutmater:	Not Reported	Graveltop:	0
Gravelbase:	0	Gravelmate:	Not Reported
Innercasin:	0	Innercas00:	0
Innercas01:	Not Reported	Site id:	DE1000000013293

CO457
NW
1/2 - 1 Mile
Higher

DE WELLS **DE1000000067524**

Objectid:	67524		
Permitnumb:	175323		
Localwelli:	Not Reported	Welltype:	Domestic - Standard
Dgsid:	Not Reported	Taxid:	Not Reported
Septicperm:	Not Reported	Wellauthco:	Not Reported
Wellstatus:	Well Abandoned		
Estmaxcapa:	15		
Estdailyus:	300		
Requiresal:	NO	Estconstru:	20001121000000.000
Proposeddr:	Mud Rotary	Formation:	Undetermined
Aquifer:	Undetermined	Pumpmaker:	Not Reported
Pumpintake:	30	Pumptestra:	30
Pumpratedc:	10		
Pumptestti:	0		
Pumpingwat:	22	Retainwell:	0
Staticwate:	20	Waterlevel:	20001121000000.000
Totaldepth:	0	Totaldep00:	110
Welltermun:	12	Welltermin:	Standard T
Replacemen:	Not Reported	Replacedwe:	Not Reported
Wellabando:	Not Reported	Wellaban00:	Not Reported

Localid:	Lot 4	Apprecdate:	20001024000000.000
Locreviewd:	20001024000000.000	Proposedco:	20001024000000.000
Permitappr:	20001024000000.000	Actualcons:	Not Reported
Completion:	20001121000000.000	Abandonrep:	20111201000000.000
Reclassify:	Not Reported	Potable:	No
Testtemp:	No	Gmz:	No
Wellpit:	No	Replacem00:	No
Allocrevie:	No	Sampled:	No
Cpcn:	No	Agprecdist:	No
Floodplain:	No	Smalllot:	No
Injection:	No	Pciv:	No
Emergency:	No	Confined:	No
Reviewable:	No	Existing:	No
Screentop:	100	Screenbase:	110
Screenmate:	PVC	Minwelldia:	2
Maxwelldia:	2		
Locid:	66253		
X:	227407	Y:	80592.296875
Latitude:	38.725614		
Longitude:	-75.101497		
Locationme:	GIS High Accuracy Interpolation	County:	Sussex
Modgrid:	206-112	Watershed:	Lewes-Rehoboth Canal
Basin:	Inland Bays/Atlantic Ocean	Usgshydrol:	02060010
Licensenum:	4427		
Wellcontra:	Aquatech Water Specialties, LLC		
Owner:	Stanton, Matthew C		
Owneraddre:	Henlopen Keys, Lot 4 , Stephanie Court, Rehoboth Beach, DE 19971 US		
Grouttop:	0	Groutbase:	20
Groutmater:	Bentonite	Graveltop:	100
Gravelbase:	110	Gravelmate:	Gravel
Innercasin:	0	Innercas00:	100
Innercas01:	PVC	Site id:	DE1000000067524

CS458
SW
1/2 - 1 Mile
Lower

DE WELLS **DE1000000011176**

Objectid:	11176		
Permitnumb:	238984		
Localwelli:	Not Reported	Welltype:	Agricultural - Within CPCN
Dgsid:	Not Reported	Taxid:	3-34-19.00-0716.00
Septicperm:	central	Wellauthco:	3270221
Wellstatus:	Completed		
Estmaxcapa:	0		
Estdailyus:	1200		
Requiresal:	NO	Estconstru:	20120410000000.000
Proposeddr:	Unknown	Formation:	Undetermined
Aquifer:	Undetermined	Pumpmaker:	Not Reported
Pumpintake:	0	Pumptestra:	0
Pumpratedc:	0		
Pumptestti:	0		
Pumpingwat:	0	Retainwell:	N
Staticwate:	0	Waterlevel:	20120517000000.000
Totaldepth:	50	Totaldep00:	60
Welltermun:	0	Welltermin:	None
Replacemen:	N	Replacedwe:	Not Reported
Wellabando:	Not Reported	Wellaban00:	Not Reported

Localid:	Not Reported	Apprecdate:	20120411075443.000
Locreviewd:	20120411075443.000	Proposedco:	20120419000000.000
Permitappr:	20120419000000.000	Actualcons:	Not Reported
Completion:	20120517000000.000	Abandonrep:	Not Reported
Reclassify:	Not Reported	Potable:	No
Testtemp:	No	Gmz:	No
Wellpit:	No	Replacem00:	No
Allocrevie:	No	Sampled:	No
Cpcn:	Yes	Agprecdist:	No
Floodplain:	No	Smalllot:	Yes
Injection:	No	Pciv:	No
Emergency:	No	Confined:	No
Reviewable:	No	Existing:	No
Screentop:	49	Screenbase:	59
Screenmate:	PVC	Minwelldia:	4
Maxwelldia:	4		
Locid:	948407		
X:	227472.703125	Y:	78274.84375
Latitude:	38.704736		
Longitude:	-75.100833		
Locationme:	Address Matching-House Number	County:	Sussex
Modgrid:	208-104	Watershed:	Rehoboth Bay
Basin:	Inland Bays/Atlantic Ocean	Usgshydrol:	02060010
Licensenum:	5330		
Wellcontra:	Lawns Unlimited Ltd		
Owner:	Forbes, Glenn		
Owneraddre:	109 Cornwall Road, Rehoboth Beach, DE 19971 US		
Grouttop:	0	Groutbase:	20
Groutmater:	Bentonite	Graveltop:	40
Gravelbase:	60	Gravelmate:	Gravel
Innercasin:	0	Innercas00:	49
Innercas01:	PVC	Site id:	DE1000000011176

CP459
SSW
1/2 - 1 Mile
Lower

DE WELLS **DE1000000010558**

Objectid:	10558		
Permitnumb:	235695		
Localwelli:	Not Reported	Welltype:	Agricultural - Within CPCN
Dgsid:	Not Reported	Taxid:	3-34-19.00-1155.00
Septicperm:	central	Wellauthco:	4536167
Wellstatus:	Completed		
Estmaxcapa:	30		
Estdailyus:	300		
Requiresal:	NO	Estconstru:	Not Reported
Proposeddr:	Mud Rotary	Formation:	Undetermined
Aquifer:	Undetermined	Pumpmaker:	Not Reported
Pumpintake:	0	Pumptestra:	50
Pumpratedc:	0		
Pumptestti:	2		
Pumpingwat:	25	Retainwell:	N
Staticwate:	15	Waterlevel:	20110707000000.000
Totaldepth:	130	Totaldep00:	130
Welltermun:	12	Welltermin:	Pitless Adaptor
Replacemen:	N	Replacedwe:	Not Reported
Wellabando:	Not Reported	Wellaban00:	Not Reported

Localid:	Not Reported	Apprecdate:	20110607000000.000
Locreviewd:	20110608000000.000	Proposedco:	20110610000000.000
Permitappr:	20110610000000.000	Actualcons:	Not Reported
Completion:	20110628000000.000	Abandonrep:	Not Reported
Reclassify:	Not Reported	Potable:	No
Testtemp:	No	Gmz:	No
Wellpit:	No	Replacem00:	No
Allocrevie:	No	Sampled:	No
Cpcn:	Yes	Agprecdist:	No
Floodplain:	No	Smalllot:	No
Injection:	No	Pciv:	No
Emergency:	No	Confined:	No
Reviewable:	No	Existing:	No
Screentop:	122	Screenbase:	130
Screenmate:	PVC	Minwelldia:	4
Maxwelldia:	4		
Locid:	925473		
X:	227668	Y:	78137.796875
Latitude:	38.703495		
Longitude:	-75.098596		
Locationme:	Address Matching-House Number	County:	Sussex
Modgrid:	208-104	Watershed:	Rehoboth Bay
Basin:	Inland Bays/Atlantic Ocean	Usgshydrol:	02060010
Licensenum:	4427		
Wellcontra:	Aquatech Water Specialties, LLC		
Owner:	Jones, William E		
Owneraddre:	37434 Bay Harbor Drive, Rehoboth Beach, DE 19971 US		
Grouttop:	0	Groutbase:	50
Groutmater:	Bentonite	Graveltop:	120
Gravelbase:	130	Gravelmate:	Gravel
Innercasin:	0	Innercas00:	122
Innercas01:	PVC	Site id:	DE1000000010558

CR460
SW
1/2 - 1 Mile
Lower

DE WELLS **DE1000000009708**

Objectid:	9708		
Permitnumb:	229400		
Localwelli:	Not Reported	Welltype:	Agricultural - Within CPCN
Dgsid:	Not Reported	Taxid:	3-34-19.00-0715.00
Septicperm:	Central	Wellauthco:	4833089
Wellstatus:	Completed		
Estmaxcapa:	20		
Estdailyus:	300		
Requiresal:	NO	Estconstru:	Not Reported
Proposeddr:	Mud Rotary	Formation:	Undetermined
Aquifer:	Undetermined	Pumpmaker:	Not Reported
Pumpintake:	0	Pumptestra:	50
Pumpratedc:	0		
Pumptestti:	2		
Pumpingwat:	20	Retainwell:	N
Staticwate:	10	Waterlevel:	20091028000000.000
Totaldepth:	60	Totaldep00:	60
Welltermun:	12	Welltermin:	Pitless Adaptor
Replacemen:	N	Replacedwe:	Not Reported
Wellabando:	Not Reported	Wellaban00:	Not Reported

Localid:	Not Reported	Apprecdate:	20090902000000.000
Locreviewd:	20090902000000.000	Proposedco:	20090914000000.000
Permitappr:	20090914000000.000	Actualcons:	Not Reported
Completion:	20091016000000.000	Abandonrep:	Not Reported
Reclassify:	Not Reported	Potable:	No
Testtemp:	No	Gmz:	No
Wellpit:	No	Replacem00:	No
Allocrevie:	No	Sampled:	No
Cpcn:	Yes	Agprecdist:	No
Floodplain:	No	Smalllot:	No
Injection:	No	Pciv:	No
Emergency:	No	Confined:	No
Reviewable:	No	Existing:	No
Screentop:	50	Screenbase:	60
Screenmate:	PVC	Minwelldia:	4
Maxwelldia:	4		
Locid:	818388		
X:	227479	Y:	78262.296875
Latitude:	38.704623		
Longitude:	-75.100764		
Locationme:	Address Matching-House Number	County:	Sussex
Modgrid:	208-104	Watershed:	Rehoboth Bay
Basin:	Inland Bays/Atlantic Ocean	Usgshydrol:	02060010
Licensenum:	4427		
Wellcontra:	Aquatech Water Specialties, LLC		
Owner:	Bramble Jr, Frederick Q		
Owneraddre:	111 Cornwall Road, Rehoboth Beach, DE 19971 US		
Grouttop:	0	Groutbase:	20
Groutmater:	Bentonite	Graveltop:	48
Gravelbase:	60	Gravelmate:	Gravel
Innercasin:	0	Innercas00:	50
Innercas01:	PVC	Site id:	DE1000000009708

CO461
NW
1/2 - 1 Mile
Lower

DE WELLS **DE1000000076695**

Objectid:	76695		
Permitnumb:	204266		
Localwelli:	Not Reported	Welltype:	Domestic - Standard
Dgsid:	Not Reported	Taxid:	Not Reported
Septicperm:	Not Reported	Wellauthco:	Not Reported
Wellstatus:	Active		
Estmaxcapa:	10		
Estdailyus:	400		
Requiresal:	NO	Estconstru:	Not Reported
Proposeddr:	Unknown	Formation:	Not Reported
Aquifer:	Not Reported	Pumpmaker:	Not Reported
Pumpintake:	0	Pumptestra:	0
Pumpratedc:	0		
Pumptestti:	0		
Pumpingwat:	0	Retainwell:	0
Staticwate:	0	Waterlevel:	Not Reported
Totaldepth:	0	Totaldep00:	100
Welltermun:	8	Welltermin:	None
Replacemen:	Y	Replacedwe:	Not Reported
Wellabando:	Not Reported	Wellaban00:	Not Reported

Localid:	Holland Glade	Apprecdate:	20040922000000.000
Locreviewd:	20040922000000.000	Proposedco:	20040922000000.000
Permitappr:	20040922000000.000	Actualcons:	Not Reported
Completion:	Not Reported	Abandonrep:	Not Reported
Reclassify:	Not Reported	Potable:	No
Testtemp:	No	Gmz:	No
Wellpit:	No	Replacem00:	No
Allocrevie:	No	Sampled:	No
Cpcn:	No	Agprecdist:	No
Floodplain:	No	Smalllot:	No
Injection:	No	Pciv:	No
Emergency:	No	Confined:	No
Reviewable:	No	Existing:	No
Screentop:	0	Screenbase:	0
Screenmate:	Not Reported	Minwelldia:	0
Maxwelldia:	0		
Locid:	81788		
X:	227505	Y:	80687.8984375
Latitude:	38.726472		
Longitude:	-75.100367		
Locationme:	GIS High Accuracy Interpolation	County:	Sussex
Modgrid:	206-112	Watershed:	Lewes-Rehoboth Canal
Basin:	Inland Bays/Atlantic Ocean	Usgshydrol:	02060010
Licensenum:	4266		
Wellcontra:	Burns Well Drilling		
Owner:	Erthal, Robin		
Owneraddre:	0 Holland Glade Road, Rehoboth Beach, DE 19971 US		
Grouttop:	0	Groutbase:	0
Groutmater:	Not Reported	Graveltop:	0
Gravelbase:	0	Gravelmate:	Not Reported
Innercasin:	0	Innercas00:	0
Innercas01:	Not Reported	Site id:	DE1000000076695

CO462
NW
1/2 - 1 Mile
Lower

DE WELLS **DE1000000086856**

Objectid:	86856		
Permitnumb:	236600		
Localwelli:	Not Reported	Welltype:	Domestic - Standard
Dgsid:	Not Reported	Taxid:	3-34-13.00-0758.00
Septicperm:	Existing	Wellauthco:	3831574
Wellstatus:	Completed		
Estmaxcapa:	20		
Estdailyus:	400		
Requiresal:	NO	Estconstru:	Not Reported
Proposeddr:	Mud Rotary	Formation:	Undetermined
Aquifer:	Undetermined	Pumpmaker:	Not Reported
Pumpintake:	0	Pumptestra:	25
Pumpratedc:	0		
Pumptestti:	2		
Pumpingwat:	40	Retainwell:	N
Staticwate:	29	Waterlevel:	20110901000000.000
Totaldepth:	130	Totaldep00:	140
Welltermun:	12	Welltermin:	Pitless Adaptor
Replacemen:	N	Replacedwe:	Not Reported
Wellabando:	Not Reported	Wellaban00:	Not Reported

Localid:	Not Reported	Apprecdate:	20110815000000.000
Locreviewd:	20110815000000.000	Proposedco:	20110815000000.000
Permitappr:	20110815000000.000	Actualcons:	Not Reported
Completion:	20110818000000.000	Abandonrep:	Not Reported
Reclassify:	Not Reported	Potable:	Yes
Testtemp:	No	Gmz:	No
Wellpit:	No	Replacem00:	Yes
Allocrevie:	No	Sampled:	No
Cpcn:	Yes	Agprecdist:	No
Floodplain:	No	Smalllot:	No
Injection:	No	Pciv:	No
Emergency:	Yes	Confined:	No
Reviewable:	No	Existing:	No
Screentop:	120	Screenbase:	130
Screenmate:	PVC	Minwelldia:	4
Maxwelldia:	4		
Locid:	931860		
X:	227463	Y:	80657.3984375
Latitude:	38.726198		
Longitude:	-75.100853		
Locationme:	Address Matching-House Number	County:	Sussex
Modgrid:	206-112	Watershed:	Lewes-Rehoboth Canal
Basin:	Inland Bays/Atlantic Ocean	Usgshydrol:	02060010
Licensenum:	4427		
Wellcontra:	Aquatech Water Specialties, LLC		
Owner:	Gehlert, Barbara C Trustee Heirs		
Owneraddre:	2 Kelly Drive, Rehoboth Beach, DE 19971 US		
Grouttop:	0	Groutbase:	100
Groutmater:	Bentonite	Graveltop:	115
Gravelbase:	130	Gravelmate:	Gravel
Innercasin:	0	Innercas00:	120
Innercas01:	PVC	Site id:	DE1000000086856

CT463
North
1/2 - 1 Mile
Lower

DE WELLS **DE1000000094761**

Objectid:	94761		
Permitnumb:	230278		
Localwelli:	Not Reported	Welltype:	Irrigation - Standard
Dgsid:	Not Reported	Taxid:	3-34-13.00-0332.00
Septicperm:	Not Reported	Wellauthco:	Not Reported
Wellstatus:	Permit Expired		
Estmaxcapa:	0		
Estdailyus:	0		
Requiresal:	NO	Estconstru:	Not Reported
Proposeddr:	Mud Rotary	Formation:	Not Reported
Aquifer:	Not Reported	Pumpmaker:	Not Reported
Pumpintake:	0	Pumptestra:	0
Pumpratedc:	0		
Pumptestti:	0		
Pumpingwat:	0	Retainwell:	N
Staticwate:	0	Waterlevel:	Not Reported
Totaldepth:	150	Totaldep00:	0
Welltermun:	0	Welltermin:	Not Reported
Replacemen:	N	Replacedwe:	Not Reported
Wellabando:	Not Reported	Wellaban00:	Not Reported

Localid:	Not Reported	Apprecdate:	20091214000000.000
Locreviewd:	20091215000000.000	Proposedco:	20100322000000.000
Permitappr:	20100322000000.000	Actualcons:	Not Reported
Completion:	Not Reported	Abandonrep:	Not Reported
Reclassify:	Not Reported	Potable:	No
Testtemp:	Yes	Gmz:	No
Wellpit:	No	Replacem00:	No
Allocrevie:	Yes	Sampled:	No
Cpcn:	Yes	Agprecdist:	No
Floodplain:	No	Smalllot:	No
Injection:	No	Pciv:	No
Emergency:	No	Confined:	Yes
Reviewable:	Yes	Existing:	No
Screentop:	0	Screenbase:	0
Screenmate:	Not Reported	Minwelldia:	0
Maxwelldia:	0		
Locid:	823392		
X:	228578	Y:	80984.3984375
Latitude:	38.729109		
Longitude:	-75.088017		
Locationme:	Address Matching-House Number	County:	Sussex
Modgrid:	206-112	Watershed:	Lewes-Rehoboth Canal
Basin:	Inland Bays/Atlantic Ocean	Usgshydrol:	02060010
Licensenum:	13		
Wellcontra:	Daiseys Well Drillling		
Owner:	State Of Delaware		
Owneraddre:	89 Kings Highway, Dover, DE 19901 US		
Grouttop:	0	Groutbase:	0
Groutmater:	Not Reported	Graveltop:	0
Gravelbase:	0	Gravelmate:	Not Reported
Innercasin:	0	Innercas00:	0
Innercas01:	Not Reported	Site id:	DE1000000094761

CO464
NW
1/2 - 1 Mile
Lower

DE WELLS **DE1000000084633**

Objectid:	84633		
Permitnumb:	228136		
Localwelli:	Not Reported	Welltype:	Domestic - Standard
Dgsid:	Not Reported	Taxid:	3-34-13.00-0337.00
Septicperm:	existing	Wellauthco:	3754174
Wellstatus:	Completed		
Estmaxcapa:	10		
Estdailyus:	300		
Requiresal:	NO	Estconstru:	Not Reported
Proposeddr:	Mud Rotary	Formation:	Undetermined
Aquifer:	Undetermined	Pumpmaker:	Not Reported
Pumpintake:	0	Pumptestra:	50
Pumpratedc:	0		
Pumptestti:	2		
Pumpingwat:	45	Retainwell:	N
Staticwate:	35	Waterlevel:	20090519000000.000
Totaldepth:	150	Totaldep00:	130
Welltermun:	8	Welltermin:	Pitless Adaptor
Replacemen:	N	Replacedwe:	Not Reported
Wellabando:	Not Reported	Wellaban00:	Not Reported

Localid:	Not Reported	Apprecdate:	20090505000000.000
Locreviewd:	20090505000000.000	Proposedco:	20090514000000.000
Permitappr:	20090514000000.000	Actualcons:	Not Reported
Completion:	20090522000000.000	Abandonrep:	Not Reported
Reclassify:	Not Reported	Potable:	Yes
Testtemp:	No	Gmz:	No
Wellpit:	No	Replacem00:	Yes
Allocrevie:	No	Sampled:	No
Cpcn:	Yes	Agprecdist:	No
Floodplain:	No	Smalllot:	No
Injection:	No	Pciv:	No
Emergency:	No	Confined:	Yes
Reviewable:	No	Existing:	No
Screentop:	120	Screenbase:	130
Screenmate:	PVC	Minwelldia:	4
Maxwelldia:	4		
Locid:	809808		
X:	227499	Y:	80693.796875
Latitude:	38.726525		
Longitude:	-75.100438		
Locationme:	Address Matching-House Number	County:	Sussex
Modgrid:	206-112	Watershed:	Lewes-Rehoboth Canal
Basin:	Inland Bays/Atlantic Ocean	Usgshydrol:	02060010
Licensenum:	201		
Wellcontra:	John’s Well Drilling Inc		
Owner:	Erthal, Robin		
Owneraddre:	23 Henlopen Avenue, Rehoboth Beach, DE 19971 US		
Grouttop:	0	Groutbase:	120
Groutmater:	Bentonite	Graveltop:	120
Gravelbase:	130	Gravelmate:	Gravel
Innercasin:	0	Innercas00:	120
Innercas01:	PVC	Site id:	DE1000000084633

CU465
NNE
1/2 - 1 Mile
Lower

DE WELLS **DE1000000008433**

Objectid:	8433		
Permitnumb:	218058		
Localwelli:	Not Reported	Welltype:	Agricultural - Within CPCN
Dgsid:	Not Reported	Taxid:	3-34-14.09-0022.00
Septicperm:	central	Wellauthco:	3637733
Wellstatus:	Completed		
Estmaxcapa:	15		
Estdailyus:	360		
Requiresal:	NO	Estconstru:	Not Reported
Proposeddr:	Mud Rotary	Formation:	Undetermined
Aquifer:	Undetermined	Pumpmaker:	Not Reported
Pumpintake:	0	Pumptestra:	70
Pumpratedc:	0		
Pumptestti:	2		
Pumpingwat:	8	Retainwell:	N
Staticwate:	4	Waterlevel:	20070222000000.000
Totaldepth:	60	Totaldep00:	105
Welltermun:	8	Welltermin:	Pitless Adaptor
Replacemen:	N	Replacedwe:	Not Reported
Wellabando:	Not Reported	Wellaban00:	Not Reported

Localid:	Not Reported	Apprecdate:	20070201000000.000
Locreviewd:	20070201000000.000	Proposedco:	20070201000000.000
Permitappr:	20070201000000.000	Actualcons:	Not Reported
Completion:	20070228000000.000	Abandonrep:	Not Reported
Reclassify:	Not Reported	Potable:	No
Testtemp:	No	Gmz:	No
Wellpit:	No	Replacem00:	No
Allocrevie:	No	Sampled:	No
Cpcn:	No	Agprecdist:	No
Floodplain:	Yes	Smalllot:	No
Injection:	No	Pciv:	No
Emergency:	No	Confined:	No
Reviewable:	No	Existing:	No
Screentop:	95	Screenbase:	105
Screenmate:	PVC	Minwelldia:	4
Maxwelldia:	4		
Locid:	324157		
X:	229181	Y:	80805
Latitude:	38.727473		
Longitude:	-75.081091		
Locationme:	Address Matching-House Number	County:	Sussex
Modgrid:	210-114	Watershed:	Lewes-Rehoboth Canal
Basin:	Inland Bays/Atlantic Ocean	Usgshydrol:	02060010
Licensenum:	5330		
Wellcontra:	Lawns Unlimited Ltd		
Owner:	Kramer, Roger G		
Owneraddre:	11 Pine Reach, Rehoboth Beach, DE 19971 US		
Grouttop:	0	Groutbase:	20
Groutmater:	Bentonite	Graveltop:	90
Gravelbase:	105	Gravelmate:	Gravel
Innercasin:	0	Innercas00:	95
Innercas01:	PVC	Site id:	DE1000000008433

CV466
SW
1/2 - 1 Mile
Lower

DE WELLS **DE1000000003887**

Objectid:	3887		
Permitnumb:	172694		
Localwelli:	Not Reported	Welltype:	Agricultural - Standard
Dgsid:	Not Reported	Taxid:	Not Reported
Septicperm:	Not Reported	Wellauthco:	Not Reported
Wellstatus:	Permit Expired		
Estmaxcapa:	25		
Estdailyus:	300		
Requiresal:	NO	Estconstru:	Not Reported
Proposeddr:	Unknown	Formation:	Not Reported
Aquifer:	Not Reported	Pumpmaker:	Not Reported
Pumpintake:	0	Pumptestra:	0
Pumpratedc:	0		
Pumptestti:	0		
Pumpingwat:	0	Retainwell:	0
Staticwate:	0	Waterlevel:	Not Reported
Totaldepth:	0	Totaldep00:	70
Welltermun:	8	Welltermin:	None
Replacemen:	Not Reported	Replacedwe:	Not Reported
Wellabando:	Not Reported	Wellaban00:	Not Reported

Localid:	Lot7 5-D	Apprecdate:	20000615000000.000
Locreviewd:	20000615000000.000	Proposedco:	20000615000000.000
Permitappr:	20000615000000.000	Actualcons:	Not Reported
Completion:	Not Reported	Abandonrep:	Not Reported
Reclassify:	Not Reported	Potable:	No
Testtemp:	No	Gmz:	No
Wellpit:	No	Replacem00:	No
Allocrevie:	No	Sampled:	No
Cpcn:	No	Agprecdist:	No
Floodplain:	No	Smalllot:	No
Injection:	No	Pciv:	No
Emergency:	No	Confined:	No
Reviewable:	No	Existing:	No
Screentop:	0	Screenbase:	0
Screenmate:	Not Reported	Minwelldia:	0
Maxwelldia:	0		
Locid:	64863		
X:	227270	Y:	78428
Latitude:	38.706122		
Longitude:	-75.103158		
Locationme:	GIS High Accuracy Interpolation	County:	Sussex
Modgrid:	208-104	Watershed:	Rehoboth Bay
Basin:	Inland Bays/Atlantic Ocean	Usgshydrol:	02060010
Licensenum:	8		
Wellcontra:	Allied Water Services		
Owner:	Dawson, Donald E		
Owneraddre:	12 Croydon Road, Rehobeth Country Club, Rehoboth Beach, DE 19971 US		
Grouttop:	0	Groutbase:	0
Groutmater:	Not Reported	Graveltop:	0
Gravelbase:	0	Gravelmate:	Not Reported
Innercasin:	0	Innercas00:	0
Innercas01:	Not Reported	Site id:	DE1000000003887

CS467
SW
1/2 - 1 Mile
Lower

DE WELLS **DE1000000009464**

Objectid:	9464		
Permitnumb:	227406		
Localwelli:	Lot 179	Welltype:	Agricultural - Within CPCN
Dgsid:	Not Reported	Taxid:	3-34-19.00-0730.00
Septicperm:	central	Wellauthco:	5625559
Wellstatus:	Completed		
Estmaxcapa:	20		
Estdailyus:	300		
Requiresal:	NO	Estconstru:	Not Reported
Proposeddr:	Mud Rotary	Formation:	Undetermined
Aquifer:	Undetermined	Pumpmaker:	Not Reported
Pumpintake:	0	Pumptestra:	50
Pumpratedc:	0		
Pumptestti:	2		
Pumpingwat:	20	Retainwell:	N
Staticwate:	6	Waterlevel:	20090416000000.000
Totaldepth:	50	Totaldep00:	60
Welltermun:	12	Welltermin:	Pitless Adaptor
Replacemen:	N	Replacedwe:	Not Reported
Wellabando:	Not Reported	Wellaban00:	Not Reported

Localid:	Not Reported	Apprecdate:	20090309000000.000
Locreviewd:	20090309000000.000	Proposedco:	20090309000000.000
Permitappr:	20090309000000.000	Actualcons:	Not Reported
Completion:	20090423000000.000	Abandonrep:	Not Reported
Reclassify:	Not Reported	Potable:	No
Testtemp:	No	Gmz:	No
Wellpit:	No	Replacem00:	No
Allocrevie:	No	Sampled:	No
Cpcn:	Yes	Agprecdist:	No
Floodplain:	No	Smalllot:	No
Injection:	No	Pciv:	No
Emergency:	No	Confined:	No
Reviewable:	No	Existing:	No
Screentop:	50	Screenbase:	60
Screenmate:	PVC	Minwelldia:	4
Maxwelldia:	4		
Locid:	779776		
X:	227403	Y:	78296.6015625
Latitude:	38.704934		
Longitude:	-75.101636		
Locationme:	Address Matching-House Number	County:	Sussex
Modgrid:	208-104	Watershed:	Rehoboth Bay
Basin:	Inland Bays/Atlantic Ocean	Usgshydrol:	02060010
Licensenum:	4427		
Wellcontra:	Aquatech Water Specialties, LLC		
Owner:	Wright, Hal		
Owneraddre:	106 Cornwall Road, Rehoboth Beach Yacht & Country Club, Rehoboth Beach, DE 19971 US		
Grouttop:	0	Groutbase:	20
Groutmater:	Bentonite	Graveltop:	48
Gravelbase:	60	Gravelmate:	Gravel
Innercasin:	0	Innercas00:	50
Innercas01:	PVC	Site id:	DE1000000009464

CW468
NNE
1/2 - 1 Mile
Lower

DE WELLS **DE1000000007811**

Objectid:	7811		
Permitnumb:	199315		
Localwelli:	Not Reported	Welltype:	Agricultural - Within CPCN
Dgsid:	Not Reported	Taxid:	Not Reported
Septicperm:	Not Reported	Wellauthco:	Not Reported
Wellstatus:	Active		
Estmaxcapa:	30		
Estdailyus:	43000		
Requiresal:	NO	Estconstru:	20040419000000.000
Proposeddr:	Mud Rotary	Formation:	Undetermined
Aquifer:	Undetermined	Pumpmaker:	Not Reported
Pumpintake:	30	Pumptestra:	70
Pumpratedc:	20		
Pumptestti:	2		
Pumpingwat:	20	Retainwell:	0
Staticwate:	15	Waterlevel:	20040419000000.000
Totaldepth:	0	Totaldep00:	98
Welltermun:	8	Welltermin:	Pitless Adaptor
Replacemen:	Not Reported	Replacedwe:	Not Reported
Wellabando:	Not Reported	Wellaban00:	Not Reported

Localid:	Lots 1&3	Apprecdate:	20040218000000.000
Locreviewd:	20040218000000.000	Proposedco:	20040218000000.000
Permitappr:	20040218000000.000	Actualcons:	Not Reported
Completion:	20040419000000.000	Abandonrep:	Not Reported
Reclassify:	Not Reported	Potable:	No
Testtemp:	No	Gmz:	No
Wellpit:	No	Replacem00:	No
Allocrevie:	No	Sampled:	No
Cpcn:	No	Agprecdist:	No
Floodplain:	No	Smalllot:	No
Injection:	No	Pciv:	No
Emergency:	No	Confined:	No
Reviewable:	No	Existing:	No
Screentop:	88	Screenbase:	98
Screenmate:	PVC	Minwelldia:	4
Maxwelldia:	4		
Locid:	79105		
X:	228893	Y:	80940.1015625
Latitude:	38.728699		
Longitude:	-75.084395		
Locationme:	GIS High Accuracy Interpolation	County:	Sussex
Modgrid:	210-114	Watershed:	Lewes-Rehoboth Canal
Basin:	Inland Bays/Atlantic Ocean	Usgshydrol:	02060010
Licensenum:	1		
Wellcontra:	White Drilling Corporation		
Owner:	Reich, Joni		
Owneraddre:	25 Tidewater Drive, Henlopen Acres, DE 19971 US		
Grouttop:	0	Groutbase:	85
Groutmater:	Bentonite	Graveltop:	85
Gravelbase:	98	Gravelmate:	Gravel
Innercasin:	0	Innercas00:	88
Innercas01:	PVC	Site id:	DE1000000007811

CX469
SSE
1/2 - 1 Mile
Lower

DE WELLS **DE1000000110115**

Objectid:	110115		
Permitnumb:	54175		
Localwelli:	Not Reported	Welltype:	Observation - Standard
Dgsid:	Not Reported	Taxid:	Not Reported
Septicperm:	Not Reported	Wellauthco:	Not Reported
Wellstatus:	Active		
Estmaxcapa:	0		
Estdailyus:	0		
Requiresal:	NO	Estconstru:	19830628000000.000
Proposeddr:	Augered	Formation:	Columbia Gp
Aquifer:	Columbia Gp	Pumpmaker:	Not Reported
Pumpintake:	0	Pumptestra:	0
Pumpratedc:	0		
Pumptestti:	0		
Pumpingwat:	0	Retainwell:	0
Staticwate:	0	Waterlevel:	Not Reported
Totaldepth:	0	Totaldep00:	16
Welltermun:	0	Welltermin:	Not Reported
Replacemen:	N	Replacedwe:	Not Reported
Wellabando:	Not Reported	Wellaban00:	Not Reported

Localid:	Not Reported	Apprecdate:	19830627000000.000
Locreviewd:	19830627000000.000	Proposedco:	19830627000000.000
Permitappr:	19830627000000.000	Actualcons:	Not Reported
Completion:	19830628000000.000	Abandonrep:	Not Reported
Reclassify:	Not Reported	Potable:	No
Testtemp:	No	Gmz:	No
Wellpit:	No	Replacem00:	No
Allocrevie:	No	Sampled:	No
Cpcn:	No	Agprecdist:	No
Floodplain:	No	Smalllot:	No
Injection:	No	Pciv:	No
Emergency:	No	Confined:	No
Reviewable:	No	Existing:	No
Screentop:	6	Screenbase:	16
Screenmate:	PVC	Minwelldia:	4
Maxwelldia:	4		
Locid:	115223		
X:	229248.203125	Y:	78153.296875
Latitude:	38.703584		
Longitude:	-75.080428		
Locationme:	Interpolation-Other	County:	Sussex
Modgrid:	218-106	Watershed:	Lewes-Rehoboth Canal
Basin:	Inland Bays/Atlantic Ocean	Usgshydrol:	02060010
Licensenum:	Not Reported		
Wellcontra:	Not Reported		
Owner:	Amoco Rehoboth,		
Owneraddre:	RT 1, Bay Mart Shopping Center, Rehoboth Beach, DE 19971 US		
Grouttop:	0	Groutbase:	4
Groutmater:	Bentonite	Graveltop:	4
Gravelbase:	16	Gravelmate:	Gravel
Innercasin:	0	Innercas00:	6
Innercas01:	PVC	Site id:	DE1000000110115

CX470
SSE
1/2 - 1 Mile
Lower

DE WELLS **DE1000000110113**

Objectid:	110113		
Permitnumb:	54173		
Localwelli:	Not Reported	Welltype:	Observation - Standard
Dgsid:	Not Reported	Taxid:	Not Reported
Septicperm:	Not Reported	Wellauthco:	Not Reported
Wellstatus:	Active		
Estmaxcapa:	0		
Estdailyus:	0		
Requiresal:	NO	Estconstru:	19830628000000.000
Proposeddr:	Augered	Formation:	Columbia Gp
Aquifer:	Columbia Gp	Pumpmaker:	Not Reported
Pumpintake:	0	Pumptestra:	0
Pumpratedc:	0		
Pumptestti:	0		
Pumpingwat:	0	Retainwell:	0
Staticwate:	0	Waterlevel:	Not Reported
Totaldepth:	0	Totaldep00:	15
Welltermun:	0	Welltermin:	Not Reported
Replacemen:	N	Replacedwe:	Not Reported
Wellabando:	Not Reported	Wellaban00:	Not Reported

Localid:	Not Reported	Apprecdate:	19830627000000.000
Locreviewd:	19830627000000.000	Proposedco:	19830627000000.000
Permitappr:	19830627000000.000	Actualcons:	Not Reported
Completion:	19830628000000.000	Abandonrep:	Not Reported
Reclassify:	Not Reported	Potable:	No
Testtemp:	No	Gmz:	No
Wellpit:	No	Replacem00:	No
Allocrevie:	No	Sampled:	No
Cpcn:	No	Agprecdist:	No
Floodplain:	No	Smalllot:	No
Injection:	No	Pciv:	No
Emergency:	No	Confined:	No
Reviewable:	No	Existing:	No
Screentop:	5	Screenbase:	15
Screenmate:	PVC	Minwelldia:	4
Maxwelldia:	4		
Locid:	115222		
X:	229248.203125	Y:	78153.296875
Latitude:	38.703584		
Longitude:	-75.080428		
Locationme:	Interpolation-Other	County:	Sussex
Modgrid:	218-106	Watershed:	Lewes-Rehoboth Canal
Basin:	Inland Bays/Atlantic Ocean	Usgshydrol:	02060010
Licensenum:	Not Reported		
Wellcontra:	Not Reported		
Owner:	Amoco Rehoboth,		
Owneraddre:	RT 1, Bay Mart Shopping Center, Rehoboth Beach, DE 19971 US		
Grouttop:	0	Groutbase:	3
Groutmater:	Bentonite	Graveltop:	3
Gravelbase:	15	Gravelmate:	Gravel
Innercasin:	0	Innercas00:	5
Innercas01:	PVC	Site id:	DE1000000110113

CX471
SSE
1/2 - 1 Mile
Lower

DE WELLS **DE1000000110117**

Objectid:	110117		
Permitnumb:	54177		
Localwelli:	Not Reported	Welltype:	Observation - Standard
Dgsid:	Not Reported	Taxid:	Not Reported
Septicperm:	Not Reported	Wellauthco:	Not Reported
Wellstatus:	Active		
Estmaxcapa:	0		
Estdailyus:	0		
Requiresal:	NO	Estconstru:	19830628000000.000
Proposeddr:	Augered	Formation:	Columbia Gp
Aquifer:	Columbia Gp	Pumpmaker:	Not Reported
Pumpintake:	0	Pumptestra:	0
Pumpratedc:	0		
Pumptestti:	0		
Pumpingwat:	0	Retainwell:	0
Staticwate:	0	Waterlevel:	Not Reported
Totaldepth:	0	Totaldep00:	16
Welltermun:	0	Welltermin:	Not Reported
Replacemen:	N	Replacedwe:	Not Reported
Wellabando:	Not Reported	Wellaban00:	Not Reported

Localid:	Not Reported	Apprecdate:	19830627000000.000
Locreviewd:	19830627000000.000	Proposedco:	19830627000000.000
Permitappr:	19830627000000.000	Actualcons:	Not Reported
Completion:	19830628000000.000	Abandonrep:	Not Reported
Reclassify:	Not Reported	Potable:	No
Testtemp:	No	Gmz:	No
Wellpit:	No	Replacem00:	No
Allocrevie:	No	Sampled:	No
Cpcn:	No	Agprecdist:	No
Floodplain:	No	Smalllot:	No
Injection:	No	Pciv:	No
Emergency:	No	Confined:	No
Reviewable:	No	Existing:	No
Screentop:	6	Screenbase:	16
Screenmate:	PVC	Minwelldia:	4
Maxwelldia:	4		
Locid:	115175		
X:	229248.203125	Y:	78153.296875
Latitude:	38.703584		
Longitude:	-75.080428		
Locationme:	Interpolation-Other	County:	Sussex
Modgrid:	218-106	Watershed:	Lewes-Rehoboth Canal
Basin:	Inland Bays/Atlantic Ocean	Usgshydrol:	02060010
Licensenum:	Not Reported		
Wellcontra:	Not Reported		
Owner:	Amoco Rehoboth,		
Owneraddre:	RT 1, Bay Mart Shopping Center, Rehoboth Beach, DE 19971 US		
Grouttop:	0	Groutbase:	4
Groutmater:	Bentonite	Graveltop:	4
Gravelbase:	16	Gravelmate:	Gravel
Innercasin:	0	Innercas00:	6
Innercas01:	PVC	Site id:	DE1000000110117

CX472
SSE
1/2 - 1 Mile
Lower

DE WELLS **DE1000000110116**

Objectid:	110116		
Permitnumb:	54176		
Localwelli:	Not Reported	Welltype:	Observation - Standard
Dgsid:	Not Reported	Taxid:	Not Reported
Septicperm:	Not Reported	Wellauthco:	Not Reported
Wellstatus:	Active		
Estmaxcapa:	0		
Estdailyus:	0		
Requiresal:	NO	Estconstru:	19830628000000.000
Proposeddr:	Augered	Formation:	Columbia Gp
Aquifer:	Columbia Gp	Pumpmaker:	Not Reported
Pumpintake:	0	Pumptestra:	0
Pumpratedc:	0		
Pumptestti:	0		
Pumpingwat:	0	Retainwell:	0
Staticwate:	0	Waterlevel:	Not Reported
Totaldepth:	0	Totaldep00:	16
Welltermun:	0	Welltermin:	Not Reported
Replacemen:	N	Replacedwe:	Not Reported
Wellabando:	Not Reported	Wellaban00:	Not Reported

Localid:	Not Reported	Apprecdate:	19830627000000.000
Locreviewd:	19830627000000.000	Proposedco:	19830627000000.000
Permitappr:	19830627000000.000	Actualcons:	Not Reported
Completion:	19830628000000.000	Abandonrep:	Not Reported
Reclassify:	Not Reported	Potable:	No
Testtemp:	No	Gmz:	No
Wellpit:	No	Replacem00:	No
Allocrevie:	No	Sampled:	No
Cpcn:	No	Agprecdist:	No
Floodplain:	No	Smalllot:	No
Injection:	No	Pciv:	No
Emergency:	No	Confined:	No
Reviewable:	No	Existing:	No
Screentop:	6	Screenbase:	16
Screenmate:	PVC	Minwelldia:	4
Maxwelldia:	4		
Locid:	114383		
X:	229248.203125	Y:	78153.296875
Latitude:	38.703584		
Longitude:	-75.080428		
Locationme:	Interpolation-Other	County:	Sussex
Modgrid:	218-106	Watershed:	Lewes-Rehoboth Canal
Basin:	Inland Bays/Atlantic Ocean	Usgshydrol:	02060010
Licensenum:	Not Reported		
Wellcontra:	Not Reported		
Owner:	Amoco Rehoboth,		
Owneraddre:	RT 1, Bay Mart Shopping Center, Rehoboth Beach, DE 19971 US		
Grouttop:	0	Groutbase:	4
Groutmater:	Bentonite	Graveltop:	4
Gravelbase:	16	Gravelmate:	Gravel
Innercasin:	0	Innercas00:	6
Innercas01:	PVC	Site id:	DE1000000110116

CX473
SSE
1/2 - 1 Mile
Lower

DE WELLS **DE1000000002820**

Objectid:	2820		
Permitnumb:	104722		
Localwelli:	Not Reported	Welltype:	Agricultural - Standard
Dgsid:	Not Reported	Taxid:	Not Reported
Septicperm:	Not Reported	Wellauthco:	Not Reported
Wellstatus:	Active		
Estmaxcapa:	18		
Estdailyus:	3000		
Requiresal:	NO	Estconstru:	19950901000000.000
Proposeddr:	Mud Rotary	Formation:	Undetermined
Aquifer:	Undetermined	Pumpmaker:	Not Reported
Pumpintake:	0	Pumptestra:	0
Pumpratedc:	0		
Pumptestti:	0		
Pumpingwat:	0	Retainwell:	0
Staticwate:	0	Waterlevel:	Not Reported
Totaldepth:	0	Totaldep00:	100
Welltermun:	0	Welltermin:	Not Reported
Replacemen:	N	Replacedwe:	Not Reported
Wellabando:	Not Reported	Wellaban00:	Not Reported

Localid:	Not Reported	Apprecdate:	19950711000000.000
Locreviewd:	19950711000000.000	Proposedco:	19950711000000.000
Permitappr:	19950711000000.000	Actualcons:	Not Reported
Completion:	19950901000000.000	Abandonrep:	Not Reported
Reclassify:	Not Reported	Potable:	No
Testtemp:	No	Gmz:	No
Wellpit:	No	Replacem00:	No
Allocrevie:	No	Sampled:	No
Cpcn:	No	Agprecdist:	No
Floodplain:	No	Smalllot:	No
Injection:	No	Pciv:	No
Emergency:	No	Confined:	No
Reviewable:	No	Existing:	No
Screentop:	95	Screenbase:	100
Screenmate:	PVC	Minwelldia:	4
Maxwelldia:	4		
Locid:	108898		
X:	229248.203125	Y:	78153.296875
Latitude:	38.703584		
Longitude:	-75.080428		
Locationme:	Interpolation-Other	County:	Sussex
Modgrid:	218-106	Watershed:	Lewes-Rehoboth Canal
Basin:	Inland Bays/Atlantic Ocean	Usgshydrol:	02060010
Licensenum:	7		
Wellcontra:	Burns Well Drilling Inc		
Owner:	Thomas, Roger		
Owneraddre:	805 Princeton Road, Wilmington, DE 19807 US		
Grouttop:	0	Groutbase:	80
Groutmater:	Bentonite	Graveltop:	95
Gravelbase:	100	Gravelmate:	Gravel
Innercasin:	0	Innercas00:	95
Innercas01:	PVC	Site id:	DE1000000002820

CX474
SSE
1/2 - 1 Mile
Lower

DE WELLS **DE1000000002331**

Objectid:	2331		
Permitnumb:	94226		
Localwelli:	Not Reported	Welltype:	Agricultural - Standard
Dgsid:	Not Reported	Taxid:	Not Reported
Septicperm:	Not Reported	Wellauthco:	Not Reported
Wellstatus:	Active		
Estmaxcapa:	20		
Estdailyus:	2000		
Requiresal:	NO	Estconstru:	Not Reported
Proposeddr:	Mud Rotary	Formation:	Not Reported
Aquifer:	Not Reported	Pumpmaker:	Not Reported
Pumpintake:	0	Pumptestra:	0
Pumpratedc:	0		
Pumptestti:	0		
Pumpingwat:	0	Retainwell:	0
Staticwate:	0	Waterlevel:	Not Reported
Totaldepth:	0	Totaldep00:	100
Welltermun:	0	Welltermin:	Not Reported
Replacemen:	N	Replacedwe:	Not Reported
Wellabando:	Not Reported	Wellaban00:	Not Reported

Localid:	Not Reported	Apprecdate:	19930223000000.000
Locreviewd:	19930223000000.000	Proposedco:	19930223000000.000
Permitappr:	19930223000000.000	Actualcons:	Not Reported
Completion:	Not Reported	Abandonrep:	Not Reported
Reclassify:	Not Reported	Potable:	No
Testtemp:	No	Gmz:	No
Wellpit:	No	Replacem00:	No
Allocrevie:	No	Sampled:	No
Cpcn:	No	Agprecdist:	No
Floodplain:	No	Smalllot:	No
Injection:	No	Pciv:	No
Emergency:	No	Confined:	No
Reviewable:	No	Existing:	No
Screentop:	0	Screenbase:	0
Screenmate:	Not Reported	Minwelldia:	0
Maxwelldia:	0		
Locid:	148463		
X:	229248.203125	Y:	78153.296875
Latitude:	38.703584		
Longitude:	-75.080428		
Locationme:	Interpolation-Other	County:	Sussex
Modgrid:	218-106	Watershed:	Lewes-Rehoboth Canal
Basin:	Inland Bays/Atlantic Ocean	Usgshydrol:	02060010
Licensenum:	7		
Wellcontra:	Burns Well Drilling Inc		
Owner:	Wyatt, Edward G		
Owneraddre:	503 New Castle Street, Rehoboth Beach, DE 19971 US		
Grouttop:	0	Groutbase:	0
Groutmater:	Not Reported	Graveltop:	0
Gravelbase:	0	Gravelmate:	Not Reported
Innercasin:	0	Innercas00:	0
Innercas01:	Not Reported	Site id:	DE1000000002331

CX475
SSE
1/2 - 1 Mile
Lower

DE WELLS **DE1000000110112**

Objectid:	110112		
Permitnumb:	54172		
Localwelli:	Not Reported	Welltype:	Observation - Standard
Dgsid:	Not Reported	Taxid:	Not Reported
Septicperm:	Not Reported	Wellauthco:	Not Reported
Wellstatus:	Active		
Estmaxcapa:	0		
Estdailyus:	0		
Requiresal:	NO	Estconstru:	19830628000000.000
Proposeddr:	Augered	Formation:	Columbia Gp
Aquifer:	Columbia Gp	Pumpmaker:	Not Reported
Pumpintake:	0	Pumptestra:	0
Pumpratedc:	0		
Pumptestti:	0		
Pumpingwat:	0	Retainwell:	0
Staticwate:	0	Waterlevel:	Not Reported
Totaldepth:	0	Totaldep00:	16
Welltermun:	0	Welltermin:	Not Reported
Replacemen:	N	Replacedwe:	Not Reported
Wellabando:	Not Reported	Wellaban00:	Not Reported

Localid:	Not Reported	Apprecdate:	19830627000000.000
Locreviewd:	19830627000000.000	Proposedco:	19830627000000.000
Permitappr:	19830627000000.000	Actualcons:	Not Reported
Completion:	19830628000000.000	Abandonrep:	Not Reported
Reclassify:	Not Reported	Potable:	No
Testtemp:	No	Gmz:	No
Wellpit:	No	Replacem00:	No
Allocrevie:	No	Sampled:	No
Cpcn:	No	Agprecdist:	No
Floodplain:	No	Smalllot:	No
Injection:	No	Pciv:	No
Emergency:	No	Confined:	No
Reviewable:	No	Existing:	No
Screentop:	6	Screenbase:	16
Screenmate:	PVC	Minwelldia:	4
Maxwelldia:	4		
Locid:	118912		
X:	229248.203125	Y:	78153.296875
Latitude:	38.703584		
Longitude:	-75.080428		
Locationme:	Interpolation-Other	County:	Sussex
Modgrid:	218-106	Watershed:	Lewes-Rehoboth Canal
Basin:	Inland Bays/Atlantic Ocean	Usgshydrol:	02060010
Licensenum:	Not Reported		
Wellcontra:	Not Reported		
Owner:	Amoco Rehoboth,		
Owneraddre:	RT 1, Bay Mart Shopping Center, Rehoboth Beach, DE 19971 US		
Grouttop:	0	Groutbase:	4
Groutmater:	Bentonite	Graveltop:	4
Gravelbase:	16	Gravelmate:	Gravel
Innercasin:	0	Innercas00:	6
Innercas01:	PVC	Site id:	DE1000000110112

CX476
SSE
1/2 - 1 Mile
Lower

DE WELLS **DE1000000012621**

Objectid:	12621		
Permitnumb:	79367		
Localwelli:	Not Reported	Welltype:	Dewater - Standard
Dgsid:	Not Reported	Taxid:	Not Reported
Septicperm:	Not Reported	Wellauthco:	Not Reported
Wellstatus:	Active		
Estmaxcapa:	60		
Estdailyus:	0		
Requiresal:	NO	Estconstru:	19890801000000.000
Proposeddr:	Washed	Formation:	Not Reported
Aquifer:	Not Reported	Pumpmaker:	Not Reported
Pumpintake:	0	Pumptestra:	0
Pumpratedc:	0		
Pumptestti:	0		
Pumpingwat:	0	Retainwell:	0
Staticwate:	0	Waterlevel:	Not Reported
Totaldepth:	0	Totaldep00:	15
Welltermun:	0	Welltermin:	Not Reported
Replacemen:	Not Reported	Replacedwe:	Not Reported
Wellabando:	Not Reported	Wellaban00:	Not Reported

Localid:	Not Reported	Apprecdate:	19890801000000.000
Locreviewd:	19510101000000.000	Proposedco:	19890801000000.000
Permitappr:	19890801000000.000	Actualcons:	Not Reported
Completion:	19890801000000.000	Abandonrep:	Not Reported
Reclassify:	Not Reported	Potable:	No
Testtemp:	No	Gmz:	No
Wellpit:	No	Replacem00:	No
Allocrevie:	No	Sampled:	No
Cpcn:	No	Agprecdist:	No
Floodplain:	No	Smalllot:	No
Injection:	No	Pciv:	No
Emergency:	No	Confined:	No
Reviewable:	No	Existing:	No
Screentop:	0	Screenbase:	0
Screenmate:	Not Reported	Minwelldia:	0
Maxwelldia:	0		
Locid:	135651		
X:	229248.203125	Y:	78153.296875
Latitude:	38.703584		
Longitude:	-75.080428		
Locationme:	Interpolation-Other	County:	Sussex
Modgrid:	218-106	Watershed:	Lewes-Rehoboth Canal
Basin:	Inland Bays/Atlantic Ocean	Usgshydrol:	02060010
Licensenum:	Not Reported		
Wellcontra:	Not Reported		
Owner:	City of Rehoboth		
Owneraddre:	229 Rehoboth Avenue, Rehoboth Beach, DE 19971 US		
Grouttop:	6	Groutbase:	10
Groutmater:	Unknown	Graveltop:	0
Gravelbase:	0	Gravelmate:	Not Reported
Innercasin:	0	Innercas00:	0
Innercas01:	Not Reported	Site id:	DE1000000012621

CX477
SSE
1/2 - 1 Mile
Lower

DE WELLS **DE1000000113383**

Objectid:	113383		
Permitnumb:	79044		
Localwelli:	Not Reported	Welltype:	Observation - Standard
Dgsid:	Not Reported	Taxid:	Not Reported
Septicperm:	Not Reported	Wellauthco:	Not Reported
Wellstatus:	Active		
Estmaxcapa:	0		
Estdailyus:	0		
Requiresal:	NO	Estconstru:	19890719000000.000
Proposeddr:	Augered	Formation:	Not Reported
Aquifer:	Not Reported	Pumpmaker:	Not Reported
Pumpintake:	0	Pumptestra:	0
Pumpratedc:	0		
Pumptestti:	0		
Pumpingwat:	0	Retainwell:	0
Staticwate:	0	Waterlevel:	Not Reported
Totaldepth:	0	Totaldep00:	18
Welltermun:	0	Welltermin:	Not Reported
Replacemen:	Not Reported	Replacedwe:	Not Reported
Wellabando:	Not Reported	Wellaban00:	Not Reported

Localid:	Not Reported	Apprecdate:	19890518000000.000
Locreviewd:	19890518000000.000	Proposedco:	19890518000000.000
Permitappr:	19890518000000.000	Actualcons:	Not Reported
Completion:	19890719000000.000	Abandonrep:	Not Reported
Reclassify:	Not Reported	Potable:	No
Testtemp:	No	Gmz:	No
Wellpit:	No	Replacem00:	No
Allocrevie:	No	Sampled:	No
Cpcn:	No	Agprecdist:	No
Floodplain:	No	Smalllot:	No
Injection:	No	Pciv:	No
Emergency:	No	Confined:	No
Reviewable:	No	Existing:	No
Screentop:	0	Screenbase:	0
Screenmate:	Not Reported	Minwelldia:	0
Maxwelldia:	0		
Locid:	137544		
X:	229248.203125	Y:	78153.296875
Latitude:	38.703584		
Longitude:	-75.080428		
Locationme:	Interpolation-Other	County:	Sussex
Modgrid:	218-106	Watershed:	Lewes-Rehoboth Canal
Basin:	Inland Bays/Atlantic Ocean	Usgshydrol:	02060010
Licensenum:	8		
Wellcontra:	Allied Water Services		
Owner:	?,		
Owneraddre:	2030 North DuPont Highway, Dover, DE 19901 US		
Grouttop:	0	Groutbase:	3
Groutmater:	Bentonite	Graveltop:	4
Gravelbase:	15	Gravelmate:	Gravel
Innercasin:	0	Innercas00:	0
Innercas01:	Not Reported	Site id:	DE1000000113383

CX478
SSE
1/2 - 1 Mile
Lower

DE WELLS **DE1000000113382**

Objectid:	113382		
Permitnumb:	79043		
Localwelli:	Not Reported	Welltype:	Observation - Standard
Dgsid:	Not Reported	Taxid:	Not Reported
Septicperm:	Not Reported	Wellauthco:	Not Reported
Wellstatus:	Active		
Estmaxcapa:	0		
Estdailyus:	0		
Requiresal:	NO	Estconstru:	19890719000000.000
Proposeddr:	Augered	Formation:	Not Reported
Aquifer:	Not Reported	Pumpmaker:	Not Reported
Pumpintake:	0	Pumptestra:	0
Pumpratedc:	0		
Pumptestti:	0		
Pumpingwat:	0	Retainwell:	0
Staticwate:	0	Waterlevel:	Not Reported
Totaldepth:	0	Totaldep00:	18
Welltermun:	0	Welltermin:	Not Reported
Replacemen:	Not Reported	Replacedwe:	Not Reported
Wellabando:	Not Reported	Wellaban00:	Not Reported

Localid:	Not Reported	Apprecdate:	19890518000000.000
Locreviewd:	19890518000000.000	Proposedco:	19890518000000.000
Permitappr:	19890518000000.000	Actualcons:	Not Reported
Completion:	19890719000000.000	Abandonrep:	Not Reported
Reclassify:	Not Reported	Potable:	No
Testtemp:	No	Gmz:	No
Wellpit:	No	Replacem00:	No
Allocrevie:	No	Sampled:	No
Cpcn:	No	Agprecdist:	No
Floodplain:	No	Smalllot:	No
Injection:	No	Pciv:	No
Emergency:	No	Confined:	No
Reviewable:	No	Existing:	No
Screentop:	0	Screenbase:	0
Screenmate:	Not Reported	Minwelldia:	0
Maxwelldia:	0		
Locid:	137543		
X:	229248.203125	Y:	78153.296875
Latitude:	38.703584		
Longitude:	-75.080428		
Locationme:	Interpolation-Other	County:	Sussex
Modgrid:	218-106	Watershed:	Lewes-Rehoboth Canal
Basin:	Inland Bays/Atlantic Ocean	Usgshydrol:	02060010
Licensenum:	8		
Wellcontra:	Allied Water Services		
Owner:	?,		
Owneraddre:	2030 North DuPont Highway, Dover, DE 19901 US		
Grouttop:	0	Groutbase:	3
Groutmater:	Bentonite	Graveltop:	4
Gravelbase:	15	Gravelmate:	Gravel
Innercasin:	0	Innercas00:	0
Innercas01:	Not Reported	Site id:	DE1000000113382

CX479
SSE
1/2 - 1 Mile
Lower

DE WELLS **DE1000000125383**

Objectid:	125383		
Permitnumb:	55247		
Localwelli:	Not Reported	Welltype:	Other - Standard
Dgsid:	Not Reported	Taxid:	Not Reported
Septicperm:	Not Reported	Wellauthco:	Not Reported
Wellstatus:	Pending		
Estmaxcapa:	0		
Estdailyus:	0		
Requiresal:	NO	Estconstru:	19831006000000.000
Proposeddr:	Augered	Formation:	Columbia Gp
Aquifer:	Columbia Gp	Pumpmaker:	Not Reported
Pumpintake:	0	Pumptestra:	0
Pumpratedc:	0		
Pumptestti:	0		
Pumpingwat:	0	Retainwell:	0
Staticwate:	0	Waterlevel:	Not Reported
Totaldepth:	0	Totaldep00:	41
Welltermun:	0	Welltermin:	Not Reported
Replacemen:	N	Replacedwe:	Not Reported
Wellabando:	Not Reported	Wellaban00:	Not Reported

Localid:	Not Reported	Apprecdate:	19831005000000.000
Locreviewd:	19831005000000.000	Proposedco:	19831005000000.000
Permitappr:	19831005000000.000	Actualcons:	Not Reported
Completion:	19831006000000.000	Abandonrep:	Not Reported
Reclassify:	Not Reported	Potable:	No
Testtemp:	No	Gmz:	No
Wellpit:	No	Replacem00:	No
Allocrevie:	No	Sampled:	No
Cpcn:	No	Agprecdist:	No
Floodplain:	No	Smalllot:	No
Injection:	No	Pciv:	No
Emergency:	No	Confined:	No
Reviewable:	No	Existing:	No
Screentop:	6	Screenbase:	41
Screenmate:	PVC	Minwelldia:	12
Maxwelldia:	12		
Locid:	116149		
X:	229248.203125	Y:	78153.296875
Latitude:	38.703584		
Longitude:	-75.080428		
Locationme:	Interpolation-Other	County:	Sussex
Modgrid:	218-106	Watershed:	Lewes-Rehoboth Canal
Basin:	Inland Bays/Atlantic Ocean	Usgshydrol:	02060010
Licensenum:	Not Reported		
Wellcontra:	Not Reported		
Owner:	Amoco Rehoboth,		
Owneraddre:	RT 1, Bay Mart Shopping Center, Rehoboth Beach, DE 19971 US		
Grouttop:	0	Groutbase:	2
Groutmater:	Neat Cement	Graveltop:	2
Gravelbase:	41	Gravelmate:	Gravel
Innercasin:	0	Innercas00:	6
Innercas01:	PVC	Site id:	DE1000000125383

CX480
SSE
1/2 - 1 Mile
Lower

DE WELLS **DE1000000113384**

Objectid:	113384		
Permitnumb:	79045		
Localwelli:	Not Reported	Welltype:	Observation - Standard
Dgsid:	Not Reported	Taxid:	Not Reported
Septicperm:	Not Reported	Wellauthco:	Not Reported
Wellstatus:	Active		
Estmaxcapa:	0		
Estdailyus:	0		
Requiresal:	NO	Estconstru:	19890524000000.000
Proposeddr:	Augered	Formation:	Not Reported
Aquifer:	Not Reported	Pumpmaker:	Not Reported
Pumpintake:	0	Pumptestra:	0
Pumpratedc:	0		
Pumptestti:	0		
Pumpingwat:	0	Retainwell:	0
Staticwate:	0	Waterlevel:	Not Reported
Totaldepth:	0	Totaldep00:	20
Welltermun:	0	Welltermin:	Not Reported
Replacemen:	Not Reported	Replacedwe:	Not Reported
Wellabando:	Not Reported	Wellaban00:	Not Reported

Localid:	Not Reported	Apprecdate:	19890518000000.000
Locreviewd:	19890518000000.000	Proposedco:	19890518000000.000
Permitappr:	19890518000000.000	Actualcons:	Not Reported
Completion:	19890524000000.000	Abandonrep:	Not Reported
Reclassify:	Not Reported	Potable:	No
Testtemp:	No	Gmz:	No
Wellpit:	No	Replacem00:	No
Allocrevie:	No	Sampled:	No
Cpcn:	No	Agprecdist:	No
Floodplain:	No	Smalllot:	No
Injection:	No	Pciv:	No
Emergency:	No	Confined:	No
Reviewable:	No	Existing:	No
Screentop:	0	Screenbase:	0
Screenmate:	Not Reported	Minwelldia:	0
Maxwelldia:	0		
Locid:	137545		
X:	229248.203125	Y:	78153.296875
Latitude:	38.703584		
Longitude:	-75.080428		
Locationme:	Interpolation-Other	County:	Sussex
Modgrid:	218-106	Watershed:	Lewes-Rehoboth Canal
Basin:	Inland Bays/Atlantic Ocean	Usgshydrol:	02060010
Licensenum:	8		
Wellcontra:	Allied Water Services		
Owner:	?,		
Owneraddre:	2030 North DuPont Highway, Dover, DE 19901 US		
Grouttop:	1	Groutbase:	2
Groutmater:	Bentonite	Graveltop:	2
Gravelbase:	20	Gravelmate:	Gravel
Innercasin:	0	Innercas00:	0
Innercas01:	Not Reported	Site id:	DE1000000113384

CX481
SSE
1/2 - 1 Mile
Lower

DE WELLS **DE1000000110247**

Objectid:	110247		
Permitnumb:	55901		
Localwelli:	Not Reported	Welltype:	Observation - Standard
Dgsid:	Not Reported	Taxid:	Not Reported
Septicperm:	Not Reported	Wellauthco:	Not Reported
Wellstatus:	Active		
Estmaxcapa:	0		
Estdailyus:	0		
Requiresal:	NO	Estconstru:	19831206000000.000
Proposeddr:	Augered	Formation:	Columbia Gp
Aquifer:	Columbia Gp	Pumpmaker:	Not Reported
Pumpintake:	0	Pumptestra:	0
Pumpratedc:	0		
Pumptestti:	0		
Pumpingwat:	0	Retainwell:	0
Staticwate:	0	Waterlevel:	Not Reported
Totaldepth:	0	Totaldep00:	15
Welltermun:	0	Welltermin:	Not Reported
Replacemen:	N	Replacedwe:	Not Reported
Wellabando:	Not Reported	Wellaban00:	Not Reported

Localid:	Not Reported	Apprecdate:	19831215000000.000
Locreviewd:	19831215000000.000	Proposedco:	19831215000000.000
Permitappr:	19831215000000.000	Actualcons:	Not Reported
Completion:	19831206000000.000	Abandonrep:	Not Reported
Reclassify:	Not Reported	Potable:	No
Testtemp:	No	Gmz:	No
Wellpit:	No	Replacem00:	No
Allocrevie:	No	Sampled:	No
Cpcn:	No	Agprecdist:	No
Floodplain:	No	Smalllot:	No
Injection:	No	Pciv:	No
Emergency:	No	Confined:	No
Reviewable:	No	Existing:	No
Screentop:	5	Screenbase:	15
Screenmate:	PVC	Minwelldia:	4
Maxwelldia:	4		
Locid:	116173		
X:	229248.203125	Y:	78153.296875
Latitude:	38.703584		
Longitude:	-75.080428		
Locationme:	Interpolation-Other	County:	Sussex
Modgrid:	218-106	Watershed:	Lewes-Rehoboth Canal
Basin:	Inland Bays/Atlantic Ocean	Usgshydrol:	02060010
Licensenum:	Not Reported		
Wellcontra:	Not Reported		
Owner:	Amoco Rehoboth,		
Owneraddre:	RT 1, Bay Mart Shopping Center, Rehoboth Beach, DE 19971 US		
Grouttop:	0	Groutbase:	5
Groutmater:	Bentonite	Graveltop:	5
Gravelbase:	15	Gravelmate:	Gravel
Innercasin:	0	Innercas00:	5
Innercas01:	PVC	Site id:	DE1000000110247

CX482
SSE
1/2 - 1 Mile
Lower

DE WELLS **DE1000000110118**

Objectid:	110118		
Permitnumb:	54178		
Localwelli:	Not Reported	Welltype:	Observation - Standard
Dgsid:	Not Reported	Taxid:	Not Reported
Septicperm:	Not Reported	Wellauthco:	Not Reported
Wellstatus:	Active		
Estmaxcapa:	0		
Estdailyus:	0		
Requiresal:	NO	Estconstru:	19830628000000.000
Proposeddr:	Augered	Formation:	Columbia Gp
Aquifer:	Columbia Gp	Pumpmaker:	Not Reported
Pumpintake:	0	Pumptestra:	0
Pumpratedc:	0		
Pumptestti:	0		
Pumpingwat:	0	Retainwell:	0
Staticwate:	0	Waterlevel:	Not Reported
Totaldepth:	0	Totaldep00:	16
Welltermun:	0	Welltermin:	Not Reported
Replacemen:	N	Replacedwe:	Not Reported
Wellabando:	Not Reported	Wellaban00:	Not Reported

Localid:	Not Reported	Apprecdate:	19830627000000.000
Locreviewd:	19830627000000.000	Proposedco:	19830627000000.000
Permitappr:	19830627000000.000	Actualcons:	Not Reported
Completion:	19830628000000.000	Abandonrep:	Not Reported
Reclassify:	Not Reported	Potable:	No
Testtemp:	No	Gmz:	No
Wellpit:	No	Replacem00:	No
Allocrevie:	No	Sampled:	No
Cpcn:	No	Agprecdist:	No
Floodplain:	No	Smalllot:	No
Injection:	No	Pciv:	No
Emergency:	No	Confined:	No
Reviewable:	No	Existing:	No
Screentop:	6	Screenbase:	16
Screenmate:	PVC	Minwelldia:	4
Maxwelldia:	4		
Locid:	118913		
X:	229248.203125	Y:	78153.296875
Latitude:	38.703584		
Longitude:	-75.080428		
Locationme:	Interpolation-Other	County:	Sussex
Modgrid:	218-106	Watershed:	Lewes-Rehoboth Canal
Basin:	Inland Bays/Atlantic Ocean	Usgshydrol:	02060010
Licensenum:	Not Reported		
Wellcontra:	Not Reported		
Owner:	Amoco Rehoboth,		
Owneraddre:	RT 1, Bay Mart Shopping Center, Rehoboth Beach, DE 19971 US		
Grouttop:	0	Groutbase:	4
Groutmater:	Bentonite	Graveltop:	4
Gravelbase:	16	Gravelmate:	Gravel
Innercasin:	0	Innercas00:	6
Innercas01:	PVC	Site id:	DE1000000110118

CX483
SSE
1/2 - 1 Mile
Lower

DE WELLS **DE1000000113381**

Objectid:	113381		
Permitnumb:	79042		
Localwelli:	Not Reported	Welltype:	Observation - Standard
Dgsid:	Not Reported	Taxid:	Not Reported
Septicperm:	Not Reported	Wellauthco:	Not Reported
Wellstatus:	Active		
Estmaxcapa:	0		
Estdailyus:	0		
Requiresal:	NO	Estconstru:	19890719000000.000
Proposeddr:	Augered	Formation:	Not Reported
Aquifer:	Not Reported	Pumpmaker:	Not Reported
Pumpintake:	0	Pumptestra:	0
Pumpratedc:	0		
Pumptestti:	0		
Pumpingwat:	0	Retainwell:	0
Staticwate:	0	Waterlevel:	Not Reported
Totaldepth:	0	Totaldep00:	18
Welltermun:	0	Welltermin:	Not Reported
Replacemen:	Not Reported	Replacedwe:	Not Reported
Wellabando:	Not Reported	Wellaban00:	Not Reported

Localid:	Not Reported	Apprecdate:	19890518000000.000
Locreviewd:	19890518000000.000	Proposedco:	19890518000000.000
Permitappr:	19890518000000.000	Actualcons:	Not Reported
Completion:	19890719000000.000	Abandonrep:	Not Reported
Reclassify:	Not Reported	Potable:	No
Testtemp:	No	Gmz:	No
Wellpit:	No	Replacem00:	No
Allocrevie:	No	Sampled:	No
Cpcn:	No	Agprecdist:	No
Floodplain:	No	Smalllot:	No
Injection:	No	Pciv:	No
Emergency:	No	Confined:	No
Reviewable:	No	Existing:	No
Screentop:	0	Screenbase:	0
Screenmate:	Not Reported	Minwelldia:	0
Maxwelldia:	0		
Locid:	137542		
X:	229248.203125	Y:	78153.296875
Latitude:	38.703584		
Longitude:	-75.080428		
Locationme:	Interpolation-Other	County:	Sussex
Modgrid:	218-106	Watershed:	Lewes-Rehoboth Canal
Basin:	Inland Bays/Atlantic Ocean	Usgshydrol:	02060010
Licensenum:	8		
Wellcontra:	Allied Water Services		
Owner:	?,		
Owneraddre:	2030 North DuPont Highway, Dover, DE 19901 US		
Grouttop:	0	Groutbase:	3
Groutmater:	Bentonite	Graveltop:	4
Gravelbase:	15	Gravelmate:	Gravel
Innercasin:	0	Innercas00:	0
Innercas01:	Not Reported	Site id:	DE1000000113381

CX484
SSE
1/2 - 1 Mile
Lower

DE WELLS **DE1000000113380**

Objectid:	113380		
Permitnumb:	79041		
Localwelli:	Not Reported	Welltype:	Observation - Standard
Dgsid:	Not Reported	Taxid:	Not Reported
Septicperm:	Not Reported	Wellauthco:	Not Reported
Wellstatus:	Active		
Estmaxcapa:	0		
Estdailyus:	0		
Requiresal:	NO	Estconstru:	19890719000000.000
Proposeddr:	Augered	Formation:	Undetermined
Aquifer:	Undetermined	Pumpmaker:	Not Reported
Pumpintake:	0	Pumptestra:	0
Pumpratedc:	0		
Pumptestti:	0		
Pumpingwat:	0	Retainwell:	0
Staticwate:	0	Waterlevel:	Not Reported
Totaldepth:	0	Totaldep00:	20
Welltermun:	0	Welltermin:	Not Reported
Replacemen:	Not Reported	Replacedwe:	Not Reported
Wellabando:	Not Reported	Wellaban00:	Not Reported

Localid:	Not Reported	Apprecdate:	19890719000000.000
Locreviewd:	19510101000000.000	Proposedco:	19890719000000.000
Permitappr:	19890719000000.000	Actualcons:	Not Reported
Completion:	19890719000000.000	Abandonrep:	Not Reported
Reclassify:	Not Reported	Potable:	No
Testtemp:	No	Gmz:	No
Wellpit:	No	Replacem00:	No
Allocrevie:	No	Sampled:	No
Cpcn:	No	Agprecdist:	No
Floodplain:	No	Smalllot:	No
Injection:	No	Pciv:	No
Emergency:	No	Confined:	No
Reviewable:	No	Existing:	No
Screentop:	5	Screenbase:	15
Screenmate:	PVC	Minwelldia:	4
Maxwelldia:	4		
Locid:	134551		
X:	229248.203125	Y:	78153.296875
Latitude:	38.703584		
Longitude:	-75.080428		
Locationme:	Interpolation-Other	County:	Sussex
Modgrid:	218-106	Watershed:	Lewes-Rehoboth Canal
Basin:	Inland Bays/Atlantic Ocean	Usgshydrol:	02060010
Licensenum:	8		
Wellcontra:	Allied Water Services		
Owner:	?,		
Owneraddre:	2030 North DuPont Highway, Dover, DE 19901 US		
Grouttop:	0	Groutbase:	3
Groutmater:	Bentonite	Graveltop:	4
Gravelbase:	15	Gravelmate:	Gravel
Innercasin:	0	Innercas00:	6
Innercas01:	PVC	Site id:	DE1000000113380

CQ485
West
1/2 - 1 Mile
Lower

DE WELLS **DE1000000003606**

Objectid:	3606		
Permitnumb:	165090		
Localwelli:	Not Reported	Welltype:	Agricultural - Standard
Dgsid:	Not Reported	Taxid:	Not Reported
Septicperm:	Not Reported	Wellauthco:	Not Reported
Wellstatus:	Active		
Estmaxcapa:	20		
Estdailyus:	1000		
Requiresal:	NO	Estconstru:	19990517000000.000
Proposeddr:	Mud Rotary	Formation:	Undetermined
Aquifer:	Undetermined	Pumpmaker:	Not Reported
Pumpintake:	35	Pumptestra:	25
Pumpratedc:	25		
Pumptestti:	2		
Pumpingwat:	17	Retainwell:	0
Staticwate:	16	Waterlevel:	19990517000000.000
Totaldepth:	0	Totaldep00:	80
Welltermun:	8	Welltermin:	Pitless Adaptor
Replacemen:	Y	Replacedwe:	Not Reported
Wellabando:	Not Reported	Wellaban00:	Not Reported

Localid:	Holiday Inn	Apprecdate:	19990512000000.000
Locreviewd:	19990512000000.000	Proposedco:	19990512000000.000
Permitappr:	19990512000000.000	Actualcons:	Not Reported
Completion:	19990517000000.000	Abandonrep:	Not Reported
Reclassify:	Not Reported	Potable:	No
Testtemp:	No	Gmz:	No
Wellpit:	No	Replacem00:	No
Allocrevie:	No	Sampled:	No
Cpcn:	No	Agprecdist:	No
Floodplain:	No	Smalllot:	No
Injection:	No	Pciv:	No
Emergency:	No	Confined:	No
Reviewable:	No	Existing:	No
Screentop:	70	Screenbase:	80
Screenmate:	PVC	Minwelldia:	4
Maxwelldia:	4		
Locid:	60648		
X:	226878.703125	Y:	79245.140625
Latitude:	38.713494		
Longitude:	-75.107625		
Locationme:	GIS High Accuracy Interpolation	County:	Sussex
Modgrid:	208-104	Watershed:	Rehoboth Bay
Basin:	Inland Bays/Atlantic Ocean	Usgshydrol:	02060010
Licensenum:	8		
Wellcontra:	Allied Water Services		
Owner:	Holiday Inn Express		
Owneraddre:	Route 1 Rehoboth Beach, Rehoboth Beach, DE 19971 US		
Grouttop:	0	Groutbase:	40
Groutmater:	Bentonite	Graveltop:	65
Gravelbase:	80	Gravelmate:	Gravel
Innercasin:	0	Innercas00:	70
Innercas01:	PVC	Site id:	DE1000000003606

CT486
North
1/2 - 1 Mile
Lower

DE WELLS **DE1000000104549**

Objectid:	104549		
Permitnumb:	212928		
Localwelli:	Not Reported	Welltype:	Monitor - Standard
Dgsid:	Not Reported	Taxid:	2-14-13.00-0333.00
Septicperm:	N/A	Wellauthco:	Not Reported
Wellstatus:	Permit Expired		
Estmaxcapa:	0		
Estdailyus:	0		
Requiresal:	YES	Estconstru:	20060206000000.000
Proposeddr:	Augered	Formation:	Undetermined
Aquifer:	Undetermined	Pumpmaker:	NONE
Pumpintake:	0	Pumptestra:	0
Pumpratedc:	0		
Pumptestti:	0		
Pumpingwat:	0	Retainwell:	Not Reported
Staticwate:	10	Waterlevel:	20060303083515.000
Totaldepth:	40	Totaldep00:	40
Welltermun:	36	Welltermin:	Other
Replacemen:	Not Reported	Replacedwe:	Not Reported
Wellabando:	Not Reported	Wellaban00:	Bad Water

Localid:	WN-4	Apprecdate:	20060112000000.000
Locreviewd:	20060112000000.000	Proposedco:	20060120000000.000
Permitappr:	20060120000000.000	Actualcons:	Not Reported
Completion:	20060206000000.000	Abandonrep:	Not Reported
Reclassify:	Not Reported	Potable:	No
Testtemp:	No	Gmz:	No
Wellpit:	No	Replacem00:	No
Allocrevie:	No	Sampled:	Yes
Cpcn:	Yes	Agprecdist:	No
Floodplain:	No	Smalllot:	No
Injection:	No	Pciv:	No
Emergency:	No	Confined:	No
Reviewable:	No	Existing:	No
Screentop:	8	Screenbase:	22
Screenmate:	PVC	Minwelldia:	2
Maxwelldia:	2		
Locid:	312545		
X:	228621	Y:	81008.1015625
Latitude:	38.729321		
Longitude:	-75.087522		
Locationme:	GIS High Accuracy Interpolation	County:	Sussex
Modgrid:	206-112	Watershed:	Lewes-Rehoboth Canal
Basin:	Inland Bays/Atlantic Ocean	Usgshydrol:	02060010
Licensenum:	806		
Wellcontra:	Geomatrix Inc		
Owner:	Sussex County Engineering Department		
Owneraddre:	2 The Circle, PO Box 589, Georgetown, DE 19947 US		
Grouttop:	0	Groutbase:	6
Groutmater:	Bentonite/Cement Mixture	Graveltop:	6
Gravelbase:	23	Gravelmate:	Gravel
Innercasin:	0	Innercas00:	8
Innercas01:	PVC	Site id:	DE1000000104549

CT487
North
1/2 - 1 Mile
Lower

DE WELLS **DE1000000104550**

Objectid:	104550		
Permitnumb:	212929		
Localwelli:	Not Reported	Welltype:	Monitor - Standard
Dgsid:	Not Reported	Taxid:	2-14-13.00-0333.00
Septicperm:	N/A	Wellauthco:	0206ZKGM
Wellstatus:	Active		
Estmaxcapa:	0		
Estdailyus:	0		
Requiresal:	YES	Estconstru:	20060206000000.000
Proposeddr:	Augered	Formation:	Undetermined
Aquifer:	Undetermined	Pumpmaker:	NONE
Pumpintake:	0	Pumptestra:	0
Pumpratedc:	0		
Pumptestti:	0		
Pumpingwat:	0	Retainwell:	Not Reported
Staticwate:	8	Waterlevel:	20060303085041.000
Totaldepth:	40	Totaldep00:	40
Welltermun:	36	Welltermin:	None
Replacemen:	Not Reported	Replacedwe:	Not Reported
Wellabando:	Not Reported	Wellaban00:	Bad Water

Localid:	WN-5	Apprecdate:	20060112000000.000
Locreviewd:	20060112000000.000	Proposedco:	20060120000000.000
Permitappr:	20060120000000.000	Actualcons:	Not Reported
Completion:	20060206000000.000	Abandonrep:	Not Reported
Reclassify:	Not Reported	Potable:	No
Testtemp:	No	Gmz:	No
Wellpit:	No	Replacem00:	No
Allocrevie:	No	Sampled:	Yes
Cpcn:	Yes	Agprecdist:	No
Floodplain:	No	Smalllot:	No
Injection:	No	Pciv:	No
Emergency:	No	Confined:	No
Reviewable:	No	Existing:	No
Screentop:	6	Screenbase:	21
Screenmate:	PVC	Minwelldia:	2
Maxwelldia:	2		
Locid:	312546		
X:	228621	Y:	81008.1015625
Latitude:	38.729321		
Longitude:	-75.087522		
Locationme:	GIS High Accuracy Interpolation	County:	Sussex
Modgrid:	206-112	Watershed:	Lewes-Rehoboth Canal
Basin:	Inland Bays/Atlantic Ocean	Usgshydrol:	02060010
Licensenum:	806		
Wellcontra:	Geomatrix Inc		
Owner:	Sussex County Engineering Department		
Owneraddre:	2 The Circle, PO Box 589, Georgetown, DE 19947 US		
Grouttop:	0	Groutbase:	4
Groutmater:	Bentonite/Cement Mixture	Graveltop:	4
Gravelbase:	21	Gravelmate:	Gravel
Innercasin:	0	Innercas00:	6
Innercas01:	PVC	Site id:	DE1000000104550

CV488
SW
1/2 - 1 Mile
Lower

DE WELLS **DE1000000010072**

Objectid:	10072		
Permitnumb:	232541		
Localwelli:	Not Reported	Welltype:	Agricultural - Within CPCN
Dgsid:	Not Reported	Taxid:	3-34-19.00-0838.00
Septicperm:	central	Wellauthco:	5259251
Wellstatus:	Completed		
Estmaxcapa:	0		
Estdailyus:	1200		
Requiresal:	NO	Estconstru:	20100809000000.000
Proposeddr:	Mud Rotary	Formation:	Undetermined
Aquifer:	Undetermined	Pumpmaker:	Not Reported
Pumpintake:	0	Pumptestra:	0
Pumpratedc:	0		
Pumptestti:	1		
Pumpingwat:	15	Retainwell:	N
Staticwate:	11	Waterlevel:	20100903000000.000
Totaldepth:	50	Totaldep00:	70
Welltermun:	12	Welltermin:	Pitless Adaptor
Replacemen:	N	Replacedwe:	Not Reported
Wellabando:	Not Reported	Wellaban00:	Not Reported

Localid:	Not Reported	Apprecdate:	20100811124102.000
Locreviewd:	20100811124102.000	Proposedco:	20100818000000.000
Permitappr:	20100818000000.000	Actualcons:	Not Reported
Completion:	20100903000000.000	Abandonrep:	Not Reported
Reclassify:	Not Reported	Potable:	No
Testtemp:	No	Gmz:	No
Wellpit:	No	Replacem00:	No
Allocrevie:	No	Sampled:	No
Cpcn:	Yes	Agprecdist:	No
Floodplain:	No	Smalllot:	Yes
Injection:	No	Pciv:	No
Emergency:	No	Confined:	No
Reviewable:	No	Existing:	No
Screentop:	57	Screenbase:	67
Screenmate:	PVC	Minwelldia:	4
Maxwelldia:	4		
Locid:	897059		
X:	227199.59375	Y:	78482.28125
Latitude:	38.706613		
Longitude:	-75.103965		
Locationme:	Address Matching-House Number	County:	Sussex
Modgrid:	208-104	Watershed:	Rehoboth Bay
Basin:	Inland Bays/Atlantic Ocean	Usgshydrol:	02060010
Licensenum:	5330		
Wellcontra:	Lawns Unlimited Ltd		
Owner:	Askew, Barry		
Owneraddre:	7 Croydon Road, Rehoboth Beach, DE 19971 US		
Grouttop:	0	Groutbase:	20
Groutmater:	Bentonite	Graveltop:	50
Gravelbase:	67	Gravelmate:	Gravel
Innercasin:	0	Innercas00:	57
Innercas01:	PVC	Site id:	DE1000000010072

489
SSW
1/2 - 1 Mile
Lower

DE WELLS **DE1000000109359**

Objectid:	109359		
Permitnumb:	37398		
Localwelli:	Not Reported	Welltype:	Observation - Standard
Dgsid:	Not Reported	Taxid:	Not Reported
Septicperm:	Not Reported	Wellauthco:	Not Reported
Wellstatus:	Active		
Estmaxcapa:	15		
Estdailyus:	400		
Requiresal:	NO	Estconstru:	19761119000000.000
Proposeddr:	Jetted	Formation:	Undetermined
Aquifer:	Undetermined	Pumpmaker:	Not Reported
Pumpintake:	0	Pumptestra:	60
Pumpratedc:	0		
Pumptestti:	2		
Pumpingwat:	24	Retainwell:	0
Staticwate:	4	Waterlevel:	19761119000000.000
Totaldepth:	0	Totaldep00:	122
Welltermun:	12	Welltermin:	None
Replacemen:	Not Reported	Replacedwe:	Not Reported
Wellabando:	Not Reported	Wellaban00:	Not Reported

Localid:	Not Reported	Apprecdate:	19761117000000.000
Locreviewd:	19761117000000.000	Proposedco:	19761117000000.000
Permitappr:	19761117000000.000	Actualcons:	Not Reported
Completion:	19761119000000.000	Abandonrep:	Not Reported
Reclassify:	Not Reported	Potable:	No
Testtemp:	No	Gmz:	No
Wellpit:	No	Replacem00:	No
Allocrevie:	No	Sampled:	No
Cpcn:	No	Agprecdist:	No
Floodplain:	No	Smalllot:	No
Injection:	No	Pciv:	No
Emergency:	No	Confined:	No
Reviewable:	No	Existing:	No
Screentop:	118	Screenbase:	122
Screenmate:	Galvanized	Minwelldia:	2
Maxwelldia:	2		
Locid:	83980		
X:	228034	Y:	77947.203125
Latitude:	38.701767		
Longitude:	-75.094394		
Locationme:	GIS High Accuracy Interpolation	County:	Sussex
Modgrid:	208-104	Watershed:	Rehoboth Bay
Basin:	Inland Bays/Atlantic Ocean	Usgshydrol:	02060010
Licensenum:	1		
Wellcontra:	White Drilling Corporation		
Owner:	Julian, James		
Owneraddre:	Rd 1 Box 241, C/O White & Sons Inc, Lincoln, DE 19960 US		
Grouttop:	0	Groutbase:	0
Groutmater:	Not Reported	Graveltop:	112
Gravelbase:	122	Gravelmate:	Gravel
Innercasin:	0	Innercas00:	118
Innercas01:	Galvanized	Site id:	DE1000000109359

CR490
SSW
1/2 - 1 Mile
Lower

DE WELLS **DE1000000012086**

Objectid:	12086		
Permitnumb:	243294		
Localwelli:	Not Reported	Welltype:	Agricultural - Within CPCN
Dgsid:	Not Reported	Taxid:	3-34-19.00-0711.00
Septicperm:	Not Reported	Wellauthco:	5978102
Wellstatus:	Completed		
Estmaxcapa:	0		
Estdailyus:	28800		
Requiresal:	NO	Estconstru:	20130423000000.000
Proposeddr:	Mud Rotary	Formation:	Undetermined
Aquifer:	Undetermined	Pumpmaker:	Not Reported
Pumpintake:	0	Pumptestra:	50
Pumpratedc:	0		
Pumptestti:	2		
Pumpingwat:	20	Retainwell:	Not Reported
Staticwate:	10	Waterlevel:	20130807000000.000
Totaldepth:	70	Totaldep00:	70
Welltermun:	12	Welltermin:	Pitless Adaptor
Replacemen:	N	Replacedwe:	Not Reported
Wellabando:	Not Reported	Wellaban00:	Not Reported

Localid:	Not Reported	Apprecdate:	20130424075849.000
Locreviewd:	20130424075849.000	Proposedco:	20130424075849.000
Permitappr:	20130502000000.000	Actualcons:	Not Reported
Completion:	20130806000000.000	Abandonrep:	Not Reported
Reclassify:	Not Reported	Potable:	No
Testtemp:	No	Gmz:	No
Wellpit:	No	Replacem00:	No
Allocrevie:	No	Sampled:	No
Cpcn:	Yes	Agprecdist:	No
Floodplain:	No	Smalllot:	Yes
Injection:	No	Pciv:	No
Emergency:	No	Confined:	No
Reviewable:	No	Existing:	No
Screentop:	62	Screenbase:	70
Screenmate:	PVC	Minwelldia:	4
Maxwelldia:	4		
Locid:	1020870		
X:	227552.90625	Y:	78156.453125
Latitude:	38.703667		
Longitude:	-75.099916		
Locationme:	Address Matching-House Number	County:	Sussex
Modgrid:	208-104	Watershed:	Rehoboth Bay
Basin:	Inland Bays/Atlantic Ocean	Usgshydrol:	02060010
Licensenum:	4427		
Wellcontra:	Aquatech Water Specialties, LLC		
Owner:	Briganti, William		
Owneraddre:	901 North Monroe Street, Apartment 1101, Arlington, VA 22201 US		
Grouttop:	0	Groutbase:	25
Groutmater:	Bentonite	Graveltop:	60
Gravelbase:	70	Gravelmate:	Gravel
Innercasin:	0	Innercas00:	62
Innercas01:	PVC	Site id:	DE1000000012086

CW491
NNE
1/2 - 1 Mile
Lower

DE WELLS **DE1000000005292**

Objectid:	5292		
Permitnumb:	215298		
Localwelli:	Not Reported	Welltype:	Agricultural - Standard
Dgsid:	Not Reported	Taxid:	3-34-14.05-0100.00
Septicperm:	Central	Wellauthco:	4287126
Wellstatus:	Completed		
Estmaxcapa:	10		
Estdailyus:	250		
Requiresal:	NO	Estconstru:	Not Reported
Proposeddr:	Mud Rotary	Formation:	Undetermined
Aquifer:	Undetermined	Pumpmaker:	Not Reported
Pumpintake:	0	Pumptestra:	60
Pumpratedc:	0		
Pumptestti:	1		
Pumpingwat:	30	Retainwell:	N
Staticwate:	14	Waterlevel:	20060804000000.000
Totaldepth:	60	Totaldep00:	116
Welltermun:	24	Welltermin:	Pitless Adaptor
Replacemen:	N	Replacedwe:	Not Reported
Wellabando:	Not Reported	Wellaban00:	Not Reported

Localid:	Not Reported	Apprecdate:	20060619000000.000
Locreviewd:	20060619000000.000	Proposedco:	20060629000000.000
Permitappr:	20060629000000.000	Actualcons:	Not Reported
Completion:	20060817000000.000	Abandonrep:	Not Reported
Reclassify:	Not Reported	Potable:	No
Testtemp:	No	Gmz:	No
Wellpit:	No	Replacem00:	No
Allocrevie:	No	Sampled:	No
Cpcn:	No	Agprecdist:	No
Floodplain:	No	Smalllot:	No
Injection:	No	Pciv:	No
Emergency:	No	Confined:	No
Reviewable:	No	Existing:	No
Screentop:	106	Screenbase:	116
Screenmate:	PVC	Minwelldia:	4
Maxwelldia:	4		
Locid:	316481		
X:	228979	Y:	80932.6015625
Latitude:	38.728629		
Longitude:	-75.083408		
Locationme:	GIS High Accuracy Interpolation	County:	Sussex
Modgrid:	210-114	Watershed:	Lewes-Rehoboth Canal
Basin:	Inland Bays/Atlantic Ocean	Usgshydrol:	02060010
Licensenum:	789		
Wellcontra:	Atlantic Well Drilling Inc		
Owner:	Stautberg, Nancy J		
Owneraddre:	814 Drohomer Place, Baltimore, MD 21210 US		
Grouttop:	0	Groutbase:	80
Groutmater:	Bentonite	Graveltop:	95
Gravelbase:	116	Gravelmate:	Gravel
Innercasin:	0	Innercas00:	106
Innercas01:	PVC	Site id:	DE1000000005292

CY492
South
1/2 - 1 Mile
Lower

DE WELLS **DE1000000105294**

Objectid:	105294		
Permitnumb:	216935		
Localwelli:	MW 36	Welltype:	Monitor - Standard
Dgsid:	Not Reported	Taxid:	3-34-20.00-0001.00
Septicperm:	n/a	Wellauthco:	6856481
Wellstatus:	Completed		
Estmaxcapa:	0		
Estdailyus:	0		
Requiresal:	NO	Estconstru:	Not Reported
Proposeddr:	Augered	Formation:	Undetermined
Aquifer:	Undetermined	Pumpmaker:	Not Reported
Pumpintake:	0	Pumptestra:	0
Pumpratedc:	0		
Pumptestti:	0		
Pumpingwat:	0	Retainwell:	N
Staticwate:	0	Waterlevel:	20061206000000.000
Totaldepth:	25	Totaldep00:	25
Welltermun:	0	Welltermin:	None
Replacemen:	N	Replacedwe:	Not Reported
Wellabando:	Not Reported	Wellaban00:	Not Reported

Localid:	Not Reported	Apprecdate:	20061026000000.000
Locreviewd:	20061030000000.000	Proposedco:	20061101000000.000
Permitappr:	20061101000000.000	Actualcons:	Not Reported
Completion:	20061206000000.000	Abandonrep:	Not Reported
Reclassify:	Not Reported	Potable:	No
Testtemp:	No	Gmz:	No
Wellpit:	Yes	Replacem00:	No
Allocrevie:	No	Sampled:	Yes
Cpcn:	Yes	Agprecdist:	No
Floodplain:	No	Smalllot:	No
Injection:	No	Pciv:	No
Emergency:	No	Confined:	No
Reviewable:	No	Existing:	No
Screentop:	5	Screenbase:	25
Screenmate:	PVC	Minwelldia:	2
Maxwelldia:	2		
Locid:	321162		
X:	228667	Y:	77909.703125
Latitude:	38.701409		
Longitude:	-75.087121		
Locationme:	Address Matching-House Number	County:	Sussex
Modgrid:	216-106	Watershed:	Rehoboth Bay
Basin:	Inland Bays/Atlantic Ocean	Usgshydrol:	02060010
Licensenum:	627		
Wellcontra:	B L Myers Brothers of PA Inc		
Owner:	North Shore Inc		
Owneraddre:	PO Box 52, Attn: Blake Thompson, Nassau, DE 19969 US		
Grouttop:	0	Groutbase:	3
Groutmater:	Bentonite	Graveltop:	3
Gravelbase:	20	Gravelmate:	Gravel
Innercasin:	0	Innercas00:	5
Innercas01:	PVC	Site id:	DE1000000105294

CY493
South
1/2 - 1 Mile
Lower

DE WELLS **DE1000000105295**

Objectid:	105295		
Permitnumb:	216936		
Localwelli:	MW 37	Welltype:	Monitor - Standard
Dgsid:	Not Reported	Taxid:	3-34-20.00-0001.00
Septicperm:	n/a	Wellauthco:	6856481
Wellstatus:	Active		
Estmaxcapa:	0		
Estdailyus:	0		
Requiresal:	NO	Estconstru:	Not Reported
Proposeddr:	Augered	Formation:	Not Reported
Aquifer:	Not Reported	Pumpmaker:	Not Reported
Pumpintake:	0	Pumptestra:	0
Pumpratedc:	0		
Pumptestti:	0		
Pumpingwat:	0	Retainwell:	N
Staticwate:	0	Waterlevel:	Not Reported
Totaldepth:	25	Totaldep00:	0
Welltermun:	0	Welltermin:	Not Reported
Replacemen:	N	Replacedwe:	Not Reported
Wellabando:	Not Reported	Wellaban00:	Not Reported

Localid:	Not Reported	Apprecdate:	20061026000000.000
Locreviewd:	20061030000000.000	Proposedco:	20061101000000.000
Permitappr:	20061101000000.000	Actualcons:	Not Reported
Completion:	20071206000000.000	Abandonrep:	Not Reported
Reclassify:	Not Reported	Potable:	No
Testtemp:	No	Gmz:	No
Wellpit:	Yes	Replacem00:	No
Allocrevie:	No	Sampled:	Yes
Cpcn:	Yes	Agprecdist:	No
Floodplain:	No	Smalllot:	No
Injection:	No	Pciv:	No
Emergency:	No	Confined:	No
Reviewable:	No	Existing:	No
Screentop:	0	Screenbase:	0
Screenmate:	Not Reported	Minwelldia:	0
Maxwelldia:	0		
Locid:	321163		
X:	228667	Y:	77909.703125
Latitude:	38.701409		
Longitude:	-75.087121		
Locationme:	Address Matching-House Number	County:	Sussex
Modgrid:	216-106	Watershed:	Rehoboth Bay
Basin:	Inland Bays/Atlantic Ocean	Usgshydrol:	02060010
Licensenum:	627		
Wellcontra:	B L Myers Brothers of PA Inc		
Owner:	North Shore Inc		
Owneraddre:	PO Box 52, Attn: Blake Thompson, Nassau, DE 19969 US		
Grouttop:	0	Groutbase:	0
Groutmater:	Not Reported	Graveltop:	0
Gravelbase:	0	Gravelmate:	Not Reported
Innercasin:	0	Innercas00:	0
Innercas01:	Not Reported	Site id:	DE1000000105295

CV494
SW
1/2 - 1 Mile
Lower

DE WELLS **DE1000000011288**

Objectid:	11288		
Permitnumb:	239269		
Localwelli:	Not Reported	Welltype:	Agricultural - Within CPCN
Dgsid:	Not Reported	Taxid:	3-34-19.00-0841.00
Septicperm:	central	Wellauthco:	6036380
Wellstatus:	Completed		
Estmaxcapa:	20		
Estdailyus:	60		
Requiresal:	NO	Estconstru:	Not Reported
Proposeddr:	Mud Rotary	Formation:	Undetermined
Aquifer:	Undetermined	Pumpmaker:	Not Reported
Pumpintake:	0	Pumptestra:	50
Pumpratedc:	0		
Pumptestti:	2		
Pumpingwat:	25	Retainwell:	N
Staticwate:	15	Waterlevel:	20120628000000.000
Totaldepth:	60	Totaldep00:	70
Welltermun:	12	Welltermin:	Pitless Adaptor
Replacemen:	N	Replacedwe:	Not Reported
Wellabando:	Not Reported	Wellaban00:	Not Reported

Localid:	Not Reported	Apprecdate:	20120503000000.000
Locreviewd:	20120503000000.000	Proposedco:	20120510000000.000
Permitappr:	20120510000000.000	Actualcons:	Not Reported
Completion:	20120627000000.000	Abandonrep:	Not Reported
Reclassify:	Not Reported	Potable:	No
Testtemp:	No	Gmz:	No
Wellpit:	No	Replacem00:	No
Allocrevie:	No	Sampled:	No
Cpcn:	Yes	Agprecdist:	No
Floodplain:	No	Smalllot:	No
Injection:	No	Pciv:	No
Emergency:	No	Confined:	No
Reviewable:	No	Existing:	No
Screentop:	60	Screenbase:	67
Screenmate:	PVC	Minwelldia:	4
Maxwelldia:	4		
Locid:	949871		
X:	227228	Y:	78429.1015625
Latitude:	38.706133		
Longitude:	-75.103643		
Locationme:	Address Matching-House Number	County:	Sussex
Modgrid:	208-104	Watershed:	Rehoboth Bay
Basin:	Inland Bays/Atlantic Ocean	Usgshydrol:	02060010
Licensenum:	4427		
Wellcontra:	Aquatech Water Specialties, LLC		
Owner:	Jenkins, Valerie J		
Owneraddre:	1 Croydon Road, Rehoboth Beach, DE 19971 US		
Grouttop:	0	Groutbase:	25
Groutmater:	Bentonite	Graveltop:	58
Gravelbase:	67	Gravelmate:	Gravel
Innercasin:	0	Innercas00:	60
Innercas01:	PVC	Site id:	DE1000000011288

CU495
NNE
1/2 - 1 Mile
Lower

DE WELLS **DE1000000090092**

Objectid:	90092		
Permitnumb:	234376		
Localwelli:	Not Reported	Welltype:	Geothermal - Supply
Dgsid:	Not Reported	Taxid:	3-34-14.09-0020.00
Septicperm:	Not Reported	Wellauthco:	5593223
Wellstatus:	Completed		
Estmaxcapa:	0		
Estdailyus:	0		
Requiresal:	NO	Estconstru:	Not Reported
Proposeddr:	Mud Rotary	Formation:	Not Reported
Aquifer:	Not Reported	Pumpmaker:	Not Reported
Pumpintake:	0	Pumptestra:	0
Pumpratedc:	0		
Pumptestti:	0		
Pumpingwat:	0	Retainwell:	N
Staticwate:	0	Waterlevel:	20110526000000.000
Totaldepth:	200	Totaldep00:	200
Welltermun:	-36	Welltermin:	Other
Replacemen:	N	Replacedwe:	Not Reported
Wellabando:	Not Reported	Wellaban00:	Not Reported

Localid:	Not Reported	Apprecdate:	20110131000000.000
Locreviewd:	20110131000000.000	Proposedco:	20110204000000.000
Permitappr:	20110204000000.000	Actualcons:	Not Reported
Completion:	20110510000000.000	Abandonrep:	Not Reported
Reclassify:	Not Reported	Potable:	Yes
Testtemp:	No	Gmz:	No
Wellpit:	No	Replacem00:	No
Allocrevie:	No	Sampled:	No
Cpcn:	No	Agprecdist:	No
Floodplain:	Yes	Smalllot:	No
Injection:	No	Pciv:	No
Emergency:	No	Confined:	Yes
Reviewable:	No	Existing:	No
Screentop:	0	Screenbase:	0
Screenmate:	Not Reported	Minwelldia:	0
Maxwelldia:	0		
Locid:	918309		
X:	229145	Y:	80871.203125
Latitude:	38.72807		
Longitude:	-75.081502		
Locationme:	Address Matching-House Number	County:	Sussex
Modgrid:	210-114	Watershed:	Lewes-Rehoboth Canal
Basin:	Inland Bays/Atlantic Ocean	Usgshydrol:	02060010
Licensenum:	4427		
Wellcontra:	Aquatech Water Specialties, LLC		
Owner:	Farmer, William F		
Owneraddre:	13533 Paternal Gift Drive, Highland, MD 20777 US		
Grouttop:	0	Groutbase:	200
Groutmater:	Bentonite	Graveltop:	0
Gravelbase:	0	Gravelmate:	Not Reported
Innercasin:	0	Innercas00:	200
Innercas01:	PVC	Site id:	DE1000000090092

CU496
NNE
1/2 - 1 Mile
Lower

DE WELLS **DE1000000010738**

Objectid:	10738		
Permitnumb:	236171		
Localwelli:	Lot 2	Welltype:	Agricultural - Within CPCN
Dgsid:	Not Reported	Taxid:	3-34-14.09-0020.00
Septicperm:	central	Wellauthco:	3187824
Wellstatus:	Completed		
Estmaxcapa:	20		
Estdailyus:	28800		
Requiresal:	NO	Estconstru:	Not Reported
Proposeddr:	Mud Rotary	Formation:	Undetermined
Aquifer:	Undetermined	Pumpmaker:	Not Reported
Pumpintake:	0	Pumptestra:	50
Pumpratedc:	0		
Pumptestti:	2		
Pumpingwat:	25	Retainwell:	N
Staticwate:	18	Waterlevel:	20110811000000.000
Totaldepth:	120	Totaldep00:	110
Welltermun:	12	Welltermin:	Pitless Adaptor
Replacemen:	N	Replacedwe:	Not Reported
Wellabando:	Not Reported	Wellaban00:	Not Reported

Localid:	Not Reported	Apprecdate:	20110708000000.000
Locreviewd:	20110711103541.000	Proposedco:	20110713000000.000
Permitappr:	20110713000000.000	Actualcons:	Not Reported
Completion:	20110726000000.000	Abandonrep:	Not Reported
Reclassify:	Not Reported	Potable:	No
Testtemp:	No	Gmz:	No
Wellpit:	No	Replacem00:	No
Allocrevie:	No	Sampled:	No
Cpcn:	No	Agprecdist:	No
Floodplain:	No	Smalllot:	No
Injection:	No	Pciv:	No
Emergency:	No	Confined:	No
Reviewable:	No	Existing:	No
Screentop:	100	Screenbase:	110
Screenmate:	PVC	Minwelldia:	4
Maxwelldia:	4		
Locid:	927385		
X:	229145	Y:	80871.203125
Latitude:	38.72807		
Longitude:	-75.0815		
Locationme:	Photo Interpolation-2007 Orthophoto	County:	Sussex
Modgrid:	210-114	Watershed:	Lewes-Rehoboth Canal
Basin:	Inland Bays/Atlantic Ocean	Usgshydrol:	02060010
Licensenum:	4427		
Wellcontra:	Aquatech Water Specialties, LLC		
Owner:	Farmer, William F		
Owneraddre:	13533 Paternal Gift Drive, Highland, MD 20777 US		
Grouttop:	0	Groutbase:	50
Groutmater:	Bentonite	Graveltop:	108
Gravelbase:	110	Gravelmate:	Gravel
Innercasin:	0	Innercas00:	100
Innercas01:	PVC	Site id:	DE1000000010738

497
SSW
1/2 - 1 Mile
Lower

DE WELLS **DE1000000008135**

Objectid:	8135		
Permitnumb:	213688		
Localwelli:	0	Welltype:	Agricultural - Within CPCN
Dgsid:	0	Taxid:	3-34-19.00-1160.00
Septicperm:	Central	Wellauthco:	2902612
Wellstatus:	Completed		
Estmaxcapa:	25		
Estdailyus:	5000		
Requiresal:	NO	Estconstru:	20060308000000.000
Proposeddr:	Mud Rotary	Formation:	Undetermined
Aquifer:	Undetermined	Pumpmaker:	Not Reported
Pumpintake:	0	Pumptestra:	100
Pumpratedc:	0		
Pumptestti:	1		
Pumpingwat:	25	Retainwell:	0
Staticwate:	8	Waterlevel:	20060331000000.000
Totaldepth:	80	Totaldep00:	80
Welltermun:	24	Welltermin:	Pitless Adaptor
Replacemen:	Y	Replacedwe:	Not Reported
Wellabando:	Not Reported	Wellaban00:	Bad Water

Localid:	Not Reported	Apprecdate:	20060308000000.000
Locreviewd:	20060308000000.000	Proposedco:	20060315000000.000
Permitappr:	20060315000000.000	Actualcons:	Not Reported
Completion:	20060410000000.000	Abandonrep:	Not Reported
Reclassify:	Not Reported	Potable:	No
Testtemp:	No	Gmz:	No
Wellpit:	No	Replacem00:	No
Allocrevie:	No	Sampled:	No
Cpcn:	Yes	Agprecdist:	No
Floodplain:	Yes	Smalllot:	No
Injection:	No	Pciv:	No
Emergency:	No	Confined:	No
Reviewable:	No	Existing:	No
Screentop:	59	Screenbase:	79
Screenmate:	PVC	Minwelldia:	4
Maxwelldia:	4		
Locid:	308746		
X:	227815	Y:	77997.296875
Latitude:	38.702225		
Longitude:	-75.096912		
Locationme:	GIS High Accuracy Interpolation	County:	Sussex
Modgrid:	208-104	Watershed:	Rehoboth Bay
Basin:	Inland Bays/Atlantic Ocean	Usgshydrol:	02060010
Licensenum:	14		
Wellcontra:	A C Schultes Of Delaware		
Owner:	Green, Timothy M		
Owneraddre:	Bay Harbor, Lot 5, Rehoboth Beach, DE 19971 US		
Grouttop:	0	Groutbase:	50
Groutmater:	Bentonite	Graveltop:	50
Gravelbase:	80	Gravelmate:	Gravel
Innercasin:	0	Innercas00:	59
Innercas01:	PVC	Site id:	DE1000000008135

498
WSW
1/2 - 1 Mile
Lower

DE WELLS **DE1000000007800**

Objectid:	7800		
Permitnumb:	197164		
Localwelli:	Not Reported	Welltype:	Agricultural - Within CPCN
Dgsid:	Not Reported	Taxid:	Not Reported
Septicperm:	Not Reported	Wellauthco:	Not Reported
Wellstatus:	Permit Expired		
Estmaxcapa:	120		
Estdailyus:	19200		
Requiresal:	NO	Estconstru:	Not Reported
Proposeddr:	Unknown	Formation:	Not Reported
Aquifer:	Not Reported	Pumpmaker:	Not Reported
Pumpintake:	0	Pumptestra:	0
Pumpratedc:	0		
Pumptestti:	0		
Pumpingwat:	0	Retainwell:	0
Staticwate:	0	Waterlevel:	Not Reported
Totaldepth:	0	Totaldep00:	100
Welltermun:	8	Welltermin:	None
Replacemen:	Not Reported	Replacedwe:	Not Reported
Wellabando:	Not Reported	Wellaban00:	Not Reported

Localid:	Duval Blvd	Apprecdate:	20031027000000.000
Locreviewd:	20031027000000.000	Proposedco:	20031027000000.000
Permitappr:	20031027000000.000	Actualcons:	Not Reported
Completion:	Not Reported	Abandonrep:	Not Reported
Reclassify:	Not Reported	Potable:	No
Testtemp:	No	Gmz:	No
Wellpit:	No	Replacem00:	No
Allocrevie:	No	Sampled:	No
Cpcn:	No	Agprecdist:	No
Floodplain:	No	Smalllot:	No
Injection:	No	Pciv:	No
Emergency:	No	Confined:	No
Reviewable:	No	Existing:	No
Screentop:	0	Screenbase:	0
Screenmate:	Not Reported	Minwelldia:	0
Maxwelldia:	0		
Locid:	78001		
X:	226929	Y:	78913.3984375
Latitude:	38.710505		
Longitude:	-75.107059		
Locationme:	GIS High Accuracy Interpolation	County:	Sussex
Modgrid:	208-104	Watershed:	Rehoboth Bay
Basin:	Inland Bays/Atlantic Ocean	Usgshydrol:	02060010
Licensenum:	4266		
Wellcontra:	Burns Well Drilling		
Owner:	Marsh Harbor LLC		
Owneraddre:	5189 West Woodmill Drive, Suite 30, Wilmington, DE 19808 US		
Grouttop:	0	Groutbase:	0
Groutmater:	Not Reported	Graveltop:	0
Gravelbase:	0	Gravelmate:	Not Reported
Innercasin:	0	Innercas00:	0
Innercas01:	Not Reported	Site id:	DE1000000007800

CV499
SW
1/2 - 1 Mile
Lower

DE WELLS **DE1000000010507**

Objectid:	10507		
Permitnumb:	235404		
Localwelli:	Not Reported	Welltype:	Agricultural - Within CPCN
Dgsid:	Not Reported	Taxid:	3-34-19.00-0724.00
Septicperm:	central	Wellauthco:	3991276
Wellstatus:	Completed		
Estmaxcapa:	20		
Estdailyus:	300		
Requiresal:	NO	Estconstru:	Not Reported
Proposeddr:	Mud Rotary	Formation:	Undetermined
Aquifer:	Undetermined	Pumpmaker:	Not Reported
Pumpintake:	0	Pumptestra:	50
Pumpratedc:	0		
Pumptestti:	2		
Pumpingwat:	20	Retainwell:	N
Staticwate:	13	Waterlevel:	20110609000000.000
Totaldepth:	60	Totaldep00:	60
Welltermun:	12	Welltermin:	Pitless Adaptor
Replacemen:	N	Replacedwe:	Not Reported
Wellabando:	Not Reported	Wellaban00:	Not Reported

Localid:	Not Reported	Apprecdate:	20110509000000.000
Locreviewd:	20110509000000.000	Proposedco:	20110513000000.000
Permitappr:	20110513000000.000	Actualcons:	Not Reported
Completion:	20110608000000.000	Abandonrep:	Not Reported
Reclassify:	Not Reported	Potable:	No
Testtemp:	No	Gmz:	No
Wellpit:	No	Replacem00:	No
Allocrevie:	No	Sampled:	No
Cpcn:	Yes	Agprecdist:	No
Floodplain:	No	Smalllot:	No
Injection:	No	Pciv:	No
Emergency:	No	Confined:	No
Reviewable:	No	Existing:	No
Screentop:	52	Screenbase:	60
Screenmate:	PVC	Minwelldia:	4
Maxwelldia:	4		
Locid:	923806		
X:	227291	Y:	78346.296875
Latitude:	38.705385		
Longitude:	-75.102922		
Locationme:	Address Matching-House Number	County:	Sussex
Modgrid:	208-104	Watershed:	Rehoboth Bay
Basin:	Inland Bays/Atlantic Ocean	Usgshydrol:	02060010
Licensenum:	4427		
Wellcontra:	Aquatech Water Specialties, LLC		
Owner:	Anderson, Louis H		
Owneraddre:	149 Blackpool Road, Rehoboth Beach, DE 19971 US		
Grouttop:	0	Groutbase:	20
Groutmater:	Bentonite	Graveltop:	50
Gravelbase:	60	Gravelmate:	Gravel
Innercasin:	0	Innercas00:	52
Innercas01:	PVC	Site id:	DE1000000010507

500
SE
1/2 - 1 Mile
Lower

DE WELLS **DE1000000014646**

Objectid:	14646		
Permitnumb:	237491		
Localwelli:	Not Reported	Welltype:	Dewater - Standard
Dgsid:	Not Reported	Taxid:	3-34-20.10-0004.00
Septicperm:	Not Reported	Wellauthco:	4275294
Wellstatus:	Well Abandoned		
Estmaxcapa:	0		
Estdailyus:	48960		
Requiresal:	NO	Estconstru:	20111101000000.000
Proposeddr:	Washed	Formation:	Not Reported
Aquifer:	Not Reported	Pumpmaker:	Not Reported
Pumpintake:	0	Pumptestra:	0
Pumpratedc:	0		
Pumptestti:	0		
Pumpingwat:	0	Retainwell:	Not Reported
Staticwate:	0	Waterlevel:	Not Reported
Totaldepth:	18	Totaldep00:	15
Welltermun:	0	Welltermin:	Not Reported
Replacemen:	Not Reported	Replacedwe:	Not Reported
Wellabando:	Not Reported	Wellaban00:	Not Reported

Localid:	Not Reported	Apprecdate:	20111101090137.000
Locreviewd:	20111101090137.000	Proposedco:	20111101090137.000
Permitappr:	20111101000000.000	Actualcons:	Not Reported
Completion:	20111216000000.000	Abandonrep:	20120111000000.000
Reclassify:	Not Reported	Potable:	No
Testtemp:	Yes	Gmz:	No
Wellpit:	No	Replacem00:	No
Allocrevie:	Yes	Sampled:	No
Cpcn:	Yes	Agprecdist:	No
Floodplain:	No	Smalllot:	No
Injection:	No	Pciv:	No
Emergency:	No	Confined:	No
Reviewable:	Yes	Existing:	No
Screentop:	0	Screenbase:	0
Screenmate:	Not Reported	Minwelldia:	0
Maxwelldia:	0		
Locid:	936113		
X:	229443.09375	Y:	78250.8671875
Latitude:	38.704456		
Longitude:	-75.078182		
Locationme:	Address Matching-House Number	County:	Sussex
Modgrid:	218-106	Watershed:	Lewes-Rehoboth Canal
Basin:	Inland Bays/Atlantic Ocean	Usgshydrol:	02060010
Licensenum:	5427		
Wellcontra:	Harry Caswell Inc		
Owner:	Blackburn, Fifi		
Owneraddre:	160 Old Wharf Road, Ocean City, MD 21842 US		
Grouttop:	0	Groutbase:	0
Groutmater:	Not Reported	Graveltop:	0
Gravelbase:	0	Gravelmate:	Not Reported
Innercasin:	0	Innercas00:	0
Innercas01:	Not Reported	Site id:	DE1000000014646

CY501
SSE
1/2 - 1 Mile
Lower

DE WELLS **DE1000000007425**

Objectid:	7425		
Permitnumb:	175249		
Localwelli:	Not Reported	Welltype:	Agricultural - Within CPCN
Dgsid:	Not Reported	Taxid:	Not Reported
Septicperm:	Not Reported	Wellauthco:	Not Reported
Wellstatus:	Permit Expired		
Estmaxcapa:	35		
Estdailyus:	10000		
Requiresal:	NO	Estconstru:	Not Reported
Proposeddr:	Unknown	Formation:	Not Reported
Aquifer:	Not Reported	Pumpmaker:	Not Reported
Pumpintake:	0	Pumptestra:	0
Pumpratedc:	0		
Pumptestti:	0		
Pumpingwat:	0	Retainwell:	0
Staticwate:	0	Waterlevel:	Not Reported
Totaldepth:	0	Totaldep00:	100
Welltermun:	8	Welltermin:	None
Replacemen:	Not Reported	Replacedwe:	Not Reported
Wellabando:	Not Reported	Wellaban00:	Not Reported

Localid:	Well #2	Apprecdate:	20001027000000.000
Locreviewd:	20001027000000.000	Proposedco:	20001027000000.000
Permitappr:	20001027000000.000	Actualcons:	Not Reported
Completion:	Not Reported	Abandonrep:	Not Reported
Reclassify:	Not Reported	Potable:	No
Testtemp:	No	Gmz:	No
Wellpit:	No	Replacem00:	No
Allocrevie:	No	Sampled:	No
Cpcn:	No	Agprecdist:	No
Floodplain:	No	Smalllot:	No
Injection:	No	Pciv:	No
Emergency:	No	Confined:	No
Reviewable:	No	Existing:	No
Screentop:	0	Screenbase:	0
Screenmate:	Not Reported	Minwelldia:	0
Maxwelldia:	0		
Locid:	66206		
X:	228767	Y:	77911.6015625
Latitude:	38.701422		
Longitude:	-75.08597		
Locationme:	GIS High Accuracy Interpolation	County:	Sussex
Modgrid:	216-106	Watershed:	Rehoboth Bay
Basin:	Inland Bays/Atlantic Ocean	Usgshydrol:	02060010
Licensenum:	8		
Wellcontra:	Allied Water Services		
Owner:	Sussex County Engineering		
Owneraddre:	PO Box 589, Georgetown, DE 19947 US		
Grouttop:	0	Groutbase:	0
Groutmater:	Not Reported	Graveltop:	0
Gravelbase:	0	Gravelmate:	Not Reported
Innercasin:	0	Innercas00:	0
Innercas01:	Not Reported	Site id:	DE1000000007425

CU502
NNE
1/2 - 1 Mile
Lower

DE WELLS **DE1000000003645**

Objectid:	3645		
Permitnumb:	165638		
Localwelli:	Not Reported	Welltype:	Agricultural - Standard
Dgsid:	Not Reported	Taxid:	Not Reported
Septicperm:	Not Reported	Wellauthco:	Not Reported
Wellstatus:	Active		
Estmaxcapa:	50		
Estdailyus:	1500		
Requiresal:	NO	Estconstru:	19990616000000.000
Proposeddr:	Mud Rotary	Formation:	Undetermined
Aquifer:	Undetermined	Pumpmaker:	Not Reported
Pumpintake:	30	Pumptestra:	50
Pumpratedc:	25		
Pumptestti:	2		
Pumpingwat:	5	Retainwell:	0
Staticwate:	4	Waterlevel:	19990616000000.000
Totaldepth:	0	Totaldep00:	140
Welltermun:	24	Welltermin:	Pitless Adaptor
Replacemen:	Not Reported	Replacedwe:	Not Reported
Wellabando:	Not Reported	Wellaban00:	Not Reported

Localid:	lot 11	Apprecdate:	19990608000000.000
Locreviewd:	19990608000000.000	Proposedco:	19990608000000.000
Permitappr:	19990608000000.000	Actualcons:	Not Reported
Completion:	19990616000000.000	Abandonrep:	Not Reported
Reclassify:	Not Reported	Potable:	No
Testtemp:	No	Gmz:	No
Wellpit:	No	Replacem00:	No
Allocrevie:	No	Sampled:	No
Cpcn:	No	Agprecdist:	No
Floodplain:	No	Smalllot:	No
Injection:	No	Pciv:	No
Emergency:	No	Confined:	No
Reviewable:	No	Existing:	No
Screentop:	128	Screenbase:	138
Screenmate:	PVC	Minwelldia:	4
Maxwelldia:	4		
Locid:	60926		
X:	229221.296875	Y:	80838.21875
Latitude:	38.727771		
Longitude:	-75.080624		
Locationme:	GIS High Accuracy Interpolation	County:	Sussex
Modgrid:	210-114	Watershed:	Lewes-Rehoboth Canal
Basin:	Inland Bays/Atlantic Ocean	Usgshydrol:	02060010
Licensenum:	8		
Wellcontra:	Allied Water Services		
Owner:	Belser, Dana		
Owneraddre:	4270 C Route 1, Rehoboth Beach, DE 19971 US		
Grouttop:	0	Groutbase:	100
Groutmater:	Bentonite	Graveltop:	123
Gravelbase:	138	Gravelmate:	Gravel
Innercasin:	0	Innercas00:	128
Innercas01:	PVC	Site id:	DE1000000003645

CZ503
West
1/2 - 1 Mile
Higher

FED USGS **USGS40000231144**

Org. Identifier:	USGS-MD		
Formal name:	USGS Maryland Water Science Center		
Monloc Identifier:	USGS-384258075063101		
Monloc name:	Oi24-06		
Monloc type:	Well		
Monloc desc:	DGS Lat/Long:N384258W750631F		
Huc code:	02060010	Drainagearea value:	Not Reported
Drainagearea Units:	Not Reported	Contrib drainagearea:	Not Reported
Contrib drainagearea units:	Not Reported	Latitude:	38.7162232
Longitude:	-75.1082374	Sourcemap scale:	24000
Horiz Acc measure:	5	Horiz Acc measure units:	seconds
Horiz Collection method:	Interpolated from map		
Horiz coord refsys:	NAD83	Vert measure val:	25
Vert measure units:	feet	Vertacc measure val:	10
Vert accmeasure units:	feet		
Vertcollection method:	Interpolated from topographic map		
Vert coord refsys:	NGVD29	Countrycode:	US
Aquifername:	Northern Atlantic Coastal Plain aquifer system		
Formation type:	Manokin Aquifer		

Aquifer type:	Not Reported		
Construction date:	19751024	Welldepth:	250
Welldepth units:	ft	Wellholedepth:	390
Wellholedepth units:	ft		

Ground-water levels, Number of Measurements: 0

CZ504
West
1/2 - 1 Mile
Higher

DE WELLS **DE1000000133227**

Objectid:	133227		
Permitnumb:	225803		
Localwelli:	Not Reported	Welltype:	Soil Borings - Standard
Dgsid:	Not Reported	Taxid:	3-34-13.00-0349.00
Septicperm:	Not Reported	Wellauthco:	3237648
Wellstatus:	Completed		
Estmaxcapa:	0		
Estdailyus:	0		
Requiresal:	NO	Estconstru:	Not Reported
Proposeddr:	Mud Rotary	Formation:	Not Reported
Aquifer:	Not Reported	Pumpmaker:	Not Reported
Pumpintake:	0	Pumptestra:	0
Pumpratedc:	0		
Pumptestti:	0		
Pumpingwat:	0	Retainwell:	N
Staticwate:	0	Waterlevel:	20081121000000.000
Totaldepth:	135	Totaldep00:	150
Welltermun:	0	Welltermin:	None
Replacemen:	N	Replacedwe:	Not Reported
Wellabando:	Not Reported	Wellaban00:	Not Reported
Localid:	Not Reported	Apprecdate:	20080917000000.000
Locreviewd:	20080917000000.000	Proposedco:	20080917000000.000
Permitappr:	20080917000000.000	Actualcons:	Not Reported
Completion:	20081119000000.000	Abandonrep:	Not Reported
Reclassify:	Not Reported	Potable:	No
Testtemp:	No	Gmz:	No
Wellpit:	No	Replacem00:	No
Allocrevie:	No	Sampled:	No
Cpcn:	Yes	Agprecdist:	No
Floodplain:	No	Smalllot:	No
Injection:	No	Pciv:	Yes
Emergency:	No	Confined:	No
Reviewable:	No	Existing:	No
Screentop:	0	Screenbase:	0
Screenmate:	Not Reported	Minwelldia:	0
Maxwelldia:	0		
Locid:	591966		
X:	226823	Y:	79579.296875
Latitude:	38.716506		
Longitude:	-75.108254		
Locationme:	Address Matching-House Number	County:	Sussex
Modgrid:	208-112	Watershed:	Lewes-Rehoboth Canal
Basin:	Inland Bays/Atlantic Ocean	Usgshydrol:	02060010
Licensenum:	14		
Wellcontra:	A C Schultes Of Delaware		
Owner:	City Of Rehoboth Beach		
Owneraddre:	Not Reported		
Grouttop:	0	Groutbase:	0
Groutmater:	Not Reported	Graveltop:	0
Gravelbase:	0	Gravelmate:	Not Reported

Innercasin:	0	Innercas00:	0
Innercas01:	Not Reported	Site id:	DE1000000133227

CU505
NNE **DE WELLS** **DE1000000003738**
1/2 - 1 Mile
Lower

Objectid:	3738		
Permitnumb:	167657		
Localwelli:	Not Reported	Welltype:	Agricultural - Standard
Dgsid:	Not Reported	Taxid:	Not Reported
Septicperm:	Not Reported	Wellauthco:	Not Reported
Wellstatus:	Active		
Estmaxcapa:	20		
Estdailyus:	2500		
Requiresal:	NO	Estconstru:	19990918000000.000
Proposeddr:	Mud Rotary	Formation:	Undetermined
Aquifer:	Undetermined	Pumpmaker:	Not Reported
Pumpintake:	30	Pumptestra:	50
Pumpratedc:	20		
Pumptestti:	2		
Pumpingwat:	25	Retainwell:	0
Staticwate:	13	Waterlevel:	19990918000000.000
Totaldepth:	0	Totaldep00:	120
Welltermun:	0	Welltermin:	Pitless Adaptor
Replacemen:	Not Reported	Replacedwe:	Not Reported
Wellabando:	Not Reported	Wellaban00:	Not Reported
Localid:	lot 10	Apprecdate:	19990909000000.000
Locreviewd:	19990909000000.000	Proposedco:	19990909000000.000
Permitappr:	19990909000000.000	Actualcons:	Not Reported
Completion:	19990918000000.000	Abandonrep:	Not Reported
Reclassify:	Not Reported	Potable:	No
Testtemp:	No	Gmz:	No
Wellpit:	No	Replacem00:	No
Allocrevie:	No	Sampled:	No
Cpcn:	No	Agprecdist:	No
Floodplain:	No	Smalllot:	No
Injection:	No	Pciv:	No
Emergency:	No	Confined:	No
Reviewable:	No	Existing:	No
Screentop:	112	Screenbase:	120
Screenmate:	None	Minwelldia:	4
Maxwelldia:	4		
Locid:	61932		
X:	229224	Y:	80844.3984375
Latitude:	38.727826		
Longitude:	-75.080592		
Locationme:	GIS High Accuracy Interpolation	County:	Sussex
Modgrid:	210-114	Watershed:	Lewes-Rehoboth Canal
Basin:	Inland Bays/Atlantic Ocean	Usgshydrol:	02060010
Licensenum:	1		
Wellcontra:	White Drilling Corporation		
Owner:	Belser, Dana		
Owneraddre:	4270 C Route 1, Rehoboth Beach, DE 19971 US		
Grouttop:	0	Groutbase:	110
Groutmater:	Bentonite	Graveltop:	110
Gravelbase:	120	Gravelmate:	Gravel

Innercasin:	0	Innercas00:	0
Innercas01:	Not Reported	Site id:	DE1000000003738

CY506 **DE WELLS** **DE1000000007424**
SSE
1/2 - 1 Mile
Lower

Objectid:	7424		
Permitnumb:	175245		
Localwelli:	Not Reported	Welltype:	Agricultural - Within CPCN
Dgsid:	Not Reported	Taxid:	Not Reported
Septicperm:	Not Reported	Wellauthco:	Not Reported
Wellstatus:	Permit Expired		
Estmaxcapa:	35		
Estdailyus:	10000		
Requiresal:	NO	Estconstru:	Not Reported
Proposeddr:	Unknown	Formation:	Not Reported
Aquifer:	Not Reported	Pumpmaker:	Not Reported
Pumpintake:	0	Pumptestra:	0
Pumpratedc:	0		
Pumptestti:	0		
Pumpingwat:	0	Retainwell:	0
Staticwate:	0	Waterlevel:	Not Reported
Totaldepth:	0	Totaldep00:	110
Welltermun:	8	Welltermin:	None
Replacemen:	Y	Replacedwe:	Not Reported
Wellabando:	Not Reported	Wellaban00:	Not Reported
Localid:	Well #1	Apprecdate:	20001027000000.000
Locreviewd:	20001027000000.000	Proposedco:	20001027000000.000
Permitappr:	20001027000000.000	Actualcons:	Not Reported
Completion:	Not Reported	Abandonrep:	Not Reported
Reclassify:	Not Reported	Potable:	No
Testtemp:	No	Gmz:	No
Wellpit:	No	Replacem00:	No
Allocrevie:	No	Sampled:	No
Cpcn:	No	Agprecdist:	No
Floodplain:	No	Smalllot:	No
Injection:	No	Pciv:	No
Emergency:	No	Confined:	No
Reviewable:	No	Existing:	No
Screentop:	0	Screenbase:	0
Screenmate:	Not Reported	Minwelldia:	0
Maxwelldia:	0		
Locid:	66205		
X:	228769	Y:	77904.8984375
Latitude:	38.701362		
Longitude:	-75.085947		
Locationme:	GIS High Accuracy Interpolation	County:	Sussex
Modgrid:	216-106	Watershed:	Rehoboth Bay
Basin:	Inland Bays/Atlantic Ocean	Usgshydrol:	02060010
Licensenum:	8		
Wellcontra:	Allied Water Services		
Owner:	Sussex County Engineering		
Owneraddre:	PO Box 589, Georgetown, DE 19947 US		
Grouttop:	0	Groutbase:	0
Groutmater:	Not Reported	Graveltop:	0
Gravelbase:	0	Gravelmate:	Not Reported

Innercasin:	0	Innercas00:	0
Innercas01:	Not Reported	Site id:	DE1000000007424

CV507
SW
1/2 - 1 Mile
Lower

DE WELLS **DE1000000013440**

Objectid:	13440		
Permitnumb:	189109		
Localwelli:	Not Reported	Welltype:	Dewater - Standard
Dgsid:	Not Reported	Taxid:	Not Reported
Septicperm:	Not Reported	Wellauthco:	Not Reported
Wellstatus:	Permit Expired		
Estmaxcapa:	200		
Estdailyus:	0		
Requiresal:	NO	Estconstru:	Not Reported
Proposeddr:	Unknown	Formation:	Not Reported
Aquifer:	Not Reported	Pumpmaker:	Not Reported
Pumpintake:	0	Pumptestra:	0
Pumpratedc:	0		
Pumptestti:	0		
Pumpingwat:	0	Retainwell:	0
Staticwate:	0	Waterlevel:	Not Reported
Totaldepth:	0	Totaldep00:	17
Welltermun:	12	Welltermin:	None
Replacemen:	Not Reported	Replacedwe:	Not Reported
Wellabando:	Not Reported	Wellaban00:	Not Reported
Localid:	Country club rd	Apprecdate:	20020910000000.000
Locreviewd:	20020910000000.000	Proposedco:	20020910000000.000
Permitappr:	20020910000000.000	Actualcons:	Not Reported
Completion:	Not Reported	Abandonrep:	Not Reported
Reclassify:	Not Reported	Potable:	No
Testtemp:	No	Gmz:	No
Wellpit:	No	Replacem00:	No
Allocrevie:	No	Sampled:	No
Cpcn:	No	Agprecdist:	No
Floodplain:	No	Smalllot:	No
Injection:	No	Pciv:	No
Emergency:	No	Confined:	No
Reviewable:	No	Existing:	No
Screentop:	0	Screenbase:	0
Screenmate:	Not Reported	Minwelldia:	0
Maxwelldia:	0		
Locid:	73802		
X:	227242	Y:	78376.296875
Latitude:	38.705657		
Longitude:	-75.103482		
Locationme:	GIS High Accuracy Interpolation	County:	Sussex
Modgrid:	208-104	Watershed:	Rehoboth Bay
Basin:	Inland Bays/Atlantic Ocean	Usgshydrol:	02060010
Licensenum:	384		
Wellcontra:	Teal Construction Inc		
Owner:	Sussex County		
Owneraddre:	2 The Circle, PO Box 589, Georgetown, DE 19947 US		
Grouttop:	0	Groutbase:	0
Groutmater:	Not Reported	Graveltop:	0
Gravelbase:	0	Gravelmate:	Not Reported

Innercasin:	0	Innercas00:	0
Innercas01:	Not Reported	Site id:	DE1000000013440

508
SE **DE WELLS** **DE1000000003371**
1/2 - 1 Mile
Lower

Objectid:	3371		
Permitnumb:	158556		
Localwelli:	Not Reported	Welltype:	Agricultural - Standard
Dgsid:	Not Reported	Taxid:	Not Reported
Septicperm:	Not Reported	Wellauthco:	Not Reported
Wellstatus:	Active		
Estmaxcapa:	30		
Estdailyus:	3000		
Requiresal:	NO	Estconstru:	19980611000000.000
Proposeddr:	Mud Rotary	Formation:	Undetermined
Aquifer:	Undetermined	Pumpmaker:	Not Reported
Pumpintake:	20	Pumptestra:	15
Pumpratedc:	30		
Pumptestti:	2		
Pumpingwat:	16	Retainwell:	1
Staticwate:	-14	Waterlevel:	19980611000000.000
Totaldepth:	0	Totaldep00:	55
Welltermun:	8	Welltermin:	Pitless Adaptor
Replacemen:	Not Reported	Replacedwe:	Not Reported
Wellabando:	Not Reported	Wellaban00:	Not Reported
Localid:	lot 1	Apprecdate:	19980528000000.000
Locreviewd:	19980528000000.000	Proposedco:	19980528000000.000
Permitappr:	19980528000000.000	Actualcons:	Not Reported
Completion:	19980611000000.000	Abandonrep:	Not Reported
Reclassify:	Not Reported	Potable:	No
Testtemp:	No	Gmz:	No
Wellpit:	No	Replacem00:	No
Allocrevie:	No	Sampled:	No
Cpcn:	No	Agprecdist:	No
Floodplain:	No	Smalllot:	No
Injection:	No	Pciv:	No
Emergency:	No	Confined:	No
Reviewable:	No	Existing:	No
Screentop:	35	Screenbase:	45
Screenmate:	PVC	Minwelldia:	4
Maxwelldia:	4		
Locid:	57674		
X:	229704	Y:	78509.421875
Latitude:	38.706777		
Longitude:	-75.075172		
Locationme:	GIS High Accuracy Interpolation	County:	Sussex
Modgrid:	222-100	Watershed:	Lewes-Rehoboth Canal
Basin:	Inland Bays/Atlantic Ocean	Usgshydrol:	02060010
Licensenum:	8		
Wellcontra:	Allied Water Services		
Owner:	Jenney, Meredith		
Owneraddre:	2 Penn Street, Rehoboth Beach, DE 19971 US		
Grouttop:	0	Groutbase:	25
Groutmater:	Bentonite	Graveltop:	30
Gravelbase:	45	Gravelmate:	Gravel

Innercasin:	0	Innercas00:	35
Innercas01:	PVC	Site id:	DE1000000003371

CW509 **DE WELLS** **DE1000000007379**
NNE
1/2 - 1 Mile
Lower

Objectid:	7379		
Permitnumb:	172074		
Localwelli:	Not Reported	Welltype:	Agricultural - Within CPCN
Dgsid:	Not Reported	Taxid:	Not Reported
Septicperm:	Not Reported	Wellauthco:	Not Reported
Wellstatus:	Active		
Estmaxcapa:	10		
Estdailyus:	200		
Requiresal:	NO	Estconstru:	20000518000000.000
Proposeddr:	Mud Rotary	Formation:	Undetermined
Aquifer:	Undetermined	Pumpmaker:	Not Reported
Pumpintake:	40	Pumptestra:	75
Pumpratedc:	20		
Pumptestti:	2		
Pumpingwat:	19	Retainwell:	0
Staticwate:	6	Waterlevel:	20000518000000.000
Totaldepth:	0	Totaldep00:	103
Welltermun:	24	Welltermin:	Pitless Adaptor
Replacemen:	Not Reported	Replacedwe:	Not Reported
Wellabando:	Not Reported	Wellaban00:	Not Reported
Localid:	Tidewaters	Apprecdate:	20000510000000.000
Locreviewd:	20000510000000.000	Proposedco:	20000510000000.000
Permitappr:	20000510000000.000	Actualcons:	Not Reported
Completion:	20000518000000.000	Abandonrep:	Not Reported
Reclassify:	Not Reported	Potable:	No
Testtemp:	No	Gmz:	No
Wellpit:	No	Replacem00:	No
Allocrevie:	No	Sampled:	No
Cpcn:	No	Agprecdist:	No
Floodplain:	No	Smalllot:	No
Injection:	No	Pciv:	No
Emergency:	No	Confined:	No
Reviewable:	No	Existing:	No
Screentop:	93	Screenbase:	103
Screenmate:	PVC	Minwelldia:	4
Maxwelldia:	4		
Locid:	64510		
X:	228946	Y:	80983.296875
Latitude:	38.729087		
Longitude:	-75.083784		
Locationme:	GIS High Accuracy Interpolation	County:	Sussex
Modgrid:	210-114	Watershed:	Lewes-Rehoboth Canal
Basin:	Inland Bays/Atlantic Ocean	Usgshydrol:	02060010
Licensenum:	789		
Wellcontra:	Atlantic Well Drilling Inc		
Owner:	Canton, Steve		
Owneraddre:	23 Tidewaters, Rehoboth Beach, DE 19971 US		
Grouttop:	0	Groutbase:	75
Groutmater:	Bentonite	Graveltop:	81
Gravelbase:	103	Gravelmate:	Gravel

Innercasin:	93	Innercas00:	93
Innercas01:	PVC	Site id:	DE1000000007379

GEOCHECK® - PHYSICAL SETTING SOURCE MAP FINDINGS
RADON

AREA RADON INFORMATION

State Database: DE Radon

Radon Test Results

Zipcode	Num Tests	< 4 pCi/L	4 - 10	10 - 20	> 20 pCi/L
19971	82	80	2	0	0

EPA Region 3 Statistical Summary Readings for Zip Code: 19971

Number of sites tested: 82.

Maximum Radon Level: 8.1 pCi/L.
Minimum Radon Level: 0.1 pCi/L.

pCi/L <4	pCi/L 4-10	pCi/L 10-20	pCi/L 20-50	pCi/L 50-100	pCi/L >100
80 (97.56%)	2 (2.44%)	0 (0.00%)	0 (0.00%)	0 (0.00%)	0 (0.00%)

Federal EPA Radon Zone for SUSSEX County: 3

Note: Zone 1 indoor average level > 4 pCi/L.
: Zone 2 indoor average level >= 2 pCi/L and <= 4 pCi/L.
: Zone 3 indoor average level < 2 pCi/L.

PHYSICAL SETTING SOURCE RECORDS SEARCHED

TOPOGRAPHIC INFORMATION

USGS 7.5' Digital Elevation Model (DEM)
Source: United States Geologic Survey
EDR acquired the USGS 7.5' Digital Elevation Model in 2002 and updated it in 2006. The 7.5 minute DEM corresponds to the USGS 1:24,000- and 1:25,000-scale topographic quadrangle maps. The DEM provides elevation data with consistent elevation units and projection.

Current USGS 7.5 Minute Topographic Map
Source: U.S. Geological Survey

HYDROLOGIC INFORMATION

Flood Zone Data: This data was obtained from the Federal Emergency Management Agency (FEMA). It depicts 100-year and 500-year flood zones as defined by FEMA. It includes the National Flood Hazard Layer (NFHL) which incorporates Flood Insurance Rate Map (FIRM) data and Q3 data from FEMA in areas not covered by NFHL.
Source: FEMA
Telephone: 877-336-2627
Date of Government Version: 2003, 2015

NWI: National Wetlands Inventory. This data, available in select counties across the country, was obtained by EDR in 2002, 2005 and 2010 from the U.S. Fish and Wildlife Service.

State Wetlands Data: Statewide Wetlands Mapping Project
Source: Dept. of Natural Resources & Environmental Conservation
Telephone: 302-739-4691

HYDROGEOLOGIC INFORMATION

AQUIFLOW^{R} Information System
Source: EDR proprietary database of groundwater flow information
EDR has developed the AQUIFLOW Information System (AIS) to provide data on the general direction of groundwater flow at specific points. EDR has reviewed reports submitted to regulatory authorities at select sites and has extracted the date of the report, hydrogeologically determined groundwater flow direction and depth to water table information.

GEOLOGIC INFORMATION

Geologic Age and Rock Stratigraphic Unit
Source: P.G. Schruben, R.E. Arndt and W.J. Bawiec, Geology of the Conterminous U.S. at 1:2,500,000 Scale - A digital representation of the 1974 P.B. King and H.M. Beikman Map, USGS Digital Data Series DDS - 11 (1994).

STATSGO: State Soil Geographic Database
Source: Department of Agriculture, Natural Resources Conservation Service (NRCS)
The U.S. Department of Agriculture's (USDA) Natural Resources Conservation Service (NRCS) leads the national Conservation Soil Survey (NCSS) and is responsible for collecting, storing, maintaining and distributing soil survey information for privately owned lands in the United States. A soil map in a soil survey is a representation of soil patterns in a landscape. Soil maps for STATSGO are compiled by generalizing more detailed (SSURGO) soil survey maps.

SSURGO: Soil Survey Geographic Database
Source: Department of Agriculture, Natural Resources Conservation Service (NRCS)
Telephone: 800-672-5559
SSURGO is the most detailed level of mapping done by the Natural Resources Conservation Service, mapping scales generally range from 1:12,000 to 1:63,360. Field mapping methods using national standards are used to construct the soil maps in the Soil Survey Geographic (SSURGO) database. SSURGO digitizing duplicates the original soil survey maps. This level of mapping is designed for use by landowners, townships and county natural resource planning and management.

PHYSICAL SETTING SOURCE RECORDS SEARCHED

LOCAL / REGIONAL WATER AGENCY RECORDS

FEDERAL WATER WELLS

PWS: Public Water Systems
Source: EPA/Office of Drinking Water
Telephone: 202-564-3750
Public Water System data from the Federal Reporting Data System. A PWS is any water system which provides water to at least 25 people for at least 60 days annually. PWSs provide water from wells, rivers and other sources.

PWS ENF: Public Water Systems Violation and Enforcement Data
Source: EPA/Office of Drinking Water
Telephone: 202-564-3750
Violation and Enforcement data for Public Water Systems from the Safe Drinking Water Information System (SDWIS) after August 1995. Prior to August 1995, the data came from the Federal Reporting Data System (FRDS).

USGS Water Wells: USGS National Water Inventory System (NWIS)
This database contains descriptive information on sites where the USGS collects or has collected data on surface water and/or groundwater. The groundwater data includes information on wells, springs, and other sources of groundwater.

STATE RECORDS

Delaware Water Well Data
Source: Department of Natural Resources and Environmental Conservation
Telephone: 302-739-4860

OTHER STATE DATABASE INFORMATION

RADON

State Database: DE Radon
Source: Division of Public Health
Telephone: 302-739-4731
Radon Screening Survey of Private Dwellings

Area Radon Information
Source: USGS
Telephone: 703-356-4020
The National Radon Database has been developed by the U.S. Environmental Protection Agency (USEPA) and is a compilation of the EPA/State Residential Radon Survey and the National Residential Radon Survey. The study covers the years 1986 - 1992. Where necessary data has been supplemented by information collected at private sources such as universities and research institutions.

EPA Radon Zones
Source: EPA
Telephone: 703-356-4020
Sections 307 & 309 of IRAA directed EPA to list and identify areas of U.S. with the potential for elevated indoor radon levels.

EPA Region 3 Statistical Summary Readings
Source: Region 3 EPA
Telephone: 215-814-2082
Radon readings for Delaware, D.C., Maryland, Pennsylvania, Virginia and West Virginia.

OTHER

Airport Landing Facilities: Private and public use landing facilities
Source: Federal Aviation Administration, 800-457-6656

Epicenters: World earthquake epicenters, Richter 5 or greater
Source: Department of Commerce, National Oceanic and Atmospheric Administration

Earthquake Fault Lines: The fault lines displayed on EDR's Topographic map are digitized quaternary faultlines, prepared in 1975 by the United State Geological Survey

PHYSICAL SETTING SOURCE RECORDS SEARCHED

STREET AND ADDRESS INFORMATION

© 2015 TomTom North America, Inc. All rights reserved. This material is proprietary and the subject of copyright protection and other intellectual property rights owned by or licensed to Tele Atlas North America, Inc. The use of this material is subject to the terms of a license agreement. You will be held liable for any unauthorized copying or disclosure of this material.

APPENDIX C

SUPPORTING DOCUMENTATION

Historic Maps

Image Provided By EDR Certified Sanborns



Boundaries are approximate

Pennoni

SANBORN - 1922

413-417 Rehoboth Avenue
Rehoboth Beach, Delaware 19971
7/31/2018

Image Provided By EDR Certified Sanborns

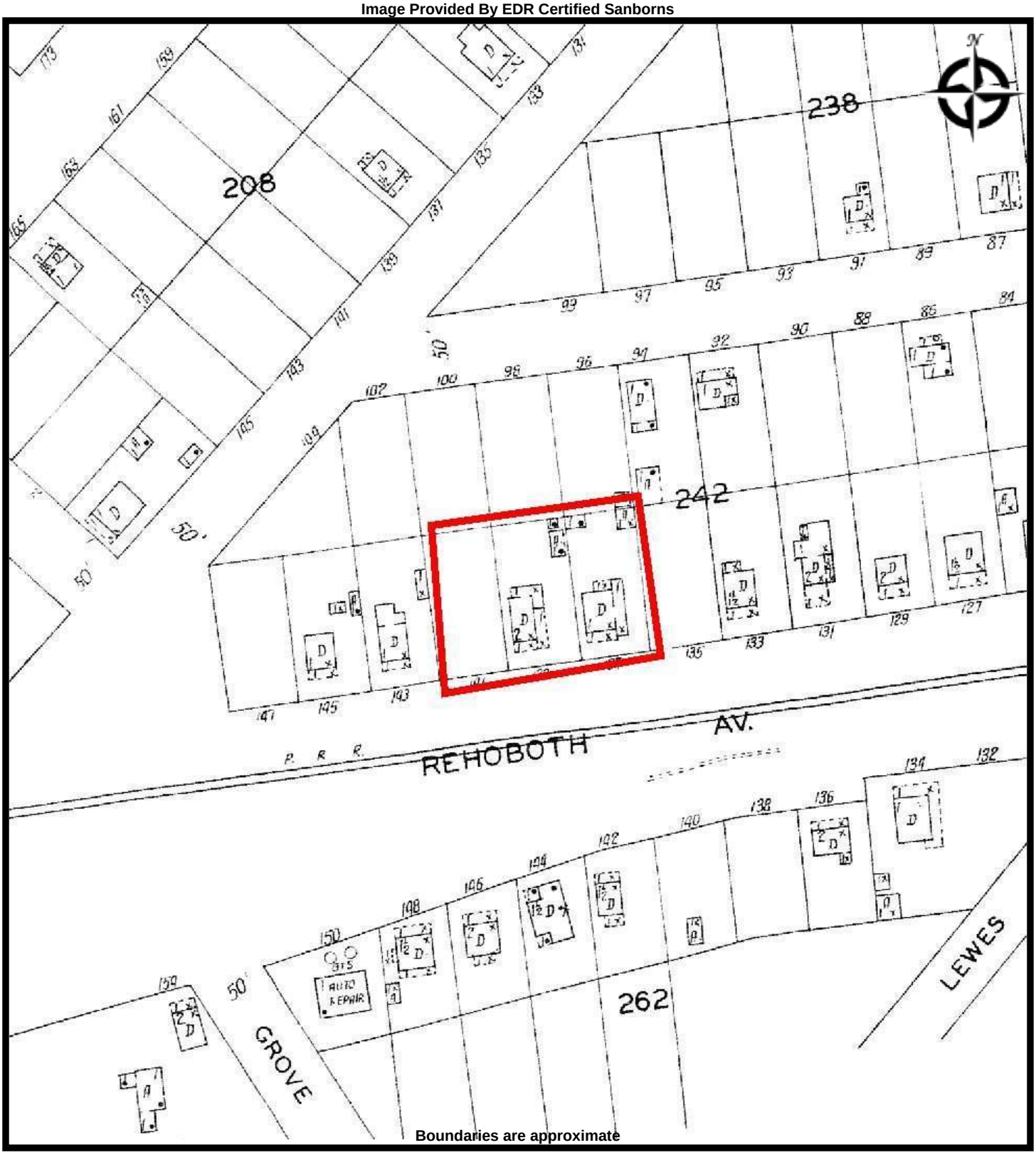

Boundaries are approximate

Pennoni

SANBORN - 1931

413-417 Rehoboth Avenue
Rehoboth Beach, Delaware 19971
7/31/2018

Image Provided By EDR Certified Sanborns

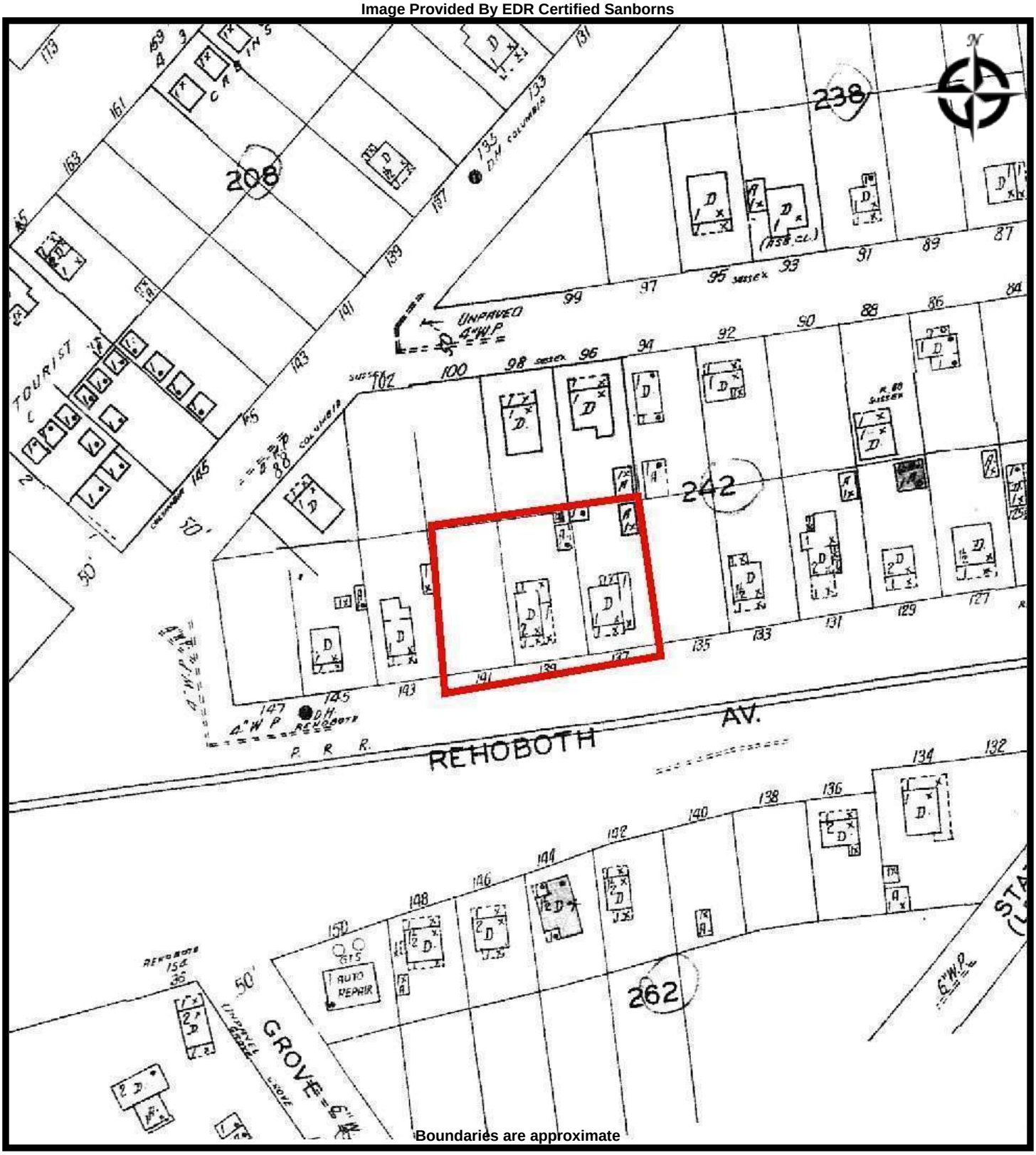

Pennoni

SANBORN - 1945

413-417 Rehoboth Avenue
Rehoboth Beach, Delaware 19971
7/31/2018

Image Provided By EDR Certified Sanborns

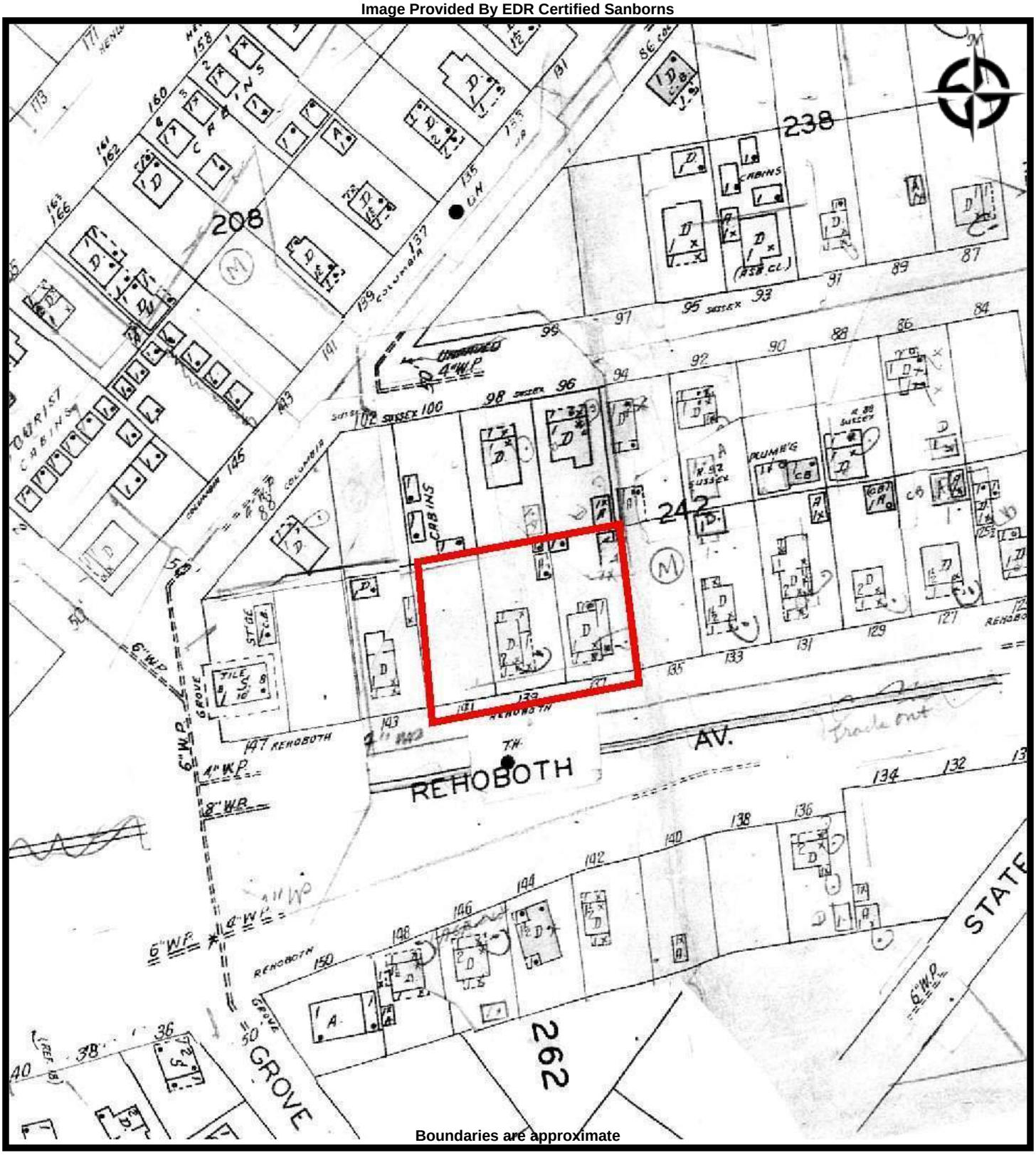

Boundaries are approximate

Pennoni

SANBORN - 1960

413-417 Rehoboth Avenue
Rehoboth Beach, Delaware 19971
7/31/2018

Property Detail Report

Property Detail Report

413 Rehoboth Ave, Rehoboth Beach, DE 19971-3125

APN: 334-13.20-164.00

Reference ID: CSTCO18001
Sussex County Data as of: 06/22/2018

Owner Information

Owner Name:	Hkkw LP	For Sale:	$759,000
Vesting:	Partnership		
Mailing Address:	205 Norfolk St, Rehoboth Beach, DE 19971-3013		

Location Information

Legal Description:	Rehoboth Ave. Lot 137 W/Imp. Reh Bch Cp Mtg Assn			County:	Sussex, DE
APN:	334-13.20-164.00	Alternate APN:		Census Tract / Block:	051101 / 3043
Munic / Twnshp:	Rehoboth	Twnshp-Rng-Sec:		Legal Lot / Block:	137 /
Subdivision:	Rehoboth Ave	Tract #:		Legal Book / Page:	
Neighborhood:		School District:	Cape Henlopen School District		
Elementary School:	Rehoboth Elementar...	Middle School:	Rehoboth Elementar...	High School:	Cape Henlopen High...

Last Transfer / Conveyance - Current Owner

Transfer / Rec Date:	Price:	Transfer Doc #:	
Buyer Name:	Seller Name:	Deed Type:	

Last Market Sale

Sale / Rec Date:	Sale Price / Type:	Deed Type:	
Multi / Split Sale:	Price / Sq. Ft.:	New Construction:	
1st Mtg Amt / Type:	1st Mtg Rate / Type:	1st Mtg Doc #:	N/A
2nd Mtg Amt / Type:	2nd Mtg Rate / Type:	Sale Doc #:	N/A
Seller Name:			
Lender:			
Title Company:			

Prior Sale Information

Sale / Rec Date:	Sale Price / Type:	Prior Deed Type:	
1st Mtg Amt / Type:	1st Mtg Rate / Type:	Prior Sale Doc #:	N/A
Prior Lender:			

Property Characteristics

Gross Living Area:	Total Rooms:	Year Built / Eff:	
Living Area:	Bedrooms:	Stories:	
Total Adj. Area:	Baths (F / H):	Parking Type:	
Above Grade:	Pool:	Garage #:	
Basement Area:	Fireplace:	Garage Area:	
Style:	Cooling:	Porch Type:	
Foundation:	Heating:	Patio Type:	
Quality:	Exterior Wall:	Roof Type:	
Condition:	Construction Type:	Roof Material:	

Site Information

Land Use:	SFR	Lot Area:	5,451 Sq. Ft.	Zoning:	Q
State Use:		Lot Width / Depth:	50 / 100	# of Buildings:	
County Use:	Rs - Residential, Single	Usable Lot:		Res / Comm Units:	1 /
Site Influence:		Acres:	0.13	Water / Sewer Type:	
Flood Zone Code:	X	Flood Map #:	10005C0354K	Flood Map Date:	03/16/2015
Community Name:	City Of Rehoboth Beach	Flood Panel #:	0354K	Inside SFHA:	False

Tax Information

Assessed Year:	2017	Assessed Value:	$16,900	Market Total Value:	$33,800
Tax Year:	2017	Land Value:	$10,000	Market Land Value:	$20,000
Tax Area:	334	Improvement Value:	$6,900	Market Imprv Value:	$13,800
Property Tax:	$710.71	Improved %:	40.83%	Market Imprv %:	40.83%
Exemption:		Delinquent Year:			

DataTree® By FIRST AMERICAN®

© 2017 FIRST AMERICAN DATA TREE AND/OR ITS AFFILIATES. ALL RIGHTS RESERVED.

Disclaimer: This report: (i) is not an insured product or service or an abstract, legal opinion or a representation of the condition of title to real property, and (ii) is issued exclusively for the benefit of First American Data Tree LLC (Data Tree) customers and may not be used or relied upon by any other person. Estimated property values are: (i) based on available data; (ii) are not guaranteed or warranted; (iii) do not constitute an appraisal; and (iv) should not be relied upon in lieu of an appraisal. Data Tree does not represent or warrant that the information is complete or free from error, and expressly disclaims any liability to any person or entity for loss or damage caused by errors or omissions in the report. If the "verified" logo (VERIFIED) is displayed, or a record is designated "verified," Data Tree's algorithm matched fields from two or more data sources to confirm source data.

Property Detail Report

415 Rehoboth Ave, Rehoboth Beach, DE 19971-3125

APN: 334-13.20-165.00

Reference ID: CSTCO18001
Sussex County Data as of: 06/22/2018

Owner Information

Owner Name:	Hkkw LP
Vesting:	Partnership
Mailing Address:	205 Norfolk St, Rehoboth Beach, DE 19971-3013

Location Information

Legal Description:	Rehoboth Ave. Lot 139 With Imp. Reh Bch Cp Mtg Assn			County:	Sussex, DE
APN:	334-13.20-165.00	Alternate APN:		Census Tract / Block:	051101 / 3043
Munic / Twnshp:	Rehoboth	Twnshp-Rng-Sec:		Legal Lot / Block:	139 /
Subdivision:	Rehoboth Ave	Tract #:		Legal Book / Page:	36 / 11
Neighborhood:		School District:	Cape Henlopen School District		
Elementary School:	Rehoboth Elementar...	Middle School:	Rehoboth Elementar...	High School:	Cape Henlopen High...

Last Transfer / Conveyance - Current Owner

Transfer / Rec Date:	Price:	Transfer Doc #:	
Buyer Name:	Seller Name:	Deed Type:	

Last Market Sale

Sale / Rec Date:	Sale Price / Type:	Deed Type:	
Multi / Split Sale:	Price / Sq. Ft.:	New Construction:	
1st Mtg Amt / Type:	1st Mtg Rate / Type:	1st Mtg Doc #:	N/A
2nd Mtg Amt / Type:	2nd Mtg Rate / Type:	Sale Doc #:	N/A
Seller Name:			
Lender:			
Title Company:			

Prior Sale Information

Sale / Rec Date:	Sale Price / Type:	Prior Deed Type:	
1st Mtg Amt / Type:	1st Mtg Rate / Type:	Prior Sale Doc #:	N/A
Prior Lender:			

Property Characteristics

Gross Living Area:	Total Rooms:	Year Built / Eff:	
Living Area:	Bedrooms:	Stories:	
Total Adj. Area:	Baths (F / H):	Parking Type:	
Above Grade:	Pool:	Garage #:	
Basement Area:	Fireplace:	Garage Area:	
Style:	Cooling:	Porch Type:	
Foundation:	Heating:	Patio Type:	
Quality:	Exterior Wall:	Roof Type:	
Condition:	Construction Type:	Roof Material:	

Site Information

Land Use:	SFR	Lot Area:	5,568 Sq. Ft.	Zoning:	Q
State Use:		Lot Width / Depth:	50 / 100	# of Buildings:	
County Use:	Rs - Residential, Single	Usable Lot:		Res / Comm Units:	1 /
Site Influence:		Acres:	0.13	Water / Sewer Type:	
Flood Zone Code:	X	Flood Map #:	10005C0354K	Flood Map Date:	03/16/2015
Community Name:	City Of Rehoboth Beach	Flood Panel #:	0354K	Inside SFHA:	False

Tax Information

Assessed Year:	2017	Assessed Value:	$15,550	Market Total Value:	$31,100
Tax Year:	2017	Land Value:	$10,000	Market Land Value:	$20,000
Tax Area:	334	Improvement Value:	$5,550	Market Imprv Value:	$11,100
Property Tax:	$653.94	Improved %:	35.69%	Market Imprv %:	35.69%
Exemption:		Delinquent Year:			

DataTree® By FIRST AMERICAN®

© 2017 FIRST AMERICAN DATA TREE AND/OR ITS AFFILIATES. ALL RIGHTS RESERVED.

Disclaimer: This report: (i) is not an insured product or service or an abstract, legal opinion or a representation of the condition of title to real property, and (ii) is issued exclusively for the benefit of First American Data Tree LLC (Data Tree) customers and may not be used or relied upon by any other person. Estimated property values are: (i) based on available data; (ii) are not guaranteed or warranted; (iii) do not constitute an appraisal; and (iv) should not be relied upon in lieu of an appraisal. Data Tree does not represent or warrant that the information is complete or free from error, and expressly disclaims any liability to any person or entity for loss or damage caused by errors or omissions in the report. If the "verified" logo (VERIFIED) is displayed, or a record is designated "verified," Data Tree's algorithm matched fields from two or more data sources to confirm source data.

Property Detail Report

417 Rehoboth Ave, Rehoboth Beach, DE 19971-3125

APN: 334-13.20-166.00

Reference ID: CSTCO18001
Sussex County Data as of: 06/22/2018

Owner Information

Owner Name:	Hkkw LP
Vesting:	Partnership
Mailing Address:	205 Norfolk St, Rehoboth Beach, DE 19971-3013

Location Information

Legal Description:	Rehoboth Ave. Lot 141 Reh Bch Cp Mtg Assn			County:	Sussex, DE
APN:	334-13.20-166.00	Alternate APN:		Census Tract / Block:	051101 / 3043
Munic / Twnshp:	Rehoboth	Twnshp-Rng-Sec:		Legal Lot / Block:	141 /
Subdivision:	Rehoboth Ave	Tract #:		Legal Book / Page:	
Neighborhood:		School District:	Cape Henlopen School District		
Elementary School:	Rehoboth Elementar...	Middle School:	Rehoboth Elementar...	High School:	Cape Henlopen High...

Last Transfer / Conveyance - Current Owner

Transfer / Rec Date:		Price:		Transfer Doc #:	
Buyer Name:		Seller Name:		Deed Type:	

Last Market Sale

Sale / Rec Date:		Sale Price / Type:		Deed Type:	
Multi / Split Sale:		Price / Sq. Ft.:		New Construction:	
1st Mtg Amt / Type:		1st Mtg Rate / Type:		1st Mtg Doc #:	N/A
2nd Mtg Amt / Type:		2nd Mtg Rate / Type:		Sale Doc #:	N/A
Seller Name:					
Lender:					
Title Company:					

Prior Sale Information

Sale / Rec Date:		Sale Price / Type:		Prior Deed Type:	
1st Mtg Amt / Type:		1st Mtg Rate / Type:		Prior Sale Doc #:	N/A
Prior Lender:					

Property Characteristics

Gross Living Area:		Total Rooms:		Year Built / Eff:	
Living Area:		Bedrooms:		Stories:	
Total Adj. Area:		Baths (F / H):		Parking Type:	
Above Grade:		Pool:		Garage #:	
Basement Area:		Fireplace:		Garage Area:	
Style:		Cooling:		Porch Type:	
Foundation:		Heating:		Patio Type:	
Quality:		Exterior Wall:		Roof Type:	
Condition:		Construction Type:		Roof Material:	

Site Information

Land Use:	Residential Lot	Lot Area:	5,570 Sq. Ft.	Zoning:	Q
State Use:		Lot Width / Depth:	50 / 100	# of Buildings:	
County Use:	Rv - Residential, Vacant Lot	Usable Lot:		Res / Comm Units:	
Site Influence:		Acres:	0.13	Water / Sewer Type:	
Flood Zone Code:	X	Flood Map #:	10005C0354K	Flood Map Date:	03/16/2015
Community Name:	City Of Rehoboth Beach	Flood Panel #:	0354K	Inside SFHA:	False

Tax Information

Assessed Year:	2017	Assessed Value:	$10,000	Market Total Value:	$20,000
Tax Year:	2017	Land Value:	$10,000	Market Land Value:	$20,000
Tax Area:	334	Improvement Value:		Market Imprv Value:	
Property Tax:	$420.54	Improved %:		Market Imprv %:	
Exemption:		Delinquent Year:			

DataTree® By FIRST AMERICAN®

© 2017 FIRST AMERICAN DATA TREE AND/OR ITS AFFILIATES. ALL RIGHTS RESERVED.

Disclaimer: This report: (i) is not an insured product or service or an abstract, legal opinion or a representation of the condition of title to real property, and (ii) is issued exclusively for the benefit of First American Data Tree LLC (Data Tree) customers and may not be used or relied upon by any other person. Estimated property values are: (i) based on available data; (ii) are not guaranteed or warranted; (iii) do not constitute an appraisal; and (iv) should not be relied upon in lieu of an appraisal. Data Tree does not represent or warrant that the information is complete or free from error, and expressly disclaims any liability to any person or entity for loss or damage caused by errors or omissions in the report. If the "verified" logo (VERIFIED) is displayed, or a record is designated "verified," Data Tree's algorithm matched fields from two or more data sources to confirm source data.

Regulatory Agency Documentation

MyProperty Search Results

NO INFORMATION FOUND FOR THE SUBMITTED ADDRESS

No records were found within the EPA's Facility Registry System (FRS) list of address records for the provided search location. The No Records Certificate is a link to a printable document stating that no record(s) were found for the provided search location.

Search Criteria
Address Searched: 413 Rehoboth Avenue
City Searched: Rehoboth Beach
State Searched: DE

WARNING:
The address entered could not be matched exactly against the EPA's Facility Registry System (FRS) list of address records.
Please make sure you have entered the address correctly for the location you are interested in.

If you would like to utilize additional search tools to investigate areas of interest, please visit the Envirofacts or the Facility Registry System search tools.

Query executed on 07/31/2018 10:33 AM

Disclaimer: The MyProperty reports are provided solely for informational purposes. They do not provide legal advice, have legally binding effect, or expressly or implicitly create, expand, or limit any legal rights, obligations, responsibilities, expectations, or benefits in regard to any person. EPA maintains the application to enhance public access to environmental information. This service has continual data updates, and we will correct errors brought to our attention, as appropriate.

LAST UPDATED ON {MONTH DAY, YYYY}

MyProperty Search Results

NO INFORMATION FOUND FOR THE SUBMITTED ADDRESS

No records were found within the EPA's Facility Registry System (FRS) list of address records for the provided search location. The No Records Certificate is a link to a printable document stating that no record(s) were found for the provided search location.

Search Criteria
Address Searched: 415 Rehoboth Avenue
City Searched: Rehoboth Beach
State Searched: DE

WARNING:
The address entered could not be matched exactly against the EPA's Facility Registry System (FRS) list of address records.
Please make sure you have entered the address correctly for the location you are interested in.

If you would like to utilize additional search tools to investigate areas of interest, please visit the Envirofacts or the Facility Registry System search tools.

Query executed on 07/31/2018 10:34 AM

Disclaimer: The MyProperty reports are provided solely for informational purposes. They do not provide legal advice, have legally binding effect, or expressly or implicitly create, expand, or limit any legal rights, obligations, responsibilities, expectations, or benefits in regard to any person. EPA maintains the application to enhance public access to environmental information. This service has continual data updates, and we will correct errors brought to our attention, as appropriate.

LAST UPDATED ON {MONTH DAY, YYYY}

MyProperty Search Results

NO INFORMATION FOUND FOR THE SUBMITTED ADDRESS

No records were found within the EPA's Facility Registry System (FRS) list of address records for the provided search location. The No Records Certificate is a link to a printable document stating that no record(s) were found for the provided search location.

Search Criteria
Address Searched: 417 Rehoboth Avenue
City Searched: Rehoboth Beach
State Searched: DE

WARNING:
The address entered could not be matched exactly against the EPA's Facility Registry System (FRS) list of address records.
Please make sure you have entered the address correctly for the location you are interested in.

If you would like to utilize additional search tools to investigate areas of interest, please visit the Envirofacts or the Facility Registry System search tools.

Query executed on 07/31/2018 10:35 AM

Disclaimer: The MyProperty reports are provided solely for informational purposes. They do not provide legal advice, have legally binding effect, or expressly or implicitly create, expand, or limit any legal rights, obligations, responsibilities, expectations, or benefits in regard to any person. EPA maintains the application to enhance public access to environmental information. This service has continual data updates, and we will correct errors brought to our attention, as appropriate.

LAST UPDATED ON {MONTH DAY, YYYY}

Corinne Donnell

From: FOIATrac <intranet.dnrec@state.de.us>
Sent: Wednesday, August 1, 2018 1:41 PM
To: Corinne Donnell
Subject: FOIA Request Info

DELAWARE DEPARTMENT OF NATURAL RESOURCES & ENVIRONMENTAL CONTROL

DIVISION OF WASTE AND HAZARDOUS SUBSTANCES

INTERNET ADDRESS: www.awm.delaware.gov

FREEDOM OF INFORMATION ACT RESPONSE FORM

Date:
From:

Solid & Hazardous Waste Management Branch

89 Kings Highway

Dover, DE 19901

302-739-9000

Lee.Sobocinski@state.de.us

To:

Corinne Donnell

Pennoni Associates Inc

1900 Market St
Suite 300

Philadelphia, PA 19104

Facility/Site(s): 413, 415, 417 Rehoboth Avenue, Rehoboth Beach, DE 19971

Request Disposition:

No records have been found in this branch pursuant to the above referenced request.

Comments:

Should you have any questions, please do not hesitate to call the DNREC FOIA Coordinator.

PLEASE NOTE THE FOLLOWING:

Your request may have been distributed to other Branches applicable. Those Branches will respond individually to your request.

The Division of Waste & Hazardous Substances (DWHS) files records according to site/facility/ owner name, whichever may be applicable. The DWHS can not search files based upon tax parcel number or street address.

Corinne Donnell

From: FOIATrac <intranet.dnrec@state.de.us>
Sent: Wednesday, August 1, 2018 1:40 PM
To: Corinne Donnell
Subject: FOIA Request Info

DELAWARE DEPARTMENT OF NATURAL RESOURCES & ENVIRONMENTAL CONTROL

DIVISION OF WASTE AND HAZARDOUS SUBSTANCES

INTERNET ADDRESS: www.awm.delaware.gov

FREEDOM OF INFORMATION ACT RESPONSE FORM

Date:
From:

Site Investigation and Restoration Branch

391 Lukens Drive

New Castle , DE 19720

302-739-9000

Lee.Sobocinski@state.de.us

To:

Corinne Donnell

Pennoni Associates Inc

1900 Market St
Suite 300

Philadelphia, PA 19104

Facility/Site(s): 413, 415, 417 Rehoboth Avenue, Rehoboth Beach, DE 19971

Request Disposition:

No records have been found in this branch pursuant to the above referenced request.

Comments:

Should you have any questions, please do not hesitate to call the DNREC FOIA Coordinator.

PLEASE NOTE THE FOLLOWING:

Your request may have been distributed to other Branches applicable. Those Branches will respond individually to your request.

The Division of Waste & Hazardous Substances (DWHS) files records according to site/facility/ owner name, whichever may be applicable. The DWHS can not search files based upon tax parcel number or street address.

Corinne Donnell

From: FOIATrac <intranet.dnrec@state.de.us>
Sent: Wednesday, August 1, 2018 1:36 PM
To: Corinne Donnell
Subject: FOIA Request Info

DELAWARE DEPARTMENT OF NATURAL RESOURCES & ENVIRONMENTAL CONTROL

DIVISION OF WASTE AND HAZARDOUS SUBSTANCES

INTERNET ADDRESS: www.awm.delaware.gov

FREEDOM OF INFORMATION ACT RESPONSE FORM

Date:
From:

Emergency Prevention and Response

89 Kings Highway

Dover, DE 19901

302-739-9000

Lee.Sobocinski@state.de.us

To:

Corinne Donnell

Pennoni Associates Inc

1900 Market St
Suite 300

Philadelphia, PA 19104

Facility/Site(s): 413, 415, 417 Rehoboth Avenue, Rehoboth Beach, DE 19971

Request Disposition:

No records have been found in this branch pursuant to the above referenced request.

Comments:

Should you have any questions, please do not hesitate to call the DNREC FOIA Coordinator.

PLEASE NOTE THE FOLLOWING:

Your request may have been distributed to other Branches applicable. Those Branches will respond individually to your request.

The Division of Waste & Hazardous Substances (DWHS) files records according to site/facility/ owner name, whichever may be applicable. The DWHS can not search files based upon tax parcel number or street address.

Corinne Donnell

From: FOIATrac <intranet.dnrec@state.de.us>
Sent: Friday, August 3, 2018 3:36 PM
To: Corinne Donnell
Subject: FOIA Request Info

DELAWARE DEPARTMENT OF NATURAL RESOURCES & ENVIRONMENTAL CONTROL

DIVISION OF WASTE AND HAZARDOUS SUBSTANCES

INTERNET ADDRESS: www.awm.delaware.gov

FREEDOM OF INFORMATION ACT RESPONSE FORM

Date:
From:

Tank Management Branch

391 Lukens Drive

New Castle, DE 19720

302-739-9000

Lee.Sobocinski@state.de.us

To:

Corinne Donnell

Pennoni Associates Inc

1900 Market St
Suite 300

Philadelphia, PA 19104

Facility/Site(s): 413, 415, 417 Rehoboth Avenue, Rehoboth Beach, DE 19971

Request Disposition:

No records have been found in this branch pursuant to the above referenced request.

Comments:
Tank Management Section does not have any underground or aboveground storage site facility file for your requested site:

413, 415, 417 Rehoboth Avenue, Rehoboth Beach

If you have any questions, please contact DNREC- Melina Lounsbury 302-395-2500.

Should you have any questions, please do not hesitate to call the DNREC FOIA Coordinator.

PLEASE NOTE THE FOLLOWING:

Your request may have been distributed to other Branches applicable. Those Branches will respond individually to your request.

The Division of Waste & Hazardous Substances (DWHS) files records according to site/facility/ owner name, whichever may be applicable. The DWHS can not search files based upon tax parcel number or street address.

Corinne Donnell

From: Sussex County FOIA Records Center <sussexcode@mycusthelp.net>
Sent: Tuesday, July 31, 2018 9:05 AM
To: Corinne Donnell
Subject: FOIA Request :: W000897-073118

--- Please respond above this line ---

CHIP GUY
COMMUNICATIONS DIRECTOR
(302) 854-5000 T
(302) 855-7749 F
pio@sussexcountyde.gov

Sussex County
DELAWARE
sussexcountyde.gov

07/31/2018

Corinne Donnell
Pennoni
1900 Market Street, Suite 300
Philadelphia, PA 19103

RE: FOIA Request of 7/31/2018, Reference # W000897-073118

Dear Corinne Donnell,

Sussex County is in receipt of your public records request, submitted on 7/31/2018. Your request references:

"Phase I Due Diligence".

The County has reviewed its files and has determined there are either no responsive documents to your request, or the records requested are not within Sussex County's custody.

Please be advised, all environmental matters, including information regarding storage tanks, hazardous substances, petroleum products, permits related to air, water, waste and chemical generation, violation notices and complaints, contamination, etc., as stated in your request, are governed by the Delaware Department of Natural Resources and Environmental Control (DNREC). Please contact that agency for the requested information. Sussex County is not the custodian of any of the environmental-related records stated in your request.

As the County has notified your firm in previous responses of its lack of authority as it relates to environmental matter, please make a note of this to avoid future erroneously directed requests. The County appreciates your cooperation in this matter.

Sussex County hereby considers this request closed. If you have any questions, or wish to discuss this further, please contact my office at (302) 854-5000.

Sincerely,



Chip Guy
Communications Director

COUNTY ADMINISTRATIVE OFFICES
2 THE CIRCLE | PO BOX 589
GEORGETOWN, DELAWARE 19947

SECTION 1 - CONTACT INFO

REQUEST FOR PUBLIC RECORDS

PURSUANT TO THE DELAWARE FREEDOM OF INFORMATION ACT
29 Del. C. ch. 100

To City of Rehoboth Beach, Delaware
CONTACT INFORMATION

Date of Request: *
31 Jul 2018

Name: *
corinne donnell

Company Name:
Pennoni

Phone Number: *
7176205967

Alternative Phone:

Email Address:
cdonnell@pennoni.com

Fax Number:

Street Address:

City:
Philadelphia

State:
PA

Zip Code:
19103

SECTION 2 - REQUEST DETAILS

Records Requested: (Be as specific as you can, describing types of records, dates, parties to correspondence, subject matter, etc. The public body will make every reasonable effort to assist you in identifying the record being sought. Requests for voluminous records may be delayed.)

*

- Known or suspected environmental contamination
- Site investigation or remediation reports
- Documents pertaining to legal actions and consent orders and citizen complaints
- Records regarding institutional and engineering controls and/or liens or use restrictions

Preference: *

- ○ Review Only
- ◉ Photocopies
- ○ Electronically
- ○ Combination
- ○ TBD

There may be costs involved in responding to your request. The public body can require you to examine the records at the office of the public body. Refer to the public body's policy or regulations for information about costs and access to records.

- City of Rehoboth Beach Fee Schedule
- City of Rehoboth Beach Freedom of Information Act Policy

PLEASE CONTACT ME IF COSTS WILL BE GREATER THAN:
15.00

Within 15 business days from receipt of your request the public body must either provide you with access to the records, deny your request, or state that additional time is needed.

Add Files

Choose File No file chosen

Drop a file here

Captcha

I'm not a robot

reCAPTCHA
Privacy - Terms

SUBMIT

Questionnaire

PROPERTY INFORMATION QUESTIONNAIRE

Date: 7-27-17
Name of person completing questionnaire: Bryce Lingo
Association with the Site: Realtor

1. Name of site occupant and address of site, including Township and county and zip code:

413-417 Rehoboth Avenue

   a. How long have you occupied the site:

   b. Former uses of site and approximate dates of occupancies:

Thinks Contractor in 415 but not sure

2. Site structure/building information:

Name of building structure	Sizes of structures (ft^2)	Number of stories	Are there basements	Dates of construction and/or renovation
413 Rehoboth Ave	~1600 sq ft	2	No	
415 Rehoboth Ave	~1600 sq ft	2	No	

   a. Additional building information:

417 Rehoboth Avenue is a parking lot

3. Utility Providers:

   a. Storm and Sanitary Sewer (and public sewer connection date, if known):

City of Rehoboth Beach

   - If Septic, indicate size of cleanout tank: _____
   - Company that maintains septic system: _____
   - How often it is cleaned/emptied: _____

Scanned with CamScanner

b. Potable Water Service Provider:

City of Rehoboth Beach

- Private well: _____

c. Electricity Provider:

Delmarva Electric

d. Natural Gas Service Provider (and connection date, if known):

No Natural gas

e. Heating oil provider (if applicable):

_____

4. How building is heated - baseboard, forced air, electric, radiator?

_____

a. How is the heat generated? Hot water, oil, electric, gas?

413 - Oil, 415 - Electric

b. Central air conditioning, window units, etc.?

413 - Window Units, 415 - Central A/C

5. Are you aware of any current or former, registered or unregistered aboveground storage tanks (ASTs) or underground storage tanks (USTs)? Are there any vent or fill pipes located on the property? Backup generators and tanks associated with them?

AST or UST (or generator)	Size of tank (gallons)	Contents type	Date of installation	Tightness tests performed	Veeteroot System
AST	250 gal	Oil			

Scanned with CamScanner



6. Are you aware of any transformers located on the property? No transformers

   a. Indicate type – pad-mounted, pole-mounted:

   b. Is the transformer owned by the local utility company?

   c. Is the PCB content of the transformer known and/or marked?

7. Is there any hydraulic equipment present on the property such as lifts, elevators, trash compactors? No hydraulic equipment

Elevators, compactors, other	How many	Size of hydraulic reservoir	Hydraulic service company	Date of installation

LIFTS (take pictures of raised and lowered lifts)			
Lifts (number)	In/Aboveground	Active/inactive	In/aboveground reservoir

LIFTS (take pictures of raised and lowered lifts)				
Location of Lifts	Installation date/ how long in service	Pressure testing conducted	Are abandoned lifts present	Location/and date of abandoned lifts

Scanned with CamScanner

Additional information: _____

_____

_____

8. Please describe the chemical storage on the property including container type (drums, sacks, etc.), size of containers and approximate quantity.

Some 5 gallon buckets stored behind buildings and storage container

_____

_____

_____

9. Are any regulated wastes generated on the property? If so, what is the method of disposal of the regulated wastes?

No Regulated Waste generated

_____

a. Company that hauls waste off site: _____

b. How often is waste hauled off site: _____

10. Are there deep fryers, indicate number of fryers: No deep fryers

a. Where is spent oil Stored (i.e. 55-gallon drums or tanks): _____

_____

b. How often is oil hauled offsite: _____

c. Disposal company: _____

11. Are there any floor drains or sumps present on the property?

No floor Drains or sumps

Sump or Drain	How many	Location	Discharge location	Oil/water (O/W) separator	Service company for O/W or G/T	How often serviced

Scanned with CamScanner

				or grease trap (GT)		

Additional Notes:

12. Has fill dirt been brought onto the property that originated from a contaminated site or that is of an unknown origin?

No Knowledge of this

a. Is there certification documentation for any clean fill brought onto the property?

13. Are there any pits, ponds, or lagoons present on the property associated with waste treatment or waste disposal?

No

14. Are you aware of any stained soil on the property?

No

15. Are you aware of any dumped, buried, or burned waste materials, tires, automotive or industrial batteries located on the property?

No

SURROUNDING SITES:

North-

Residential Houses

Scanned with CamScanner

South-
Rehoboth Avenue

West-
Commercial Property

East-
Residential Houses

Scanned with CamScanner

PHASE I SITE INSEPCTION CHECKLIST

JOB NUMBER: CSTC018001 JOB NAME: _____

PROPERTY ADDRESS: 413-417 Rehoboth Avenue
SITE INPECTION PERFORMED BY: Jameson Petweiger
DATE: 7-27-18
GENERAL CONDITIONS: Good
SITE CONTACT/ESCORT: Member of Realtor - Bryce Lingo

PROPERTY INFORMATION:

- Current Property Owner
  - Year that property was purchased by current owner - Owned for over 40 years?
- Subject property building(s)
  - Number of buildings - 2 + a parking lot
  - Size(s) of building(s) - ~1600 sq ft each
  - Date(s) of construction of building(s) -
- Heat source for building(s) and fuel
  - Natural Gas (find main line and photograph) – also when was the property initially serviced with Gas? Previous heat source?
  - ✓ Fuel oil (tanks - inspect) - No obvious evidence of leaks, 413 - is oil heated
  - ✓ Electric Heat Pump – 415 is all electric

USTs/ASTs:

AST ← 413

Capacity/Type	250 gal/0:1			
Product				
Location	Behind 413			
Date of Installation				
Current Use/Condition				
Registration				
Secondary Containment	No			
Leak Detection				
Cathodic Protection				
Tightness History				

Scanned with CamScanner

TRANSFORMERS/CAPACITORS: None Seen

No. Oil Filled		No. Dry Type		No. Unknown	
Locations					
Sample Port					
Evidence of Leaks (stains)					
Past Testing					
Owner					
Manufacturer					
Serial #s					
Size (kVA)					
PCB Labels					

FLUORESCENT LIGHT BALLASTS: None Noticed

- Estimated quantity
- Known replacements/renovations
- Evidence of leakage (staining)
- PCB labels

ELEVATORS/HYDRAULIC EQUIPMENT: No Elevators

- Total number of elevators
- Number of hydraulic elevators
- Location
- Elevator service provider
- Type of hydraulic oil
- MSDS for oil available
- Evidence of leaks or spills (staining)
- Other hydraulic equipment (i.e. lifts, trash compactors)

CHEMICAL/RAW MATERIAL STORAGE: 5 gallon buckets stored behind the house and Roll-off storage Container

- Industrial drums (metal/plastic)
- Sacks of dry chemicals
- Types of chemicals stored
- Storage location
- Evidence of spills/leaks (staining)
- Proximity of storage to floor drains/sumps
- Secondary containment

Scanned with CamScanner

WASTE GENERATION:

- Municipal Solid Waste – ~~[illegible]~~
  - Managed off-site by: City of Rehoboth picks up waste
- Hazardous Waste (including used motor oil, paint, solvents, etc.) – No Hazardous Waste
  - Managed off-site by:
  - Type generated
  - Estimated quantity
  - Frequency of disposal
  - Storage area/labels
  - Permits
- Infections/Chemotherapeutic Waste – No Infectious Waste
  - Managed off-site by:
  - Storage area/labels/red bags
- Biomedical Waste (i.e. "sharps") – No Biomed Waste
  - Managed off-site by:
- Nuclear Medical Waste – No Nuclear Waste
  - Managed off-site by:
  - Storage area/labels
  - Storage duration

SURFICIAL DISTURBANCES: – No Surficial Disturbances

- Piles or mounds of soil
- Asphalt patches – No Asphalt on property
- Pools of liquid
- Pits, ponds or lagoons
- Stressed vegetation
- Stained soil/pavement – No stained soil

FLOOR DRAINS/SUMPS: City Sewer & Water – No floor Drains

- Number of drains/sumps
- Location
- Staining around drains/sumps
- Odors coming from drains/sumps
- Discharge location of drains/sumps

ASBESTOS CONTAINING MATERIALS ("ACM")

- Identify suspect ACMs (floor or ceiling tile, plaster walls, pipe insulation, etc.)
- Condition of suspect ACMs
- ACM Management Plan
- Past asbestos surveys/renovations

Scanned with CamScanner

LEAD-BASED PAINT ("LBP")

- Date of building construction
- Conditions of suspect LBP (chipping/peeling)
- Past LBP surveys/renovations (i.e. encapsulated)

LEAD IN DRINKING WATER - City Municipal

- Date of building construction
- Water delivery system (potable water)

ADJOINING PROPERTIES

NORTH – Residential

EAST – Residential

SOUTH – Rehoboth Avenue

WEST – Commercial

UTILITIES:

- Sewer (if septic, identify location) – City
- Water (if wells, locate) - City
- Electric - Delmarva Electric, Statewide
- Natural Gas/Propane - No Natural Gas, Propane potentially
- Evidence of Petroleum Pipelines

ADDITIONAL OBSERVATIONS & NOTES:

- Unable to access the roll off storage container and the trailer ~~attached~~ that can attach to a truck.
- Property lines end where the sidewalk begins.
- 413 uses oil & potentially propane
- 415 uses all electric

Scanned with CamScanner

User Provided Information

ALL APPROPRIATE INQUIRY (AAI)
40 CFR 312
USER QUESTIONNAIRE

The ASTM Standard requires the person commissioning a Phase I Environmental Site Assessment (the User) to provide the following information (if available) to the environmental professional. Failure to provide this information will constitute a data gap and could result in a determination that "all appropriate inquiry" has not been completed.

Site Name: _Clear Space Theatre (planned)_____

Site Address: _413-415-417 Rehoboth Ave., Rehoboth Beach, DE 19971_____

Site Ownership Entity: _Clear Space Theatre Company_____

1. Are you aware of any environmental cleanup liens against the property that are filed or recorded under federal, state, or local law?

   __No_____
   _____

2. Are you aware of any activity and use limitations, such as engineering controls, land use restrictions, or institutional controls that are in place at the site and/or have been filed or recorded in a registry under federal, tribal, state, or local law?

   __No_____
   _____
   ___

3. Do you have any specialized knowledge or experience relating to the property or nearby properties? *(For example, are you involved in the same line of business as the current or former occupants of the property or an adjoining property so that you would have specialized knowledge of the chemicals and processes used by this type of business?)*

   ___No_____
   _____
   ___

4. Does the purchase price being paid for this property reasonably reflect the fair market value of the property? If you conclude that there is a difference, have you considered whether the lower purchase price is because contamination is known or believed to be present at the property?

   The purchase price for this property reflects fair market value.

5. Are you aware of commonly known or reasonably ascertainable information about the property that would help the environmental professional to identify conditions indicative of releases or threatened releases? For example,

   a. Do you know the past uses of the property?

      Residential and retail based on observation.

   b. Do you know of specific chemicals that are present or once were present at the property?

      No.

   c. Do you know of spills or other chemical releases that have taken place at the property?

      No.

   d. Do you know of any environmental cleanups that have taken place at the property?

      No.

6. Based on your knowledge and experience related to the property, are there any obvious indicators that point to the presence or likely presence of contamination at the property?

   No.

User Questionnaire Completed By: [signature]

Print Name: Wesley Paulson, Executive Director

Date: 7/31/18

APPENDIX D

PHOTOGRAPHS



Photograph 1: View of 415 Rehoboth Avenue, looking north.



Photograph 2: View of 417 Rehoboth Avenue, looking north and toward the storage container.

Pennoni	Pennoni 1900 Market Street, Suite 300 Philadelphia, Pennsylvania 19103	Phase I Environmental Site Assessment 413, 415, 417 Rehoboth Avenue Rehoboth Beach, DE 19971
Job No. CSTCO18001	Date Taken: July 27, 2018	Site Photographs



Photograph 3: View of the eastern side of 413 Rehoboth Avenue, looking south.



Photograph 4: View of the garage in the rear of 413 Rehoboth Avenue, looking northwest.

Pennoni 1900 Market Street, Suite 300 Philadelphia, Pennsylvania 19103		Phase I Environmental Site Assessment 413, 415, 417 Rehoboth Avenue Rehoboth Beach, DE 19971
Job No. CSTCO18001	Date Taken: July 27, 2018	Site Photographs



Photograph 5: View of the storage container. Access was not provided.



Photograph 6: View of the adjacent property to the east of 413 Rehoboth Avenue, looking east.

Pennoni 1900 Market Street, Suite 300 Philadelphia, Pennsylvania 19103		Phase I Environmental Site Assessment 413, 415, 417 Rehoboth Avenue Rehoboth Beach, DE 19971
Job No. CSTCO18001	Date Taken: July 27, 2018	Site Photographs



Photograph 7: View of adjacent properties to the west, looking west from 415 Rehoboth Avenue.



Photograph 8: View of chemical storage behind 415 Rehoboth Avenue.

Pennoni 1900 Market Street, Suite 300 Philadelphia, Pennsylvania 19103		Phase I Environmental Site Assessment 413, 415, 417 Rehoboth Avenue Rehoboth Beach, DE 19971
Job No. CSTCO18001	Date Taken: July 27, 2018	Site Photographs



Photograph 9: View of chemical storage at the rear of 415 Rehoboth Avenue, in the vicinity of the storage container.



Photograph 10: View of the 275-gallon heating oil AST along the western side of 413 Rehoboth Avenue.