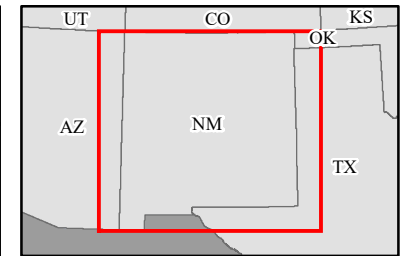
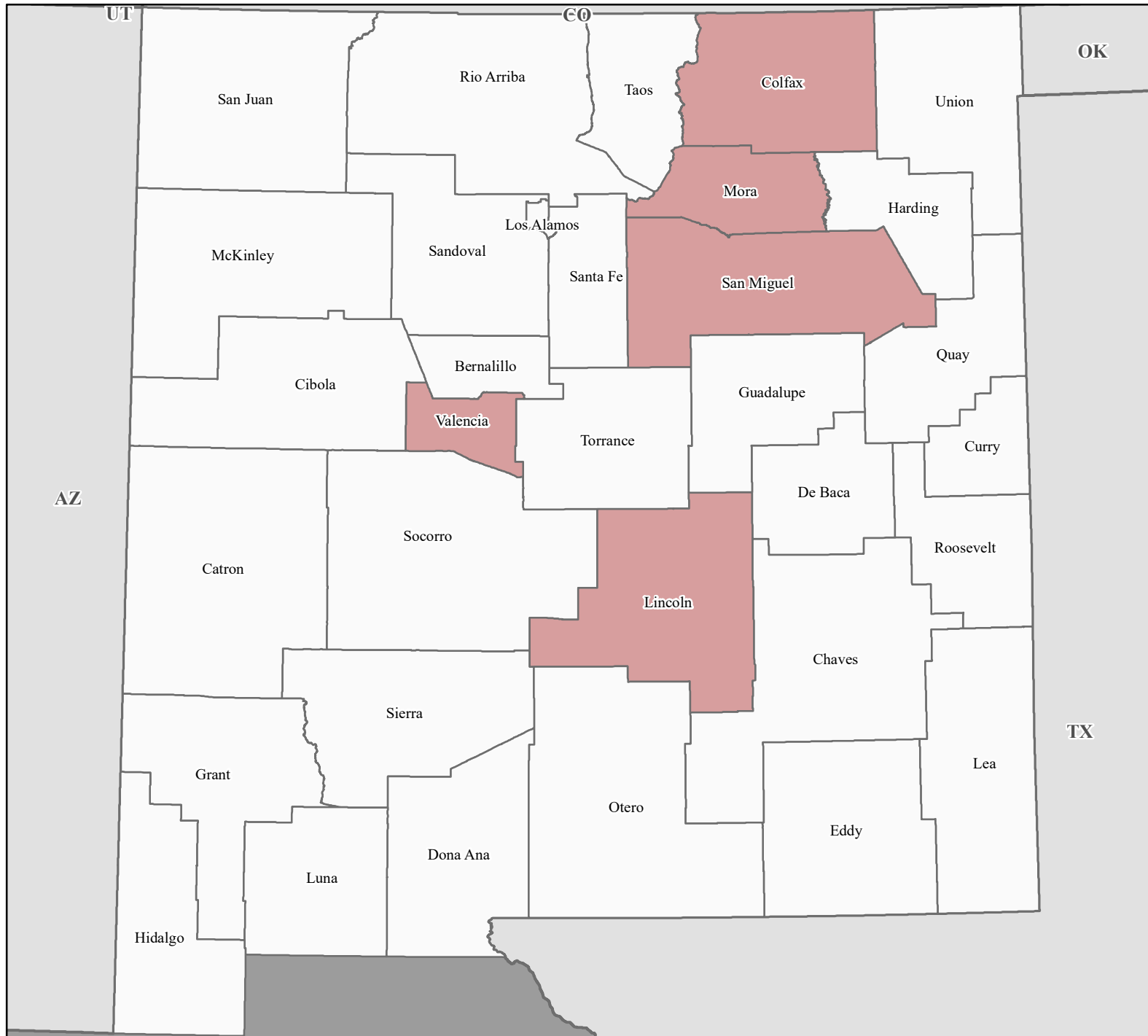


FEMA-4652-DR, New Mexico Disaster Declaration as of 05/04/2022




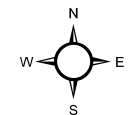
Data Layer/Map Description:
The types of assistance that have been designated for selected areas in the State of New Mexico.

All areas in the State of New Mexico are eligible to apply for assistance under the Hazard Mitigation Grant Program.

Additional designations may be made at a later date if requested by the state and warranted by the results of further damage assessments.

Designated Counties

- No Designation
- Individual Assistance and Public Assistance (Category B)



Data Sources:
FEMA, ESRI;
Initial Declaration: 05/04/2022
Disaster Federal Registry Notice: 05/04/2022
Datum: North American 1983
Projection: Transverse Mercator